



Telangana

Assembly Factbook™

Medchal Assembly Constituency



Key Electoral Data of Medchal
Assembly Constituency (Vidhan Sabha)

Telangana

Assembly Factbook™

Medchal Assembly Constituency



Medchal Vidhan Sabha

Editor & Director

Dr. R.K. Thukral

Research Editor

Dr. Shafeeq Rahman

Compiled, Researched and Published by Datanet India Pvt. Ltd.

D-100, 1st Floor,

Okhla Industrial Area, Phase-I,
New Delhi- 110020.

Ph.: 91-11- 43580781-84

Email : support@indiastatpublications.com

Website : www.indiastatelections.com

Online Book Store :

www.indiastatpublications.com

Report No. : AFB/TS-043-0123

ISBN : 978-93-5293-103-3

First Edition : January, 2018

Sixth Updated Edition : January, 2023

Price : Rs. 11500/-

US\$ 310

© Datanet India Pvt. Ltd.

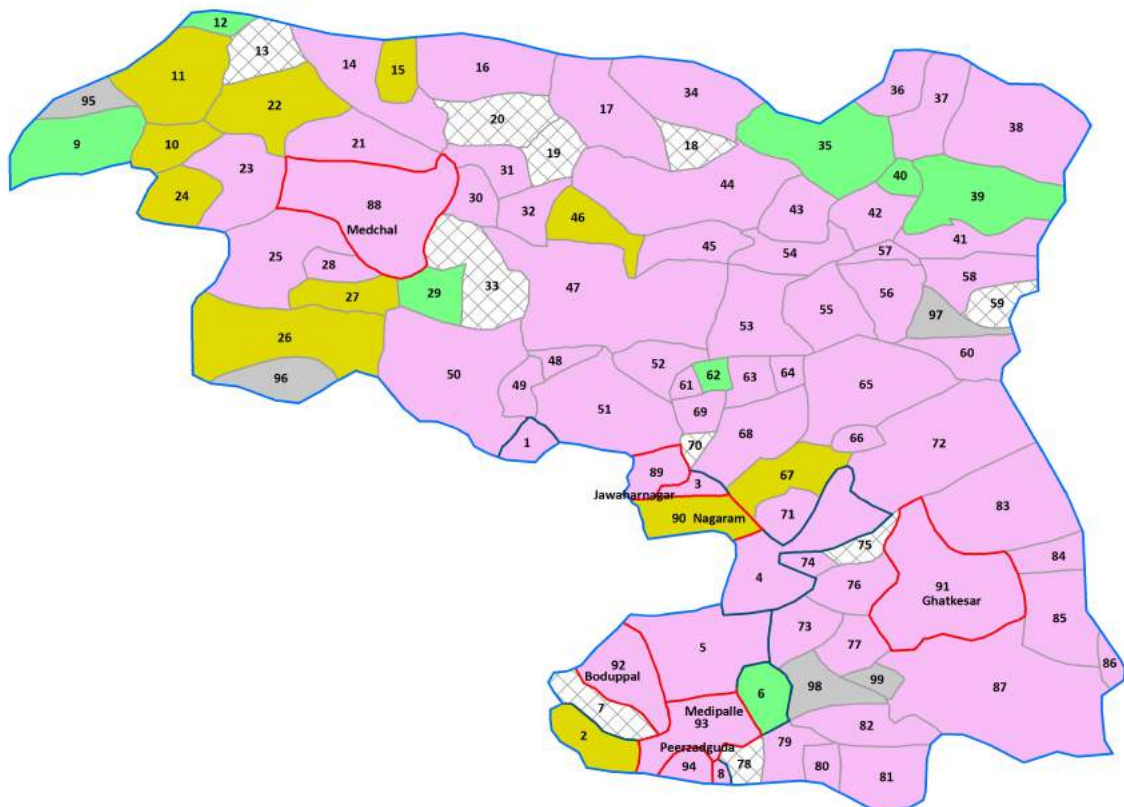
All rights reserved. No part of this book may be reproduced, stored in a retrieval system or transmitted in any form or by any means, mechanical photocopying, photographing, scanning, recording or otherwise without the prior written permission of the publisher. Please refer to Disclaimer at page no. 327 for the use of this publication.

Printed in India

No.	Particulars	Page No.
	Introduction	
1	Assembly Constituency - (Vidhan Sabha) at a Glance Features of Assembly as per Delimitation Commission of India (2008)	1-2
	Location and Political Maps	
2	Location Map Boundaries of Assembly Constituency - (Vidhan Sabha) in District Boundaries of Assembly Constituency under Parliamentary Constituency - (Lok Sabha) Town, Ward & Village-wise Winner Parties- 2019-PE, 2018-AE, 2014-PE, 2014-AE, 2009-PE and 2009-AE	3-11
	Administrative Setup (2011)	
3	District Sub-district Towns Villages Inhabited Villages Uninhabited Villages Village Panchayat Intermediate Panchayat	12-17
	Demographics (2011)	
4	Population Households Rural/Urban Population Towns, Ward and Villages by Population Size Sex Ratio (Total & 0-6 Years) Religious Population Social Population Literacy Rate	18-20
	Electoral Features	
5	Important Dates of Last Elections Held Electors by Gender Service Electors Voters Voters Turnout Polling Stations & Average Number of Electors per Polling Station Electors by Age Group Present Elected Representatives	21-26
	Historical Summary Election Results	
6	Vote Share of Major Parties Winning Margin (Number & Percentage) Polarity of Parties Summary Result of Assembly Segment of Parliamentary Election 2019, 2014, 2009, 2004 and 1999 Summary Result of Assembly Elections 2018, 2014, 2009, 2004, 1999, 1994, 1989, 1985, 1983, 1978, 1972, 1967 and 1962	27-48
	Polling Station Level Election Results	
7	Name and Number of Polling Station 2019-PE, 2018-AE, 2014-PE, 2014-AE, 2009-PE and 2009-AE Polling Station-wise Electors, Voters & Voters Turnout 2019-PE, 2018-AE, 2014-PE, 2014-AE, 2009-PE and 2009-AE Polling Station wise Elections Results 2019-PE, 2018-AE, 2014-PE, 2014-AE, 2009-PE and 2009-AE	49-307
	Share of Assembly Constituency	
8	Share of Assembly Constituency - (Vidhan Sabha) in State, District and Parliamentary Constituency - (Lok Sabha)	308
	Socio-Economic Amenities (2011)	
9	Access to Administrative Units Agricultural, Manufacturing and Industrial Commodities Demographic Indicators Education Health & Manpower Drinking Water Supply Sanitation Entertainment and Recreations Infrastructure Power Food Allocation Distribution and Marketing of Agriculture Commodities Infrastructure Transport and Road Infrastructure Communication Banking and Financial Services Land Use Irrigation Source	310-324
10	Abbreviation & Sources	325-326
11	Disclaimer	327

Location & Political Map

Town, Ward & Village-wise Winner Parties in Medchal Assembly Constituency under State Assembly Election (AE) (No. 43) - 2014



INC TDP TRS UV UN Total AC Town (T) Ward (W) Village (V)
 (1W+7V) (1T+1W+9V) (6T+5W+54V) (1W+9V) (5V) 7T 8W 84V

UV : Unspecified Village
 UN : Uninhabited Village

Note : Ward boundaries are shown for visual presentations only and these are not showing the actual geographical locations.

Administrative Setup

List of Village Panchayat & Intermediate Panchayat (Block) Name - 2011

Village Name	Village Panchayat Name	Intermediate Panchayat Name
Adraspalle	Adraspalle	Shamirpet
Akbarjapet	Rajabollaram	Medchal
Aliabad	Aliabad	Shamirpet
Anantharam	Anantharam	Shamirpet
Ankushapur	Ankushapur	Ghatkesar
Annojiguda	Pocharam	Ghatkesar
Antaipalle	Thumkunta	Shamirpet
Atevelle	Atevelle	Medchal
Aushapur	Aushapur	Ghatkesar
Bandamadharam	Bandamadharam	Medchal
Bogaram	Bogaram	Keesara
Bomraspet	Bomraspet	Shamirpet
Cheeriyal	Cheeriyal	Keesara
Dabirpur	Dabirpur	Medchal
Devaryamjal	Devaryamjal	Shamirpet
Dharmavaram	Thimmaipalle	Keesara
Edulabad	Edulabad, Ghanpur	Ghatkesar
Ghanpur	Raj Bollaram	Medchal
Girmapur	Girmapur	Medchal
Godmakunta	Godmakunta	Keesara
Gosaiguda	Pudoor	Medchal
Goudavelle	Goudavelle	Medchal
Gulam Aliguda	Medipallypeerzadguda	Ghatkesar
Gundlapochampalle	Gundlapochampalle	Medchal
Haridaspalle	Cheeriyal	Keesara
Hoshypalle	Uddemarri	Shamirpet
Ismailkhaguda	Ismailkhaguda	Ghatkesar
Jaggamguda	Jaggamguda	Shamirpet
Kachwanisingaram	Kachwanisingaram	Ghatkesar

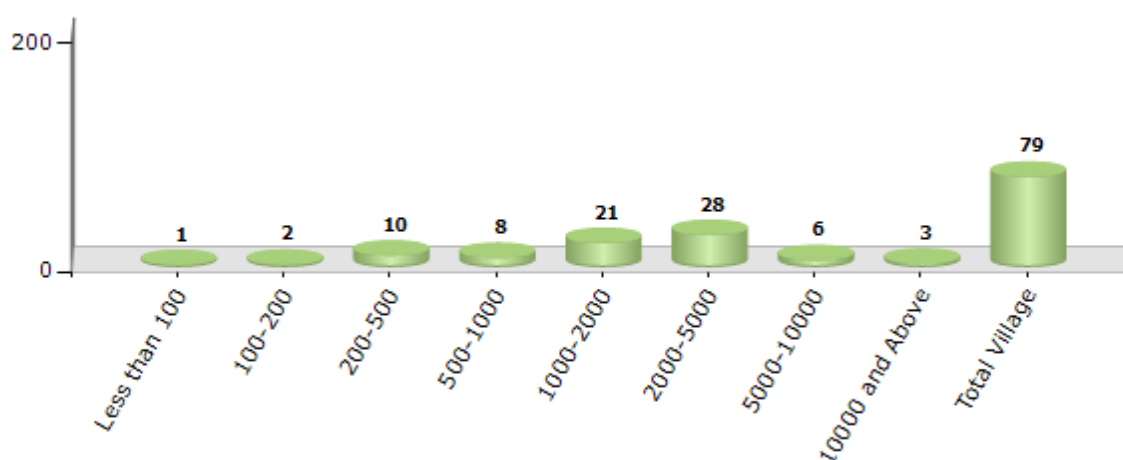
Contd....

Demographics

Number of Villages by Population Size - 2011

Less than 100	100-200	200-500	500-1000	1000-2000	2000-5000	5000-10000	10000 and Above	Total Village
1	2	10	8	21	28	6	3	79

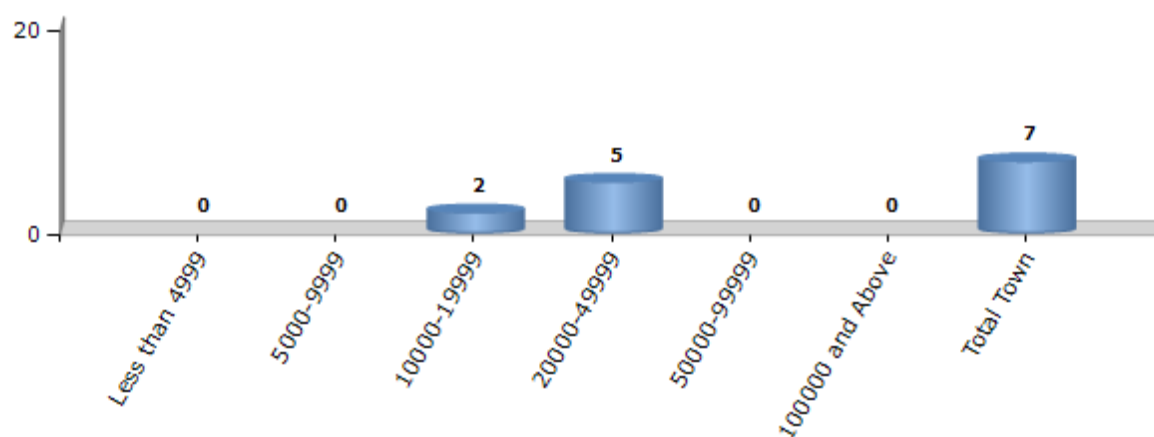
Number of Villages by Population Size - 2011



Number of Towns by Population Size - 2011

Less than 4999	5000-9999	10000-19999	20000-49999	50000-99999	100000 and Above	Total Town
0	0	2	5	0	0	7

Number of Towns by Population Size - 2011

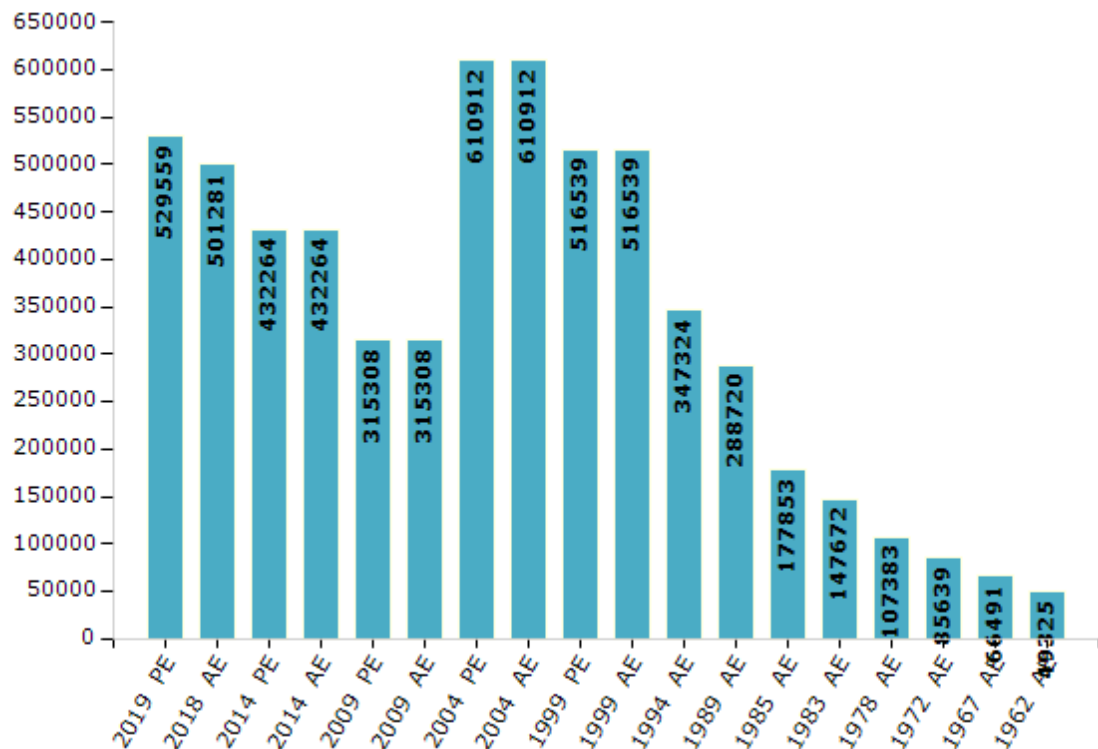


Electoral Features

Electors by Male & Female

Year	Male	Female	Others	Total	Year	Male	Female	Others	Total
2019 PE	273830	255692	37	529559	1994 AE	181449	165875	-	347324
2018 AE	260986	240235	60	501281	1989 AE	152105	136615	-	288720
2014 PE	227709	204505	50	432264	1985 AE	92677	85176	-	177853
2014 AE	227709	204505	50	432264	1983 AE	76818	70854	-	147672
2009 PE	162035	153273	-	315308	1978 AE	54511	52872	-	107383
2009 AE	162035	153273	-	315308	1972 AE	43372	42267	-	85639
2004 PE	317931	292981	-	610912	1967 AE	-	-	-	66491
2004 AE	317931	292981	-	610912	1962 AE	-	-	-	49325
1999 PE	271859	244680	-	516539	1957 AE	-	-	-	-
1999 AE	271859	244680	-	516539	1955 AE	-	-	-	-

Number of Electors



Note : AE : Assembly Election, PE : Assembly Segment of Parliamentary Election

Historical Summary Election Results

Summary Result of Assembly Election - 2014

Candidate Name	Party	Votes	Votes %
Malipedhi Sudheer Reddy	TRS	114235	43.41
Thotakura Jangaiah Yadav	TDP	70780	26.9
Kichannagari Laxma Reddy (Klr)	INC	58016	22.05
Dr. G.R.Linga Murthy	LSP	5076	1.93
B.Beenu Prakash	IND	4856	1.85
Chinthala Yadaiah	CPM	1615	0.61
Bakkola Ram Mohan	BSP	1327	0.5
Kolkuri Satyanarayana	IND	1169	0.44
Prabhakar Reddy Geedipally	AAP	697	0.26
Battini Raj Kumar	IND	690	0.26
Munuganti Narayana	JP	555	0.21
Kanuganti Sudhakar	IND	540	0.21
M.Balanarsimha Chary	IND	509	0.19
K.Renu Kumar	NCP	502	0.19
Nakka Prabhakar Goud	IND	381	0.14
Hameed Ul Hak Choudari	IND	278	0.11
Jesudas Chakravathy (Dass)	IND	237	0.09
Avula Allaji Yadav	IND	184	0.07
B.Anantha Laxmi	IND	179	0.07
	NOTA	1308	0.5

Polling Station Level Election Results

Number and Name of Polling Stations (PS) (2018 AE)

Number of Polling Stations	Name of Polling Stations	Number of Polling Stations	Name of Polling Stations
1	Z.P.H. School Building	22	Z P High School
2	Z.P.H. School Building	23	Z P High School
3	Z.P.H. School Building	24	Central Primary School, Ravalkole
4	Civilian Recreation Hall, Air Force Academy, Srirangavaram	25	Central Upper Primary School, Rajbollaram
5	Mandal Parishad Primary School	26	M P Primary School
6	M.P.U.P School	27	Mandal Parishad Upper Primary School, Rajbollaram
7	M.P.U.P School	28	Primary School,Harijanawada ,Pudoor
8	M.P.P.S Building	29	Z.P. High School
9	M.P.P.S Lingapur	30	Z.P. High School
10	Z.P.H.S. Dabilpur	31	Primary School, Gosaayi Guda
11	Z.P.H.S. Dabilpur	32	Mandal Parishad Primary School, Arkaiguda Room-1
12	Mandal Parishad Primary School, Room No-1,Dabilpur	33	Primary School, Muneerabad
13	Mandal Parishad Primary School, Room No-1,Dabilpur	34	Primary School, Muneerabad
14	Nareddy Balreddy Neelamma M.P.C.P.School,	35	M P Upper Primary School G.P.Pally
15	Nareddy Balreddy Neelamma M.P.C.P.School,Room No-4	36	M P Upper Primary School G.P.Pally
16	Anganwadi Building	37	M P Upper Primary School G.P.Pally
17	Upper Primary School,Yellampet	38	Mandal Parishad Primary School G.P.Pally
18	Upper Primary School,Yellampet	39	Mandal Parishad Primary School G.P.Pally
19	Primary School, Somaram	40	Mandal Parishad Primary School G.P.Pally
20	Mandal Parishad Upper Primary School,Saidoni Gadda	41	Mandal Parishad Primary School G.P.Pally
21	Z P High School	42	Dwacra Building, Gundlapochampally

Contd....

Polling Station Level Election Results

Polling Station-wise Votes Secured by Overall Top Five Parties in Medchal Assembly in Assembly Election (AE) under Malkajgiri Parliamentary Constituency in Telangana (2018)

Number of Polling Station	Winner - Ch. Malla Reddy (TRS)	Runner-up - Kicchannagari Laxma Reddy (INC)	3rd - Nakka Prabhakar Goud (BSP)	4th - Peddi Mohan Reddy (BJP)	5th - Bairapaka Jesu Dasu Chakaravarti (NPRP)	NOTA	Other	Total Votes Secured
36	284	141	20	102	5	4	9	565
37	211	157	7	61	2	3	7	448
38	322	212	23	99	1	9	6	672
39	280	183	28	152	0	7	6	656
40	109	211	11	66	1	0	5	403
41	141	140	6	99	0	5	4	395
42	174	140	21	152	1	5	3	496
43	123	133	15	132	0	7	3	413
44	391	153	0	30	1	3	11	589
45	257	188	48	153	1	10	12	669
46	259	135	18	85	0	2	6	505
47	142	174	15	42	0	3	4	380
48	280	170	36	32	2	5	12	537
49	463	161	42	82	4	6	25	783
50	412	155	26	61	1	10	18	683
51	367	123	8	112	3	5	17	635
52	320	125	18	71	2	5	13	554
53	281	106	26	44	0	7	4	468
54	202	126	14	26	0	0	1	369
55	210	117	17	27	2	3	8	384
56	208	116	9	30	0	2	5	370
57	354	244	27	51	2	9	0	687
58	225	182	11	45	0	9	2	474
59	309	121	26	57	1	5	6	525
60	220	98	30	56	2	5	3	414
61	248	153	40	51	0	1	4	497
62	216	81	80	7	0	4	5	393
63	312	137	131	36	0	3	16	635
64	204	105	34	13	0	8	8	372
65	221	91	68	48	1	2	5	436
66	321	103	29	19	5	6	3	486
67	359	109	57	30	0	7	18	580
68	285	107	57	15	1	5	4	474
69	289	91	25	13	0	4	5	427
70	455	126	52	47	0	10	15	705

Contd....

Polling Station Level Election Results

Winner, Runner-up and 3rd Party Position & Winning Margin According to Polling Stations in Medchal Assembly in Assembly Election (AE) under Malkajgiri Parliamentary Constituency in Telangana (2018)

Polling Station Number	Winner Party	Winner Votes (%)	Runner-up Party	Runner-up Votes (%)	Winning Margin Votes (%)	Third Party	Third Party Votes (%)	Other Votes (%)
71	TRS	364 (65.47)	INC	87 (15.65)	277 (49.82)	BSP	59 (10.61)	46 (8.27)
72	TRS	190 (67.38)	BSP	40 (14.18)	150 (53.2)	INC	34 (12.06)	18 (6.38)
73	TRS	427 (68.98)	INC	84 (13.57)	343 (55.41)	BSP	75 (12.12)	33 (5.33)
74	TRS	451 (67.41)	BSP	100 (14.95)	351 (52.46)	INC	79 (11.81)	39 (5.83)
75	TRS	327 (53.17)	INC	113 (18.37)	214 (34.8)	BJP	81 (13.17)	94 (15.28)
76	TRS	307 (63.56)	INC	103 (21.33)	204 (42.23)	BJP	32 (6.63)	41 (8.49)
77	TRS	143 (59.83)	INC	51 (21.34)	92 (38.49)	BJP	35 (14.64)	10 (4.18)
78	TRS	155 (55.16)	INC	84 (29.89)	71 (25.27)	BJP	25 (8.9)	17 (6.05)
79	TRS	236 (53.88)	INC	120 (27.4)	116 (26.48)	BSP	45 (10.27)	37 (8.45)
80	TRS	276 (52.87)	INC	129 (24.71)	147 (28.16)	BJP	55 (10.54)	62 (11.88)
81	TRS	196 (59.21)	INC	92 (27.79)	104 (31.42)	BSP	21 (6.34)	22 (6.65)
82	TRS	197 (51.71)	INC	124 (32.55)	73 (19.16)	BJP	27 (7.09)	33 (8.66)
83	TRS	197 (44.77)	INC	164 (37.27)	33 (7.5)	BJP	52 (11.82)	27 (6.14)
84	TRS	185 (48.3)	INC	152 (39.69)	33 (8.61)	BJP	27 (7.05)	19 (4.96)
85	TRS	140 (47.3)	INC	106 (35.81)	34 (11.49)	BJP	36 (12.16)	14 (4.73)
86	TRS	223 (54.52)	INC	139 (33.99)	84 (20.53)	BJP	23 (5.62)	24 (5.87)
87	TRS	539 (69.64)	INC	147 (18.99)	392 (50.65)	BSP	25 (3.23)	63 (8.14)
88	TRS	316 (59.74)	INC	117 (22.12)	199 (37.62)	BSP	39 (7.37)	57 (10.78)
89	TRS	514 (57.75)	BJP	194 (21.8)	320 (35.95)	BSP	93 (10.45)	89 (10)
90	TRS	272 (48.31)	BJP	111 (19.72)	161 (28.59)	INC	106 (18.83)	74 (13.14)
91	TRS	658 (73.19)	INC	187 (20.8)	471 (52.39)	BSP	30 (3.34)	24 (2.67)
92	TRS	433 (58.04)	INC	217 (29.09)	216 (28.95)	BJP	38 (5.09)	58 (7.77)
93	TRS	381 (64.03)	INC	176 (29.58)	205 (34.45)	BSP	19 (3.19)	19 (3.19)
94	TRS	288 (50.97)	INC	196 (34.69)	92 (16.28)	BJP	51 (9.03)	30 (5.31)
95	TRS	574 (63.43)	INC	238 (26.3)	336 (37.13)	BJP	61 (6.74)	32 (3.54)
96	TRS	329 (62.79)	INC	92 (17.56)	237 (45.23)	BJP	27 (5.15)	76 (14.5)
97	TRS	318 (62.85)	INC	118 (23.32)	200 (39.53)	BJP	35 (6.92)	35 (6.92)
98	TRS	205 (46.91)	INC	173 (39.59)	32 (7.32)	BJP	34 (7.78)	25 (5.72)
99	INC	213 (41.76)	TRS	194 (38.04)	19 (3.72)	BJP	72 (14.12)	31 (6.08)
100	TRS	432 (55.67)	INC	266 (34.28)	166 (21.39)	BJP	40 (5.15)	38 (4.9)
101	TRS	358 (49.18)	INC	282 (38.74)	76 (10.44)	BJP	45 (6.18)	43 (5.91)
102	TRS	601 (69.48)	INC	173 (20)	428 (49.48)	BJP	63 (7.28)	28 (3.24)
103	TRS	276 (54.76)	INC	142 (28.17)	134 (26.59)	BJP	38 (7.54)	48 (9.52)
104	TRS	520 (72.02)	BSP	104 (14.4)	416 (57.62)	INC	57 (7.89)	41 (5.68)
105	TRS	665 (72.92)	BSP	130 (14.25)	535 (58.67)	INC	79 (8.66)	38 (4.17)

Contd....

Socio-Economic Amenities - Rural

Access to Education Facilities

Particulars	Number of Villages (% of Population)				
	Available	Not Available	If Not Available (Distance of Nearest Facility)		
			A	B	C
Govt. Primary School	76 (99)	3 (1)	3 (1)	0 (0)	0 (0)
Private Primary School	33 (72)	46 (28)	0 (0)	0 (0)	0 (0)
Govt. Middle School	48 (85)	31 (15)	22 (8)	3 (1)	0 (0)
Private Middle School	25 (52)	54 (48)	1 (2)	1 (1)	1 (0)
Govt. Secondary School	35 (74)	44 (26)	29 (16)	9 (4)	0 (0)
Private Secondary School	16 (41)	63 (59)	2 (0)	1 (1)	0 (0)
Govt. Senior Secondary School	2 (2)	77 (98)	10 (13)	22 (24)	7 (7)
Private Senior Secondary School	9 (25)	70 (75)	4 (3)	11 (11)	15 (17)
Govt. Arts and Science Degree College	0 (0)	79 (100)	0 (0)	0 (0)	26 (34)
Private Arts and Science Degree College	0 (0)	79 (100)	12 (22)	18 (24)	23 (21)
Govt. Engineering College	1 (5)	78 (95)	0 (0)	0 (0)	0 (0)
Private Engineering College	17 (41)	62 (59)	16 (16)	28 (29)	18 (14)
Govt. Medicine College	0 (0)	79 (100)	0 (0)	1 (1)	53 (71)
Private Medicine College	1 (1)	78 (99)	2 (3)	11 (10)	11 (13)
Govt. Management Institute	0 (0)	79 (100)	0 (0)	0 (0)	0 (0)
Private Management Institute	14 (34)	65 (66)	13 (7)	33 (47)	19 (13)
Govt. Polytechnic	0 (0)	79 (100)	0 (0)	1 (1)	78 (99)
Private Polytechnic	0 (0)	79 (100)	0 (0)	0 (0)	0 (0)
Govt. Vocational Training School/ITI	0 (0)	79 (100)	3 (5)	16 (20)	60 (75)
Private Vocational Training School/ITI	0 (0)	79 (100)	0 (0)	0 (0)	0 (0)
Govt. Non Formal Training Centre	0 (0)	79 (100)	0 (0)	1 (1)	78 (99)
Private Non Formal Training Centre	0 (0)	79 (100)	0 (0)	0 (0)	0 (0)
Govt. School For Disabled	0 (0)	79 (100)	0 (0)	1 (1)	78 (99)
Private School For Disabled	0 (0)	79 (100)	0 (0)	0 (0)	0 (0)
Government Others	0 (0)	79 (100)	0 (0)	0 (0)	0 (0)
Private Others	0 (0)	79 (100)	0 (0)	0 (0)	0 (0)

Note : Distance A : Less than 5 km; B : Between 5-10 km; C : 10+ km.; Source : Data Analysis is based on 2011 Census.

DISCLAIMER

The Terms of Use and Disclaimer of Datanet India Private Limited (hereinafter referred to as "Datanet") for use of this analysis report of **Medchal Assembly Constituency (Medchal Vidhan Sabha)** :-

1. **Assembly Factbook™** is a Registered Trade Mark owned by Datanet.
2. All the maps are sketched and graphical representation only and have not been drawn to the scale and also not to represent the actual geographical area or boundary of the unit.
3. The data for the aforesaid analysis is based on authentic sources and has been culled from the various publications of Census, CSO and NSSO for district and block level data, various central and state government departments, Central & State Elections Commissions and the concerned Returning Officers' releases, Electoral Rolls, Election results and allied publications, internal assessment, surveys, estimates and analysis. Therefore, certain adjustment of data at micro level may have been done to arrive closer to the macro data.
4. Data have been provided on an "As Is" and "As AVAILABLE" basis
5. The colours shown in the maps or diagram and charts of a particular party, alliance or AC are indicative and do not represent them.
6. This publication which includes maps, sheets, graphs and data would be the property under copyright of Datanet only. The user may use these for its internal study, analysis and research purposes. It's public display, re-selling or any commercial uses by the user are not allowed.
7. Datanet has taken due care and caution in compilation and processing of data and allied information, but does not guarantee the accuracy, adequacy or completeness of any information/analysis and will be not responsible for any errors or omissions or for the results obtained from the use of such information/analysis.
8. All the contents for the publication have been culled from various authentic sources and Datanet reasonably believes such sources to be reliable, but does not make any representations, express or implied as to the accuracy or fitness of use of such information. The information or contents of the information/analysis do not constitute advice and should not be relied upon in making (or refraining from making) any decision. Any reliance placed upon the information provided by Datanet is the sole responsibility and strictly at the user's risk.
9. In no event will Datanet be liable for any damages (including, without limitation, damages for loss of business projects, or loss of profits) arising in contract, tort or otherwise from the use of or inability to use any of its contents, or from any action taken (or refrained from being taken) as a result of using the analysis or any of its contents. Datanet its directors, owners, editors, officials, employees, distributor and agents or any associate will not be liable for any errors in the information contained or any consequences arising from the use of the contents of the provided information/analysis.
10. If any provision of these terms and conditions is held invalid or illegal or unenforceable for any reason by any court of competent jurisdiction, such provision shall be severed and the remainder of provisions of the terms and conditions shall continue in full force and effect as if the Term of Use had been executed with the invalid, illegal or unenforceable provision eliminated.
11. If there are any discrepancies in the information provided, please bring it to attention of Datanet for suitable rectification measures.

Buy Online This Complete Book At
Datanet India eBooks Store

www.indiastatpublications.com

or go directly at

[http://www.indiastatpublications.com/
Assembly_factbook/Telangana/Malkajgiri/ Medchal](http://www.indiastatpublications.com/Assembly_factbook/Telangana/Malkajgiri/Medchal)

 **indiastat**elections

ISBN : 978-93-5293-103-3

