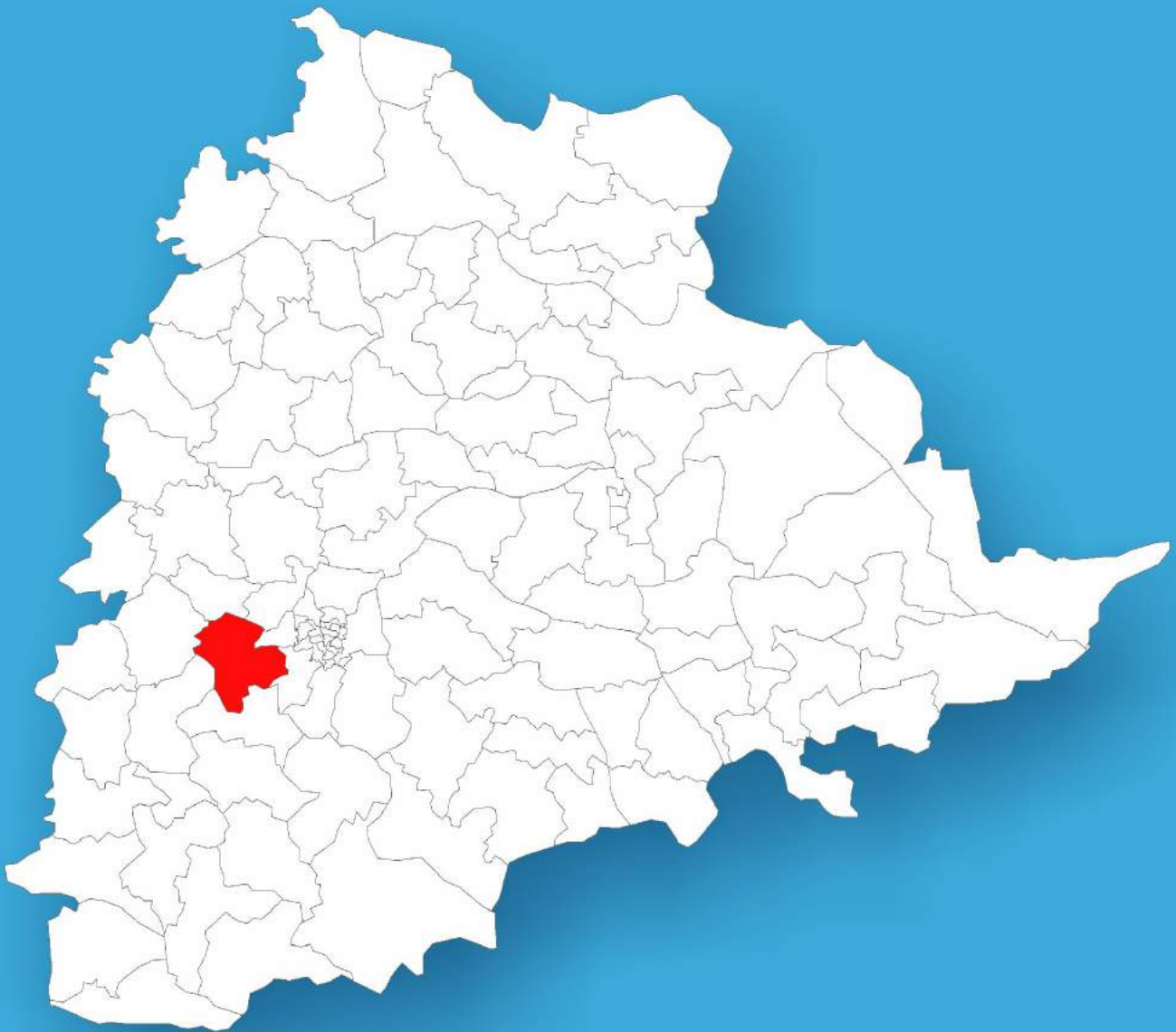




Telangana

# Assembly Factbook™

Chevella Assembly Constituency



Key Electoral Data of Chevella  
Assembly Constituency (Vidhan Sabha)

Telangana

**Assembly Factbook**<sup>TM</sup>

Chevella Assembly Constituency



Chevella Vidhan Sabha

## **Editor & Director**

Dr. R.K. Thukral

## **Research Editor**

Dr. Shafeeq Rahman

## **Compiled, Researched and Published by Datanet India Pvt. Ltd.**

D-100, 1st Floor,

Okhla Industrial Area, Phase-I,  
New Delhi- 110020.

Ph.: 91-11- 43580781-84

Email : support@indiastatpublications.com

Website : www.indiastatelections.com

## **Online Book Store :**

www.indiastatpublications.com

**Report No. :** AFB/TS-053-0123

**ISBN :** 978-93-5293-062-3

**First Edition :** January, 2018

**Sixth Updated Edition :** January, 2023

**Price :** Rs. 11500/-

US\$ 310

**© Datanet India Pvt. Ltd.**

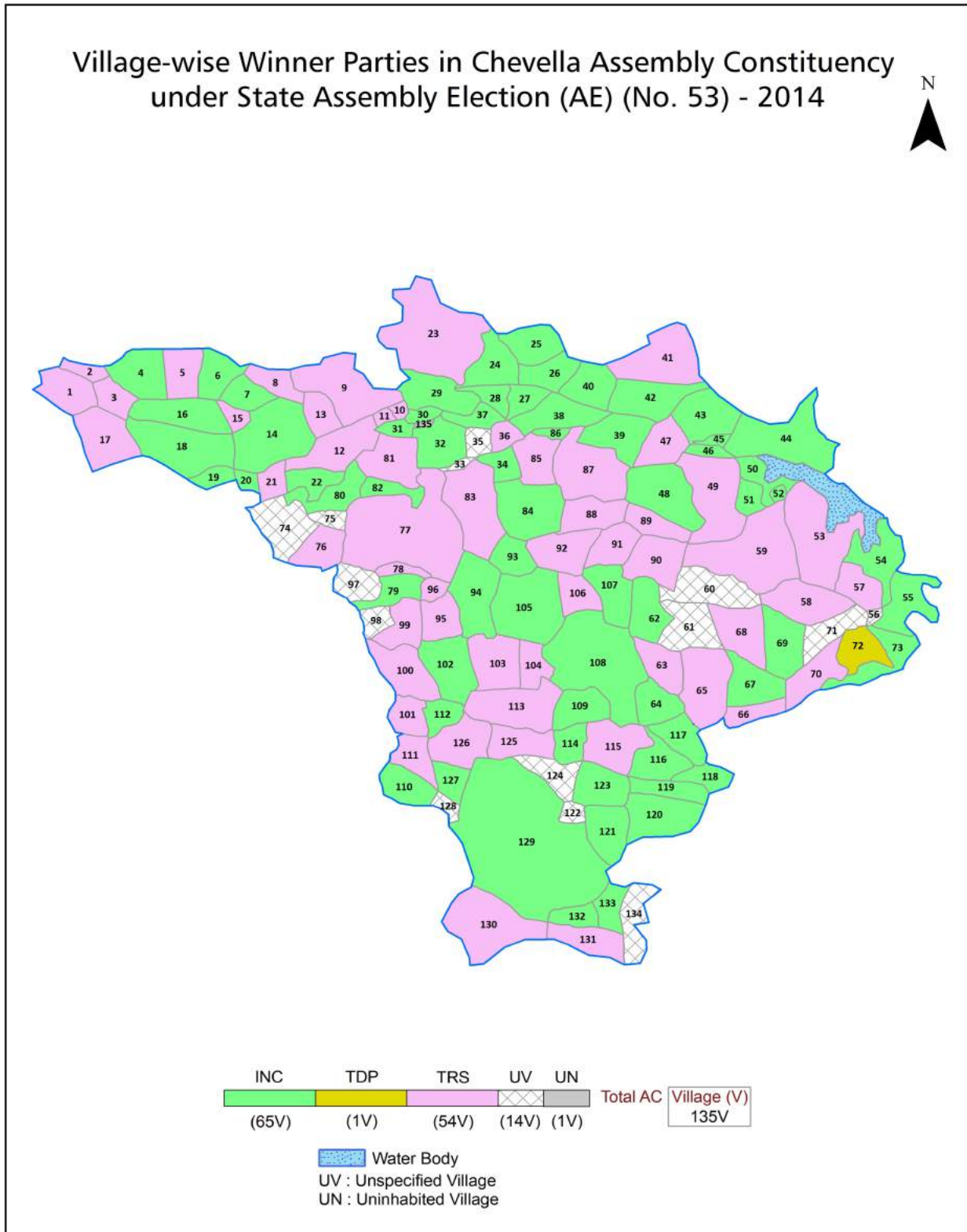
All rights reserved. No part of this book may be reproduced, stored in a retrieval system or transmitted in any form or by any means, mechanical photocopying, photographing, scanning, recording or otherwise without the prior written permission of the publisher. Please refer to Disclaimer at page no. 226 for the use of this publication.

Printed in India

# Contents

No.	Particulars	Page No.
	<b>Introduction</b>	
1	Assembly Constituency - (Vidhan Sabha) at a Glance   Features of Assembly as per Delimitation Commission of India (2008)	1-2
	<b>Location and Political Maps</b>	
2	Location Map   Boundaries of Assembly Constituency - (Vidhan Sabha) in District   Boundaries of Assembly Constituency under Parliamentary Constituency - (Lok Sabha)   Village-wise Winner Parties- 2019-PE, 2018-AE, 2014-PE, 2014-AE, 2009-PE and 2009-AE	3-11
	<b>Administrative Setup (2011)</b>	
3	District   Sub-district   Towns   Villages   Inhabited Villages   Uninhabited Villages   Village Panchayat   Intermediate Panchayat	12-19
	<b>Demographics (2011)</b>	
4	Population   Households   Rural/Urban Population   Villages by Population Size   Sex Ratio (Total & 0-6 Years)   Religious Population   Social Population   Literacy Rate	20-21
	<b>Electoral Features</b>	
5	Important Dates of Last Elections Held   Electors by Gender   Service Electors   Voters   Voters Turnout   Polling Stations & Average Number of Electors per Polling Station   Electors by Age Group   Present Elected Representatives	22-27
	<b>Historical Summary Election Results</b>	
6	Vote Share of Major Parties   Winning Margin (Number & Percentage)   Polarity of Parties   Summary Result of Assembly Segment of Parliamentary Election 2019, 2014, 2009, 2004 and 1999   Summary Result of Assembly Elections 2018, 2014, 2009, 2004, 1999, 1994, 1989, 1985, 1983, 1978, 1972, 1967 and 1962	28-49
	<b>Polling Station Level Election Results</b>	
7	Name and Number of Polling Station 2019-PE, 2018-AE, 2014-PE, 2014-AE, 2009-PE and 2009-AE   Polling Station-wise Electors, Voters & Voters Turnout 2019-PE, 2018-AE, 2014-PE, 2014-AE, 2009-PE and 2009-AE   Polling Station wise Elections Results 2019-PE, 2018-AE, 2014-PE, 2014-AE, 2009-PE and 2009-AE	50-206
	<b>Share of Assembly Constituency</b>	
8	Share of Assembly Constituency - (Vidhan Sabha) in State, District and Parliamentary Constituency - (Lok Sabha)	207
	<b>Socio-Economic Amenities (2011)</b>	
9	Access to Administrative Units   Agricultural, Manufacturing and Industrial Commodities   Demographic Indicators   Education   Health & Manpower   Drinking Water Supply   Sanitation   Entertainment and Recreations Infrastructure   Power   Food Allocation Distribution and Marketing of Agriculture Commodities Infrastructure   Transport and Road Infrastructure   Communication   Banking and Financial Services   Land Use   Irrigation Source	209-223
10	<b>Abbreviation &amp; Sources</b>	224-225
11	<b>Disclaimer</b>	226

Location & Political Map



## Administrative Setup

### List of Village Panchayat & Intermediate Panchayat (Block) Name - 2011

Village Name	Village Panchayat Name	Intermediate Panchayat Name
Aknapur	Aknapur	Nawabpet
Allawada	Allawada	Chevella
Aloor I	Aloor	Chevella
Aloor II	Aloor	Chevella
Aloor III	Aloor	Chevella
Amdapur	Amdapur	Moinabad
Anantawaram	Anantawaram	Chevella
Ananthawaram	Ananthawaram	Shabad
Anthappaguda	Anthappaguda	Shankarpalle
Arkathala	Arkathala	Nawabpet
Attapur	Aknapur	Nawabpet
Aziznagar	Aziznagar	Moinabad
Bakaram Jagir	Bakaram Jagir	Moinabad
Bangaliguda	Aziznagar	Moinabad
Bastepur	Bastepur	Chevella
Bhongirpalle	Nagarkunta	Shabad
Bhulkapur	Bhulkapur	Shankarpalle
Bobbilgam	Bobbilgam	Shabad
Chandanagar	Chandanagar	Moinabad
Chandenvalle	Chandenvalle	Shabad
Chandippa	Chandippa	Shankarpalle
Chanvelli	Chanvelli	Chevella
Chelvella	Chevella	Chevella
Chilkoor	Chilkoor	Moinabad
Chinchelpet	Chinchelpet	Nawabpet
Chinna Mangalaram	Chinna Mangalaram	Moinabad
Chinnashapur	Peddangalaram	Moinabad
Chittigidda	Chittigidda, Kesavapalle	Nawabpet
Damergidda	Damergidda	Chevella

Contd....

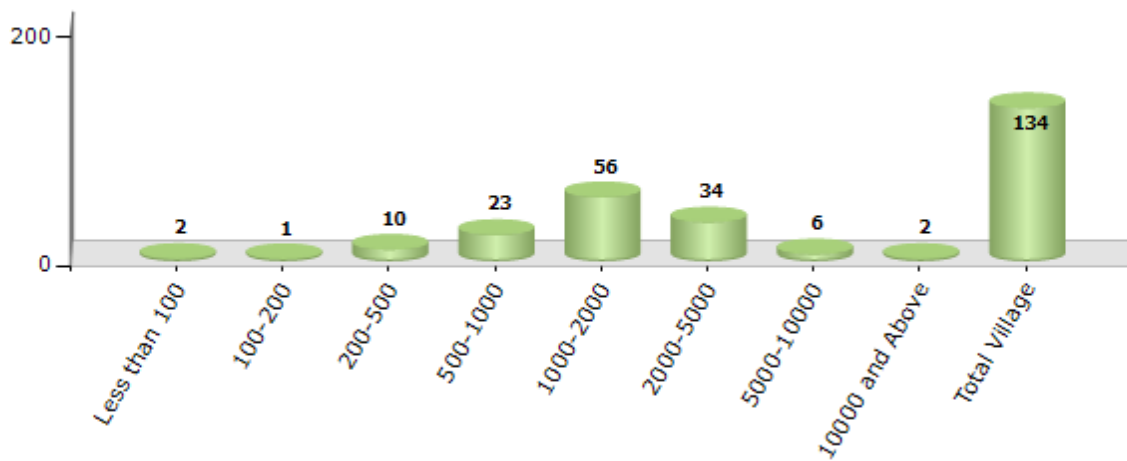


Demographics

Number of Villages by Population Size - 2011

Less than 100	100-200	200-500	500-1000	1000-2000	2000-5000	5000-10000	10000 and Above	Total Village
2	1	10	23	56	34	6	2	134

Number of Villages by Population Size - 2011

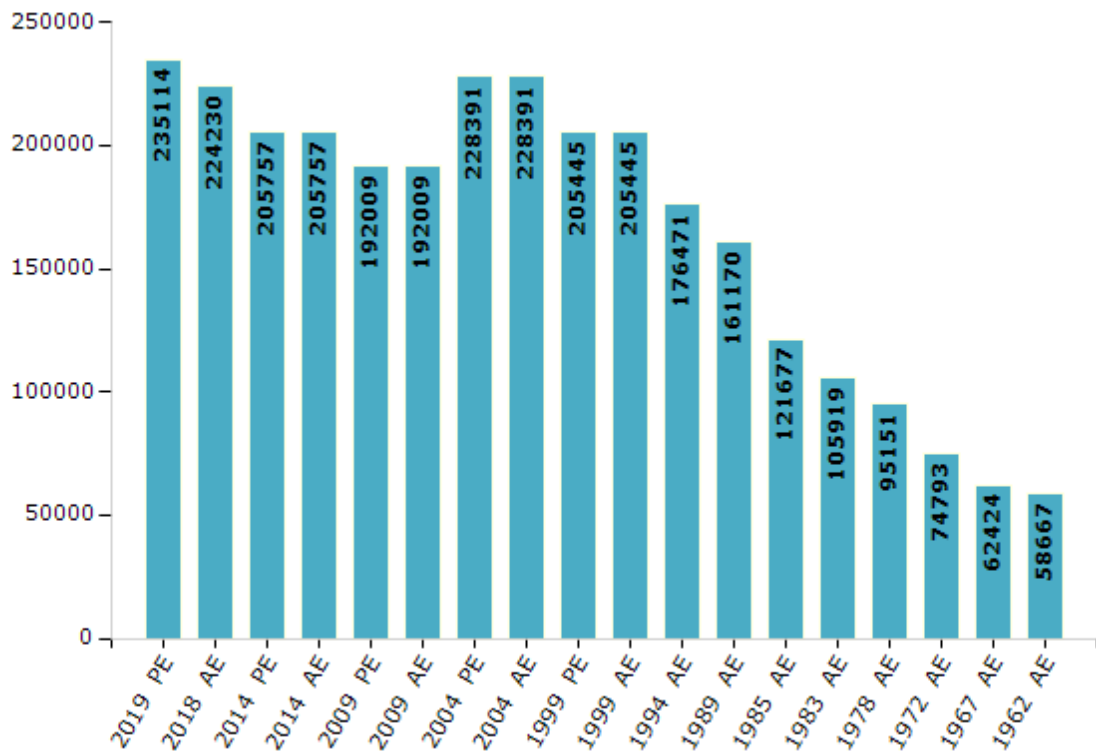


## Electoral Features

### Electors by Male & Female

Year	Male	Female	Others	Total	Year	Male	Female	Others	Total
2019 PE	120383	114729	2	235114	1994 AE	90387	86084	-	176471
2018 AE	115312	108909	9	224230	1989 AE	83921	77249	-	161170
2014 PE	106325	99416	16	205757	1985 AE	63286	58391	-	121677
2014 AE	106325	99416	16	205757	1983 AE	53583	52336	-	105919
2009 PE	98220	93789	-	192009	1978 AE	47411	47740	-	95151
2009 AE	98220	93789	-	192009	1972 AE	37432	37361	-	74793
2004 PE	117717	110674	-	228391	1967 AE	-	-	-	62424
2004 AE	117717	110674	-	228391	1962 AE	-	-	-	58667
1999 PE	105442	100003	-	205445	1957 AE	-	-	-	-
1999 AE	105442	100003	-	205445	1955 AE	-	-	-	-

Number of Electors



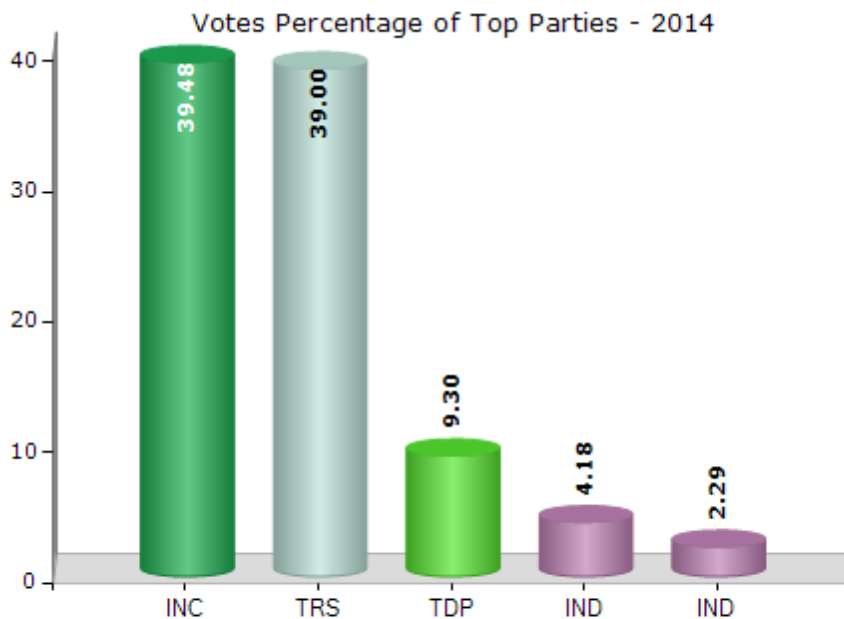
Note : AE : Assembly Election, PE : Assembly Segment of Parliamentary Election



## Historical Summary Election Results

### Summary Result of Assembly Election - 2014

Candidate Name	Party	Votes	Votes %
Kale Yadaiah	INC	64182	39.48
Korani Sayanna Ratnam	TRS	63401	39
Mekala Venkatesh	TDP	15117	9.3
Deshamolla Anjaneyulu	IND	6799	4.18
K. Satyaiah	IND	3719	2.29
Krishna Vemula	BSP	2033	1.25
Korani Dayanand	YSRCP	1990	1.22
Tolkatta Durga Prasad	IND	1725	1.06
Girigalla Manikyam	GRIP	914	0.56
Vanam Narsimha	IND	681	0.42
Peddagandu Madhusudhan	AAP	265	0.16
Baindla Samaiah	IND	263	0.16
Jogu Ashok Kumar	IND	253	0.16
	NOTA	1229	0.76



## Polling Station Level Election Results

### Number and Name of Polling Stations (PS) (2018 AE)

Number of Polling Stations	Name of Polling Stations	Number of Polling Stations	Name of Polling Stations
1	U P S Building,Kadicherla	22	Z P H S Building,Minapally Kalan
2	M P U P S Building,Kojjavanampalli	23	P S Building,Lingam Palli
3	M P U P S Building,Kojjavanampalli	24	P.S Building Pulimamidi,Pulmamdi
4	New Z P H S Building Mamdanpally,Mamdaan Pally	25	P.S Building Pulimamidi,Pulmamdi
5	Mpps Building Kummariguda,Kummariguda	26	P.S Building Pulimamidi,Pulmamdi
6	C P S Building,Ek Mamidi	27	U P S Building,Madireddy Pall
7	C P S Building,Ekamamidi	28	U P S Building,Madireddypally
8	C P S Building,Ekamamidi	29	M P P S Building,Aknapur
9	Mpps Building Mulamada,Mulamada	30	M P P S Building,Aknapur
10	M P P S Building,Nagireddypally	31	M P U P S Building,Attapur
11	Zilla Parishatu Unnata Patashala Chittigidda,Chitti Gadda	32	Z.P.H.S., Building Chinchala Peat,Chinchala Peat
12	Zilla Parishatu Unnata Patashala Chittigidda,Chitti Gadda	33	Z.P.H.S., Building Chinchala Peat,Chinchala Peat
13	P S Building,Chitti Gidda	34	Z P H S Building,Nareguda
14	Zilla Parishat Unnata Paatha Shala,Nawabpet	35	P S Building,Poolapally
15	Zilla Parishat Unnata Paatha Shala,Nawabpet	36	M.P.P.S., Building Gubbadi Fathepur,Gubbadi Fathepur
16	M P P S Building,Datapur	37	P.S Building Gangyada,Gangyada
17	M P P S Building,Vattimeenapally	38	P S Building,Mubarak Pur
18	M P U P S Building,Arkathala	39	P S Building,Mubarak Pur
19	M P P S Building,Yavapur	40	M P P S Building,Yella Konda
20	U P S Building,Madaram	41	Z P H S Building,Yellakonda
21	Z P H S Building,Minapally Kalan	42	M P P S Building,Yella Konda

Contd....

## Polling Station Level Election Results

### Polling Station-wise Votes Secured by Overall Top Five Parties in Chevella Assembly in Assembly Election (AE) under Chevella Parliamentary Constituency in Telangana (2018)

Number of Polling Station	Winner - Kale Yadaiah (TRS)	Runner-up - K.S Ratnam (INC)	3rd - Kanjarla Prakash (BJP)	4th - Karre Suneel Kumar (BSP)	5th - Ravinder Mala (RPI)	NOTA	Other	Total Votes Secured
36	327	272	5	6	0	0	4	614
37	619	176	65	12	10	4	12	898
38	259	197	4	6	1	0	5	472
39	318	164	5	7	4	2	4	504
40	494	166	8	15	9	8	18	718
41	392	136	9	5	6	9	12	569
42	288	93	7	12	14	3	12	429
43	130	159	7	4	3	4	10	317
44	396	186	6	6	3	6	8	611
45	380	286	26	0	4	2	4	702
46	179	261	13	1	4	1	5	464
47	302	152	9	1	1	2	3	470
48	492	242	39	14	8	4	6	805
49	524	171	40	3	4	4	4	750
50	464	214	13	3	4	7	9	714
51	477	316	44	6	12	3	16	874
52	461	385	10	10	3	4	2	875
53	407	276	19	5	6	5	9	727
54	360	191	9	6	1	7	6	580
55	338	143	7	1	2	4	7	502
56	363	125	9	3	3	0	7	510
57	450	240	10	8	8	4	7	727
58	338	267	2	7	5	2	8	629
59	397	325	17	13	8	14	30	804
60	380	218	36	4	1	6	1	646
61	339	162	23	2	0	9	3	538
62	238	145	33	2	0	2	0	420
63	314	158	10	4	1	6	2	495
64	330	188	29	6	1	2	7	563
65	405	174	19	1	0	4	1	604
66	205	136	4	2	0	5	1	353
67	259	131	7	2	1	3	9	412
68	364	235	16	1	1	6	6	629
69	357	113	19	6	2	6	8	511
70	275	131	9	5	3	6	5	434

Contd....

## Polling Station Level Election Results

### Winner, Runner-up and 3rd Party Position & Winning Margin According to Polling Stations in Chevella Assembly in Assembly Election (AE) under Chevella Parliamentary Constituency in Telangana (2018)

Polling Station Number	Winner Party	Winner Votes (%)	Runner-up Party	Runner-up Votes (%)	Winning Margin Votes (%)	Third Party	Third Party Votes (%)	Other Votes (%)
71	TRS	437 (78.88)	INC	92 (16.61)	345 (62.27)	BJP	15 (2.71)	10 (1.81)
72	TRS	397 (69.53)	INC	136 (23.82)	261 (45.71)	BJP	17 (2.98)	21 (3.68)
73	TRS	572 (71.32)	INC	195 (24.31)	377 (47.01)	BJP	17 (2.12)	18 (2.24)
74	TRS	420 (55.48)	INC	234 (30.91)	186 (24.57)	BJP	72 (9.51)	31 (4.1)
75	TRS	397 (61.46)	INC	188 (29.1)	209 (32.36)	BJP	49 (7.59)	12 (1.86)
76	TRS	400 (70.05)	INC	133 (23.29)	267 (46.76)	BSP	9 (1.58)	29 (5.08)
77	TRS	433 (57.58)	INC	249 (33.11)	184 (24.47)	BJP	48 (6.38)	22 (2.93)
78	TRS	413 (60.65)	INC	161 (23.64)	252 (37.01)	BJP	86 (12.63)	21 (3.08)
79	TRS	370 (62.18)	INC	142 (23.87)	228 (38.31)	BJP	57 (9.58)	26 (4.37)
80	TRS	365 (65.18)	INC	173 (30.89)	192 (34.29)	BJP	9 (1.61)	13 (2.32)
81	TRS	387 (58.37)	INC	207 (31.22)	180 (27.15)	BJP	16 (2.41)	53 (7.99)
82	TRS	317 (55.13)	INC	211 (36.7)	106 (18.43)	BJP	19 (3.3)	28 (4.87)
83	TRS	472 (51.19)	INC	333 (36.12)	139 (15.07)	BJP	61 (6.62)	56 (6.07)
84	TRS	334 (54.22)	INC	245 (39.77)	89 (14.45)	BJP	11 (1.79)	26 (4.22)
85	TRS	395 (62.6)	INC	197 (31.22)	198 (31.38)	BJP	11 (1.74)	28 (4.44)
86	TRS	295 (50)	INC	250 (42.37)	45 (7.63)	BJP	14 (2.37)	31 (5.25)
87	TRS	454 (62.79)	INC	209 (28.91)	245 (33.88)	BJP	28 (3.87)	32 (4.43)
88	INC	389 (48.81)	TRS	350 (43.91)	39 (4.9)	BJP	18 (2.26)	40 (5.02)
89	TRS	467 (65.04)	INC	215 (29.94)	252 (35.1)	BJP	27 (3.76)	9 (1.25)
90	TRS	418 (64.11)	INC	202 (30.98)	216 (33.13)	BJP	9 (1.38)	23 (3.53)
91	TRS	468 (60.94)	INC	243 (31.64)	225 (29.3)	RPI	14 (1.82)	43 (5.6)
92	TRS	494 (75.42)	INC	113 (17.25)	381 (58.17)	BSP	15 (2.29)	33 (5.04)
93	TRS	597 (66.19)	INC	269 (29.82)	328 (36.37)	BJP	18 (2)	18 (2)
94	TRS	426 (68.93)	INC	166 (26.86)	260 (42.07)	RPI	8 (1.29)	18 (2.91)
95	TRS	678 (71.37)	INC	216 (22.74)	462 (48.63)	BJP	20 (2.11)	36 (3.79)
96	TRS	658 (71.68)	INC	205 (22.33)	453 (49.35)	BJP	17 (1.85)	38 (4.14)
97	TRS	604 (66.08)	INC	271 (29.65)	333 (36.43)	BSP	14 (1.53)	25 (2.74)
98	TRS	473 (55.19)	INC	325 (37.92)	148 (17.27)	BJP	19 (2.22)	40 (4.67)
99	TRS	503 (62.48)	INC	258 (32.05)	245 (30.43)	BSP	15 (1.86)	29 (3.6)
100	TRS	359 (58.47)	INC	230 (37.46)	129 (21.01)	BSP	8 (1.3)	17 (2.77)
101	TRS	380 (67.86)	INC	164 (29.29)	216 (38.57)	BSP	4 (0.71)	12 (2.14)
102	TRS	331 (66.07)	INC	151 (30.14)	180 (35.93)	BSP	8 (1.6)	11 (2.2)
103	TRS	577 (63.83)	INC	268 (29.65)	309 (34.18)	BJP	37 (4.09)	22 (2.43)
104	TRS	562 (65.2)	INC	252 (29.23)	310 (35.97)	BJP	21 (2.44)	27 (3.13)
105	TRS	324 (55.48)	INC	230 (39.38)	94 (16.1)	BJP	7 (1.2)	23 (3.94)

Contd....

## Socio-Economic Amenities - Rural

### Access to Education Facilities

Particulars	Number of Villages (% of Population)				
	Available	Not Available	If Not Available (Distance of Nearest Facility)		
			A	B	C
Govt. Primary School	128 (98)	6 (2)	4 (2)	0 (0)	0 (0)
Private Primary School	23 (38)	111 (62)	0 (0)	0 (0)	0 (0)
Govt. Middle School	91 (87)	43 (13)	33 (10)	9 (3)	0 (0)
Private Middle School	13 (26)	121 (74)	1 (0)	0 (0)	0 (0)
Govt. Secondary School	56 (67)	78 (33)	48 (20)	23 (9)	4 (2)
Private Secondary School	7 (18)	127 (82)	0 (0)	1 (0)	1 (0)
Govt. Senior Secondary School	4 (4)	130 (96)	11 (8)	22 (15)	26 (13)
Private Senior Secondary School	6 (16)	128 (84)	10 (9)	31 (22)	26 (15)
Govt. Arts and Science Degree College	1 (3)	133 (97)	4 (2)	13 (9)	78 (53)
Private Arts and Science Degree College	2 (3)	132 (97)	0 (0)	5 (5)	32 (26)
Govt. Engineering College	0 (0)	134 (100)	0 (0)	0 (0)	6 (6)
Private Engineering College	11 (20)	123 (80)	15 (6)	32 (23)	70 (45)
Govt. Medicine College	0 (0)	134 (100)	0 (0)	0 (0)	25 (24)
Private Medicine College	2 (3)	132 (97)	5 (4)	13 (13)	89 (57)
Govt. Management Institute	0 (0)	134 (100)	0 (0)	0 (0)	47 (34)
Private Management Institute	5 (5)	129 (95)	11 (10)	34 (32)	37 (20)
Govt. Polytechnic	0 (0)	134 (100)	0 (0)	0 (0)	134 (100)
Private Polytechnic	0 (0)	134 (100)	0 (0)	0 (0)	0 (0)
Govt. Vocational Training School/ITI	0 (0)	134 (100)	0 (0)	0 (0)	131 (99)
Private Vocational Training School/ITI	0 (0)	134 (100)	0 (0)	0 (0)	3 (1)
Govt. Non Formal Training Centre	0 (0)	134 (100)	0 (0)	0 (0)	134 (100)
Private Non Formal Training Centre	0 (0)	134 (100)	0 (0)	0 (0)	0 (0)
Govt. School For Disabled	0 (0)	134 (100)	0 (0)	0 (0)	134 (100)
Private School For Disabled	0 (0)	134 (100)	0 (0)	0 (0)	0 (0)
Government Others	0 (0)	134 (100)	0 (0)	0 (0)	0 (0)
Private Others	0 (0)	134 (100)	0 (0)	0 (0)	0 (0)

Note : Distance A : Less than 5 km; B : Between 5-10 km; C : 10+ km.; Source : Data Analysis is based on 2011 Census.

## DISCLAIMER

The Terms of Use and Disclaimer of Datanet India Private Limited (hereinafter referred to as "Datanet") for use of this analysis report of **Chevella Assembly Constituency (Chevella Vidhan Sabha) :-**

1. **Assembly Factbook™** is a Registered Trade Mark owned by Datanet.
2. All the maps are sketched and graphical representation only and have not been drawn to the scale and also not to represent the actual geographical area or boundary of the unit.
3. The data for the aforesaid analysis is based on authentic sources and has been culled from the various publications of Census, CSO and NSSO for district and block level data, various central and state government departments, Central & State Elections Commissions and the concerned Returning Officers' releases, Electoral Rolls, Election results and allied publications, internal assessment, surveys, estimates and analysis. Therefore, certain adjustment of data at micro level may have been done to arrive closer to the macro data.
4. Data have been provided on an "As Is" and "As AVAILABLE" basis
5. The colours shown in the maps or diagram and charts of a particular party, alliance or AC are indicative and do not represent them.
6. This publication which includes maps, sheets, graphs and data would be the property under copyright of Datanet only. The user may use these for its internal study, analysis and research purposes. It's public display, re-selling or any commercial uses by the user are not allowed.
7. Datanet has taken due care and caution in compilation and processing of data and allied information, but does not guarantee the accuracy, adequacy or completeness of any information/analysis and will be not responsible for any errors or omissions or for the results obtained from the use of such information/analysis.
8. All the contents for the publication have been culled from various authentic sources and Datanet reasonably believes such sources to be reliable, but does not make any representations, express or implied as to the accuracy or fitness of use of such information. The information or contents of the information/analysis do not constitute advice and should not be relied upon in making (or refraining from making) any decision. Any reliance placed upon the information provided by Datanet is the sole responsibility and strictly at the user's risk.
9. In no event will Datanet be liable for any damages (including, without limitation, damages for loss of business projects, or loss of profits) arising in contract, tort or otherwise from the use of or inability to use any of its contents, or from any action taken (or refrained from being taken) as a result of using the analysis or any of its contents. Datanet its directors, owners, editors, officials, employees, distributor and agents or any associate will not be liable for any errors in the information contained or any consequences arising from the use of the contents of the provided information/analysis.
10. If any provision of these terms and conditions is held invalid or illegal or unenforceable for any reason by any court of competent jurisdiction, such provision shall be severed and the remainder of provisions of the terms and conditions shall continue in full force and effect as if the Term of Use had been executed with the invalid, illegal or unenforceable provision eliminated.
11. If there are any discrepancies in the information provided, please bring it to attention of Datanet for suitable rectification measures.

**Buy Online This Complete Book At  
Datanet India eBooks Store**

[www.indiastatpublications.com](http://www.indiastatpublications.com)

or go directly at

[http://www.indiastatpublications.com/  
Assembly\\_factbook/Telangana/Chelvella/ Chevella](http://www.indiastatpublications.com/Assembly_factbook/Telangana/Chelvella/Chevella)



 **india**stat**elections**

ISBN : 978-93-5293-062-3

