



Rajasthan

# Assembly Factbook™

Jhadol Assembly Constituency



Key Electoral Data of Jhadol  
Assembly Constituency (Vidhan Sabha)

Rajasthan

# **Assembly Factbook™**

Jhadol Assembly Constituency



Jhadol Vidhan Sabha

## **Editor & Director**

Dr. R.K. Thukral

## **Research Editor**

Dr. Shafeeq Rahman

## **Compiled, Researched and Published by Datanet India Pvt. Ltd.**

D-100, 1st Floor,

Okhla Industrial Area, Phase-I,  
New Delhi- 110020.

Ph.: 91-11- 43580781-84

Email : support@indiastatpublications.com

Website : www.indiastatelections.com

## **Online Book Store :**

www.indiastatpublications.com

**Report No. :** AFB/RJ-150-0123

**ISBN :** 978-93-87267-91-6

**First Edition :** January, 2018

**Sixth Updated Edition :** January, 2023

**Price :** Rs. 11500/-

US\$ 310

**© Datanet India Pvt. Ltd.**

All rights reserved. No part of this book may be reproduced, stored in a retrieval system or transmitted in any form or by any means, mechanical photocopying, photographing, scanning, recording or otherwise without the prior written permission of the publisher. Please refer to Disclaimer at page no. 235 for the use of this publication.

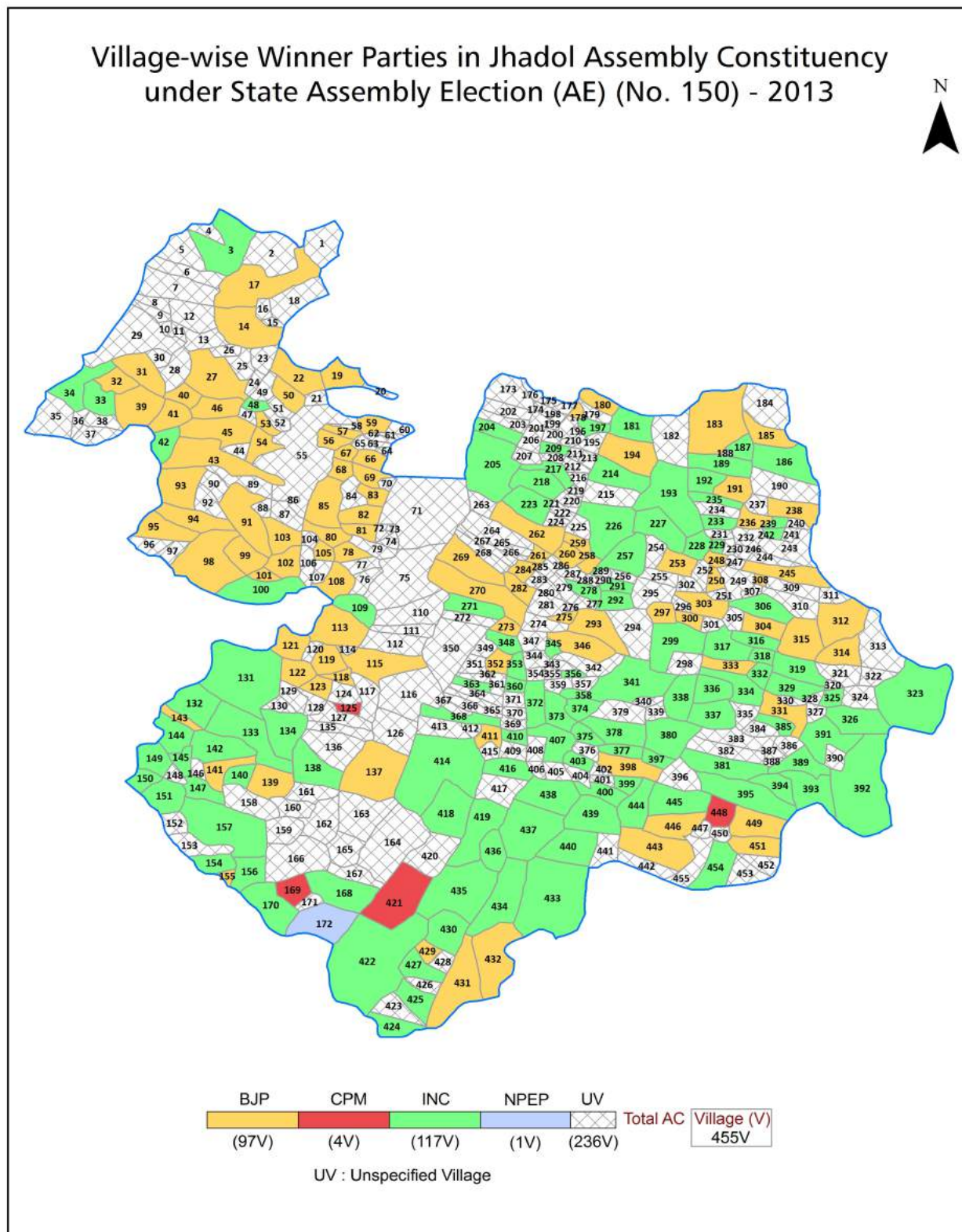
Printed in India

## Contents

No.	Particulars	Page No.
	<b>Introduction</b>	
1	Assembly Constituency - (Vidhan Sabha) at a Glance   Features of Assembly as per Delimitation Commission of India (2008)	1-2
	<b>Location and Political Maps</b>	
2	Location Map   Boundaries of Assembly Constituency - (Vidhan Sabha) in District   Boundaries of Assembly Constituency under Parliamentary Constituency - (Lok Sabha)   Village-wise Winner Parties- 2019, 2018, 2014, 2013, 2009 and 2008	3-11
	<b>Administrative Setup (2011)</b>	
3	District   Sub-district   Towns   Villages   Inhabited Villages   Uninhabited Villages   Village Panchayat   Intermediate Panchayat	12-33
	<b>Demographics (2011)</b>	
4	Population   Households   Rural/Urban Population   Villages by Population Size   Sex Ratio (Total & 0-6 Years)   Religious Population   Social Population   Literacy Rate	34-35
	<b>Electoral Features</b>	
5	Important Dates of Last Elections Held   Electors by Gender   Service Electors   Voters   Voters Turnout   Polling Stations & Average Number of Electors per Polling Station   Electors by Age Group   Present Elected Representatives	36-41
	<b>Historical Summary Election Results</b>	
6	Vote Share of Major Parties   Winning Margin (Number & Percentage)   Polarity of Parties   Summary Result of Assembly Segment of Parliamentary Elections 2019, 2014 and 2009   Summary Result of Assembly Elections 2018, 2013 and 2008	42-51
	<b>Polling Station Level Election Results</b>	
7	Name and Number of Polling Station 2019, 2018, 2014, 2013, 2009 and 2008   Polling Station-wise Electors, Voters & Voters Turnout 2019, 2018, 2014, 2013, 2009 and 2008   Polling Station wise Elections Results 2019, 2018, 2014, 2013, 2009 and 2008	52-215
	<b>Share of Assembly Constituency</b>	
8	Share of Assembly Constituency - (Vidhan Sabha) in State, District and Parliamentary Constituency - (Lok Sabha)	216
	<b>Socio-Economic Amenities (2011)</b>	
9	Access to Administrative Units   Agricultural, Manufacturing and Industrial Commodities   Demographic Indicators   Education   Health & Manpower   Drinking Water Supply   Sanitation   Entertainment and Recreations Infrastructure   Power   Food Allocation Distribution and Marketing of Agriculture Commodities Infrastructure   Transport and Road Infrastructure   Communication   Banking and Financial Services   Land Use   Irrigation Source	218-232
10	<b>Abbreviation &amp; Sources</b>	233-234
11	<b>Disclaimer</b>	235



## Location & Political Map



## Administrative Setup

### List of Village Panchayat & Intermediate Panchayat (Block) Name - 2011

Village Name	Village Panchayat Name	Intermediate Panchayat Name
Aamliya	Nayawas	Kotra
Adahaldoo	Dharawan	Jhadol
Adalakar	Amiwara	Jhadol
Adavela	Kookawas	Kotra
Adiseri	Bikarni	Kotra
Adiwas	Jetawara	Jhadol
Adkaliya	Kanthariya	Jhadol
Adkaliya	Newaj	Jhadol
Adol	Brahmanon Ka Kherwara	Jhadol
Ajaipura	Kada	Jhadol
Ajni	Mandwa	Kotra
Ajroli Daulji	Ajroli Khas	Jhadol
Ajroli Dhoolji	Ajroli Khas	Jhadol
Ajroli Khas	Ajroli Khas	Jhadol
Akodara	Dewas	Jhadol
Amaliya	Amaliya	Jhadol
Amarpura	Gogla	Jhadol
Amba	Samoli	Kotra
Amba	Mahad	Kotra
Amba	Daiya	Jhadol
Ambadeh	Sara	Kotra
Ambasa	Ambasa	Jhadol
Ambawi	Thobawara	Jhadol
Ambawi	Dharawan	Jhadol
Amiwara	Amiwara	Jhadol
Amleta	Amiwara	Jhadol
Amod	Amod	Jhadol
Amra	Dharawan	Jhadol
Amri	Mahad	Kotra

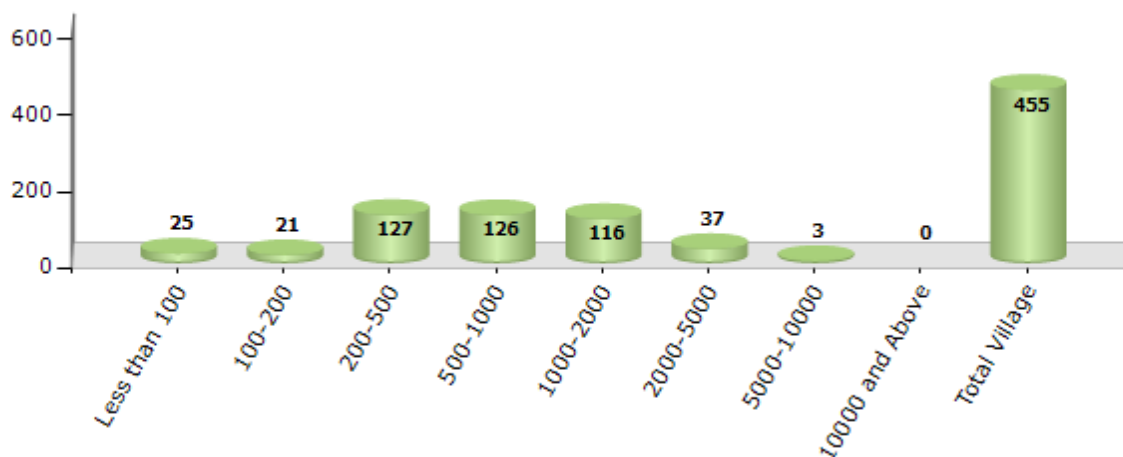
Contd....

## Demographic

### Number of Villages by Population Size - 2011

Less than 100	100-200	200-500	500-1000	1000-2000	2000-5000	5000-10000	10000 and Above	Total Village
25	21	127	126	116	37	3	0	455

Number of Villages by Population Size - 2011



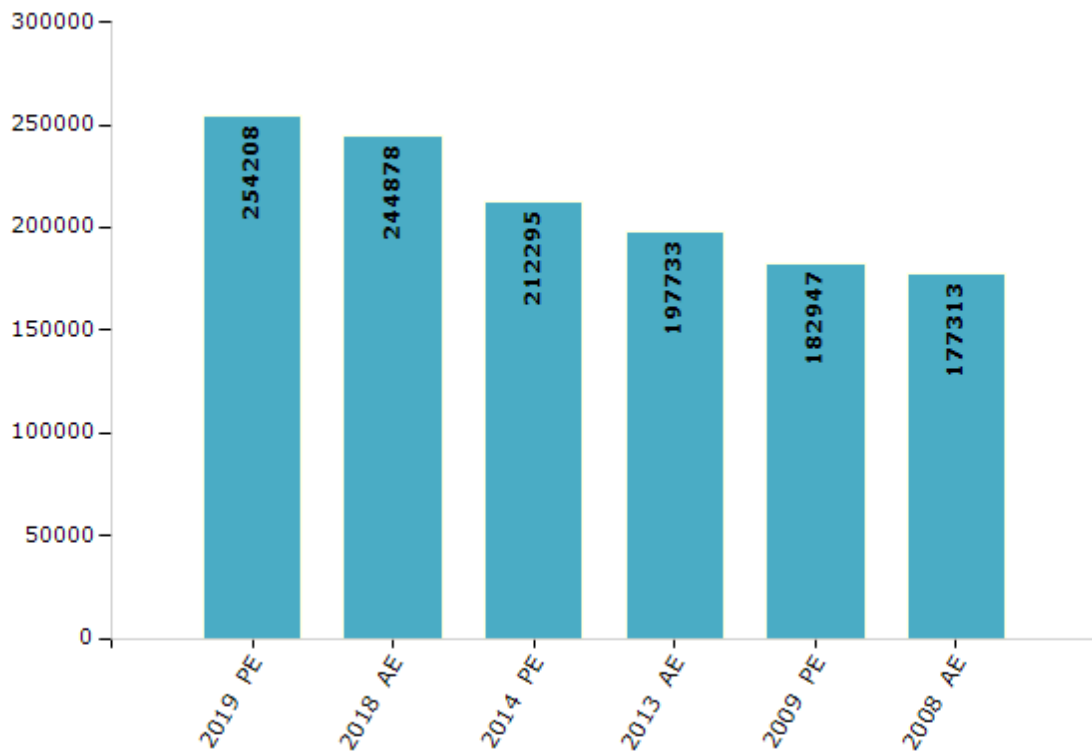
## Electoral Features

### Electors by Male & Female

Year	Male	Female	Others	Total
2019 PE	129554	124654	0	254208
2018 AE	124879	119999	0	244878
2014 PE	108447	103848	0	212295
2013 AE	101544	96189	0	197733
2009 PE	93816	89131	-	182947
2008 AE	90989	86324	-	177313
2004 PE	-	-	-	-
2003 AE	-	-	-	-
1999 PE	-	-	-	-
1998 AE	-	-	-	-

Year	Male	Female	Others	Total
1993 AE	-	-	-	-
1990 AE	-	-	-	-
1985 AE	-	-	-	-
1980 AE	-	-	-	-
1977 AE	-	-	-	-
1972 AE	-	-	-	-
1967 AE	-	-	-	-
1962 AE	-	-	-	-
1957 AE	-	-	-	-
1952 AE	-	-	-	-

Number of Electors



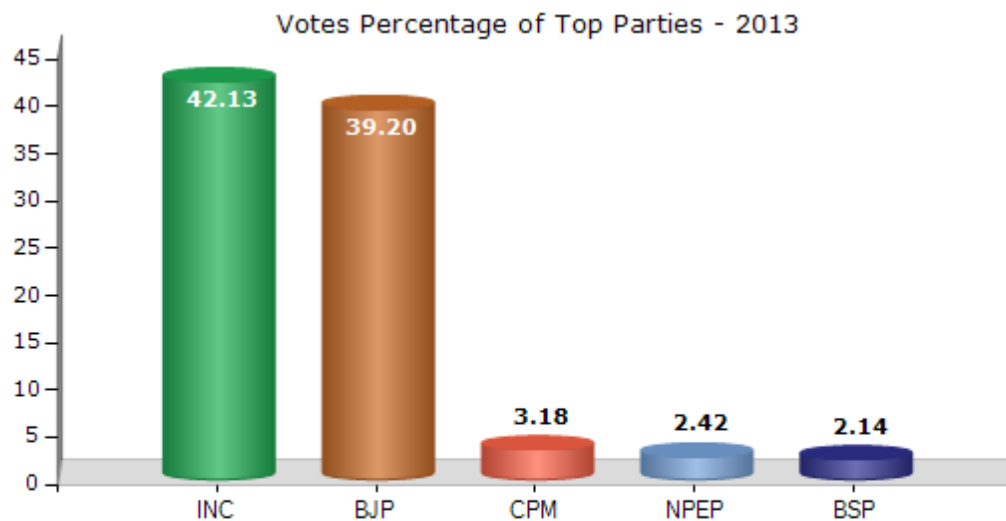
**Note :** AE : Assembly Election, PE : Assembly Segment of Parliamentary Election



## Historical Summary Election Results

### Summary Result of Assembly Election - 2013

Candidate Name	Party	Votes	Votes %
Heeralal Darangi	INC	67354	42.13
Babu Lal Kharadi	BJP	62670	39.2
Prem Chand Pargi	CPM	5081	3.18
Dharmendra Vadera	NPEP	3864	2.42
Neema Lal	BSP	3421	2.14
Kamji Bhai Bheel	SP	3235	2.02
Laduram	BYS	3056	1.91
Kanhaiya Lal	IND	2983	1.87
Kalulal	JGP	1365	0.85
	NOTA	6838	4.28



## Polling Station Level Election Results

### Number and Name of Polling Stations (PS) (2018)

Number of Polling Stations	Name of Polling Stations	Number of Polling Stations	Name of Polling Stations
1	Govt. Upper Primary School (Right Part) Tilrawa	22	Govt. Sen. Secondary School (Room No. 1) Juda
2	Govt. Upper Primary School (Left Part) Tilrawa	23	Govt. Sen. Secondary School (Room No. 2) Juda
3	Govt. Shikshakarmi Primary School Khuna	24	Govt. Secondary School Junapadar
4	Govt. Sen. Secondary School (Left Part) Samoli	25	Govt. Sen. Secondary School Atatia
5	Govt. Sen. Secondary School (Right Part) Samoli	26	Govt. Upper Primary School Bhura
6	Govt. Primary School Kyara	27	Govt. Senior Secondary School (Right Part) Ogna
7	Govt. Secondary School Sulav	28	Govt. Senior Secondary School (Left Part) Ogna
8	Govt. Sen. Secondary School (Left Part) Bikarni	29	Govt. Primary School Kumarwas
9	Govt. Sen. Secondary School (Right Part) Bikarni	30	Govt. Primary School Baran (Chokhlabara)
10	Govt. Sen. Secondary School (Right Part) Mandwa	31	Govt. Upper Primary School Dhadhawali
11	Govt. Sen. Secondary School (Left Part) Mandwa	32	Govt. Primary School Mundawali
12	Govt. Sen. Secondary School (Left Part) Jhed	33	Govt. Upper Primary School Nandwel
13	Govt. Sen. Secondary School (Right Part) Jhed	34	Govt. Sen. Secondary School Devas
14	Govt. Primary School (Right Part) Khanpa	35	Govt. Upper Primary School Talai
15	Govt. Primary School (Left Part) Khanpa	36	Govt. Sen. Secondary School Chandwas
16	Govt. Adarsh Sen. Secondary School Kukawas	37	Govt. Upper Primary School Malpur
17	Govt. Primary School Jhanjhar	38	Govt. Adarsh Upper Primary School (Left Part) Mohammed Phalasiya
18	Govt. Primary School Kodarmal	39	Govt. Adarsh Upper Primary School (Right Part) Mohammed Phalasiya
19	Govt. Primary School Kagwas	40	Govt. Secondary School Netaji Ka Bara
20	Govt. Shikshakarmi Primary School Chhapar	41	Govt. Sen. Secondary School Kada
21	Govt. Upper Primary School Rujiakhuna	42	Govt. Primary School Ranpur

Contd....

## Polling Station Level Election Results

### Polling Station-wise Votes Secured by Overall Top Five Parties in Jhadol Assembly in Assembly Election (AE) under Udaipur Parliamentary Constituency in Rajasthan (2018)

Number of Polling Station	Winner - Babu Lal (BJP)	Runner-up - Sunil Kumar Bhajat (INC)	3rd - Shankar Lal Pargi (CPM)	4th - Sohan Lal (IND)	5th - Nima Lal (BSP)	NOTA	Other	Total Votes Secured
36	330	90	9	2	16	17	6	470
37	171	158	5	5	16	17	6	378
38	96	587	6	11	9	18	34	761
39	219	463	18	14	24	51	29	818
40	307	393	23	14	21	27	22	807
41	17	885	21	5	14	25	45	1012
42	319	556	15	13	19	44	34	1000
43	146	302	22	2	9	10	18	509
44	257	399	25	9	34	39	18	781
45	234	562	28	18	9	27	41	919
46	556	39	37	27	26	27	11	723
47	374	26	40	8	25	13	8	494
48	335	14	17	10	10	15	3	404
49	516	4	7	8	9	5	1	550
50	324	39	13	25	19	39	13	472
51	387	89	23	20	21	38	22	600
52	321	120	18	7	23	37	6	532
53	539	32	33	16	46	34	10	710
54	137	183	14	29	10	29	21	423
55	166	106	11	6	8	15	9	321
56	559	162	17	18	24	67	15	862
57	255	44	9	3	15	5	4	335
58	495	189	23	32	20	48	15	822
59	613	42	19	15	35	17	6	747
60	529	63	90	21	38	43	16	800
61	640	55	35	15	34	39	19	837
62	684	60	43	10	22	36	14	869
63	367	40	105	20	25	40	26	623
64	193	372	52	10	22	25	26	700
65	350	474	56	12	14	11	24	941
66	167	276	13	8	9	7	16	496
67	153	229	7	3	9	9	17	427
68	368	167	5	0	2	8	2	552
69	284	208	17	2	30	30	11	582
70	99	399	14	9	10	23	14	568

Contd....

## Polling Station Level Election Results

**Winner, Runner-up and 3rd Party Position & Winning Margin According to Polling Stations in Jhadol Assembly in Assembly Election (AE) under Udaipur Parliamentary Constituency in Rajasthan (2018)**

Polling Station Number	Winner Party	Winner Votes (%)	Runner-up Party	Runner-up Votes (%)	Winning Margin Votes (%)	Third Party	Third Party Votes (%)	Other Votes (%)
71	INC	619 (61.78)	BJP	204 (20.36)	415 (41.42)	CPM	63 (6.29)	116 (11.58)
72	BJP	528 (70.59)	INC	164 (21.93)	364 (48.66)	BSP	19 (2.54)	37 (4.95)
73	BJP	382 (56.59)	INC	221 (32.74)	161 (23.85)	BSP	26 (3.85)	46 (6.81)
74	INC	281 (54.14)	BJP	154 (29.67)	127 (24.47)	AAP	15 (2.89)	69 (13.29)
75	INC	403 (61.43)	BJP	193 (29.42)	210 (32.01)	AAP	17 (2.59)	43 (6.55)
76	INC	231 (60.63)	BJP	134 (35.17)	97 (25.46)	BSP	5 (1.31)	11 (2.89)
77	BJP	317 (53.37)	INC	225 (37.88)	92 (15.49)	CPM	14 (2.36)	38 (6.4)
78	INC	236 (48.16)	BJP	220 (44.9)	16 (3.26)	BSP	10 (2.04)	24 (4.9)
79	BJP	523 (54.25)	INC	287 (29.77)	236 (24.48)	BSP	28 (2.9)	126 (13.07)
80	BJP	615 (67.43)	INC	204 (22.37)	411 (45.06)	CPM	21 (2.3)	72 (7.89)
81	INC	320 (59.37)	BJP	182 (33.77)	138 (25.6)	AAP	10 (1.86)	27 (5.01)
82	BJP	509 (60.52)	INC	283 (33.65)	226 (26.87)	CPM	12 (1.43)	37 (4.4)
83	INC	446 (47.65)	BJP	379 (40.49)	67 (7.16)	BSP	19 (2.03)	92 (9.83)
84	BJP	339 (46.37)	INC	336 (45.96)	3 (0.41)	BSP	14 (1.92)	42 (5.75)
85	INC	462 (48.07)	BJP	373 (38.81)	89 (9.26)	AAP	24 (2.5)	102 (10.61)
86	BJP	362 (63.73)	INC	168 (29.58)	194 (34.15)	BSP	12 (2.11)	26 (4.58)
87	BJP	387 (55.6)	INC	269 (38.65)	118 (16.95)	BSP	15 (2.16)	25 (3.59)
88	BJP	743 (80.32)	INC	101 (10.92)	642 (69.4)	BSP	36 (3.89)	45 (4.86)
89	BJP	387 (55.84)	INC	241 (34.78)	146 (21.06)	BSP	19 (2.74)	46 (6.64)
90	BJP	252 (49.8)	INC	220 (43.48)	32 (6.32)	AAP	8 (1.58)	26 (5.14)
91	BJP	414 (66.35)	INC	164 (26.28)	250 (40.07)	BSP	11 (1.76)	35 (5.61)
92	BJP	483 (49.54)	INC	370 (37.95)	113 (11.59)	BSP	29 (2.97)	93 (9.54)
93	INC	294 (45.44)	BJP	270 (41.73)	24 (3.71)	AAP	16 (2.47)	67 (10.36)
94	BJP	331 (53.82)	INC	230 (37.4)	101 (16.42)	CPM	12 (1.95)	42 (6.83)
95	INC	360 (78.43)	BJP	63 (13.73)	297 (64.7)	AAP	14 (3.05)	22 (4.79)
96	INC	437 (67.23)	BJP	162 (24.92)	275 (42.31)	AAP	14 (2.15)	37 (5.69)
97	BJP	237 (56.43)	INC	156 (37.14)	81 (19.29)	CPM	8 (1.9)	19 (4.52)
98	INC	293 (53.76)	BJP	212 (38.9)	81 (14.86)	AAP	16 (2.94)	24 (4.4)
99	BJP	251 (69.92)	INC	87 (24.23)	164 (45.69)	AAP	8 (2.23)	13 (3.62)
100	BJP	419 (59.77)	INC	217 (30.96)	202 (28.81)	CPM	22 (3.14)	43 (6.13)
101	BJP	607 (63.3)	INC	271 (28.26)	336 (35.04)	CPM	30 (3.13)	51 (5.32)
102	BJP	561 (86.31)	INC	23 (3.54)	538 (82.77)	CPM	22 (3.38)	44 (6.77)
103	BJP	285 (73.45)	INC	42 (10.82)	243 (62.63)	BSP	18 (4.64)	43 (11.08)
104	BJP	418 (79.02)	INC	49 (9.26)	369 (69.76)	BSP	27 (5.1)	35 (6.62)
105	BJP	731 (86.41)	BSP	36 (4.26)	695 (82.15)	CPM	29 (3.43)	50 (5.91)

Contd....

## Socio-Economic Amenities - Rural

### Access to Education Facilities

Particulars	Number of Village (% of Population)				
	Available	Not Available	If Not Available (Distance of Nearest Facility)		
			A	B	C
Govt. Primary School	283 (88)	172 (12)	31 (1)	4 (0)	1 (0)
Private Primary School	89 (38)	366 (62)	98 (7)	36 (3)	2 (0)
Govt. Middle School	107 (49)	348 (51)	189 (27)	73 (10)	23 (2)
Private Middle School	62 (29)	393 (71)	16 (2)	10 (1)	13 (1)
Govt. Secondary School	48 (27)	407 (73)	175 (27)	117 (24)	81 (12)
Private Secondary School	40 (24)	415 (76)	3 (0)	4 (1)	11 (1)
Govt. Senior Secondary School	8 (7)	447 (93)	103 (19)	124 (30)	192 (37)
Private Senior Secondary School	15 (8)	440 (92)	0 (0)	2 (1)	15 (2)
Govt. Arts and Science Degree College	0 (0)	455 (100)	4 (1)	21 (5)	180 (39)
Private Arts and Science Degree College	6 (4)	449 (96)	11 (1)	33 (8)	200 (40)
Govt. Engineering College	0 (0)	455 (100)	0 (0)	0 (0)	419 (94)
Private Engineering College	0 (0)	455 (100)	0 (0)	0 (0)	17 (4)
Govt. Medicine College	0 (0)	455 (100)	0 (0)	0 (0)	420 (94)
Private Medicine College	0 (0)	455 (100)	0 (0)	0 (0)	35 (6)
Govt. Management Institute	0 (0)	455 (100)	0 (0)	1 (0)	429 (96)
Private Management Institute	0 (0)	455 (100)	0 (0)	0 (0)	25 (4)
Govt. Polytechnic	0 (0)	455 (100)	0 (0)	0 (0)	424 (94)
Private Polytechnic	0 (0)	455 (100)	0 (0)	0 (0)	31 (6)
Govt. Vocational Training School/ITI	2 (1)	453 (99)	14 (3)	56 (14)	354 (76)
Private Vocational Training School/ITI	0 (0)	455 (100)	0 (0)	0 (0)	5 (1)
Govt. Non Formal Training Centre	0 (0)	455 (100)	13 (3)	38 (9)	315 (66)
Private Non Formal Training Centre	0 (0)	455 (100)	1 (0)	17 (5)	68 (15)
Govt. School For Disabled	0 (0)	455 (100)	0 (0)	0 (0)	0 (0)
Private School For Disabled	0 (0)	455 (100)	0 (0)	0 (0)	455 (100)
Government Others	0 (0)	455 (100)	0 (0)	0 (0)	0 (0)
Private Others	0 (0)	455 (100)	0 (0)	0 (0)	0 (0)

Note : Distance A : Less than 5 km; B : Between 5-10 km; C : 10+ km.; Source : Data Analysis is based on 2011 Census.

## DISCLAIMER

The Terms of Use and Disclaimer of Datanet India Private Limited (hereinafter referred to as "Datanet") for use of this analysis report of **Jhadol Assembly Constituency (Jhadol Vidhan Sabha)** :-

1. **Assembly Factbook™** is a Registered Trade Mark owned by Datanet.
2. All the maps are sketched and graphical representation only and have not been drawn to the scale and also not to represent the actual geographical area or boundary of the unit.
3. The data for the aforesaid analysis is based on authentic sources and has been culled from the various publications of Census, CSO and NSSO for district and block level data, various central and state government departments, Central & State Elections Commissions and the concerned Returning Officers' releases, Electoral Rolls, Election results and allied publications, internal assessment, surveys, estimates and analysis. Therefore, certain adjustment of data at micro level may have been done to arrive closer to the macro data.
4. Data have been provided on an "As Is" and "As AVAILABLE" basis
5. The colours shown in the maps or diagram and charts of a particular party, alliance or AC are indicative and do not represent them.
6. This publication which includes maps, sheets, graphs and data would be the property under copyright of Datanet only. The user may use these for its internal study, analysis and research purposes. It's public display, re-selling or any commercial uses by the user are not allowed.
7. Datanet has taken due care and caution in compilation and processing of data and allied information, but does not guarantee the accuracy, adequacy or completeness of any information/analysis and will be not responsible for any errors or omissions or for the results obtained from the use of such information/analysis.
8. All the contents for the publication have been culled from various authentic sources and Datanet reasonably believes such sources to be reliable, but does not make any representations, express or implied as to the accuracy or fitness of use of such information. The information or contents of the information/analysis do not constitute advice and should not be relied upon in making (or refraining from making) any decision. Any reliance placed upon the information provided by Datanet is the sole responsibility and strictly at the user's risk.
9. In no event will Datanet be liable for any damages (including, without limitation, damages for loss of business projects, or loss of profits) arising in contract, tort or otherwise from the use of or inability to use any of its contents, or from any action taken (or refrained from being taken) as a result of using the analysis or any of its contents. Datanet its directors, owners, editors, officials, employees, distributor and agents or any associate will not be liable for any errors in the information contained or any consequences arising from the use of the contents of the provided information/analysis.
10. If any provision of these terms and conditions is held invalid or illegal or unenforceable for any reason by any court of competent jurisdiction, such provision shall be severed and the remainder of provisions of the terms and conditions shall continue in full force and effect as if the Term of Use had been executed with the invalid, illegal or unenforceable provision eliminated.
11. If there are any discrepancies in the information provided, please bring it to attention of Datanet for suitable rectification measures.



**Buy Online This Complete Book At  
Datanet India eBooks Store**

[www.indiastatpublications.com](http://www.indiastatpublications.com)

or go directly at

[http://www.indiastatpublications.com/  
Assembly\\_factbook/Rajasthan/Udaipur/ Jhadol](http://www.indiastatpublications.com/Assembly_factbook/Rajasthan/Udaipur/Jhadol)

 **india**stat**elections**

ISBN : 978-93-87267-91-6

