



Rajasthan

Assembly Factbook™

Nathdwara Assembly Constituency



Key Electoral Data of Nathdwara
Assembly Constituency (Vidhan Sabha)

Rajasthan

Assembly Factbook™

Nathdwara Assembly Constituency



Nathdwara Vidhan Sabha

Editor & Director

Dr. R.K. Thukral

Research Editor

Dr. Shafeeq Rahman

Compiled, Researched and Published by Datanet India Pvt. Ltd.

D-100, 1st Floor,

Okhla Industrial Area, Phase-I,
New Delhi- 110020.

Ph.: 91-11- 43580781-84

Email : support@indiastatpublications.com

Website : www.indiastatelections.com

Online Book Store :

www.indiastatpublications.com

Report No. : AFB/RJ-176-0123

ISBN : 978-93-87293-46-5

First Edition : January, 2018

Sixth Updated Edition : January, 2023

Price : Rs. 11500/-

US\$ 310

© Datanet India Pvt. Ltd.

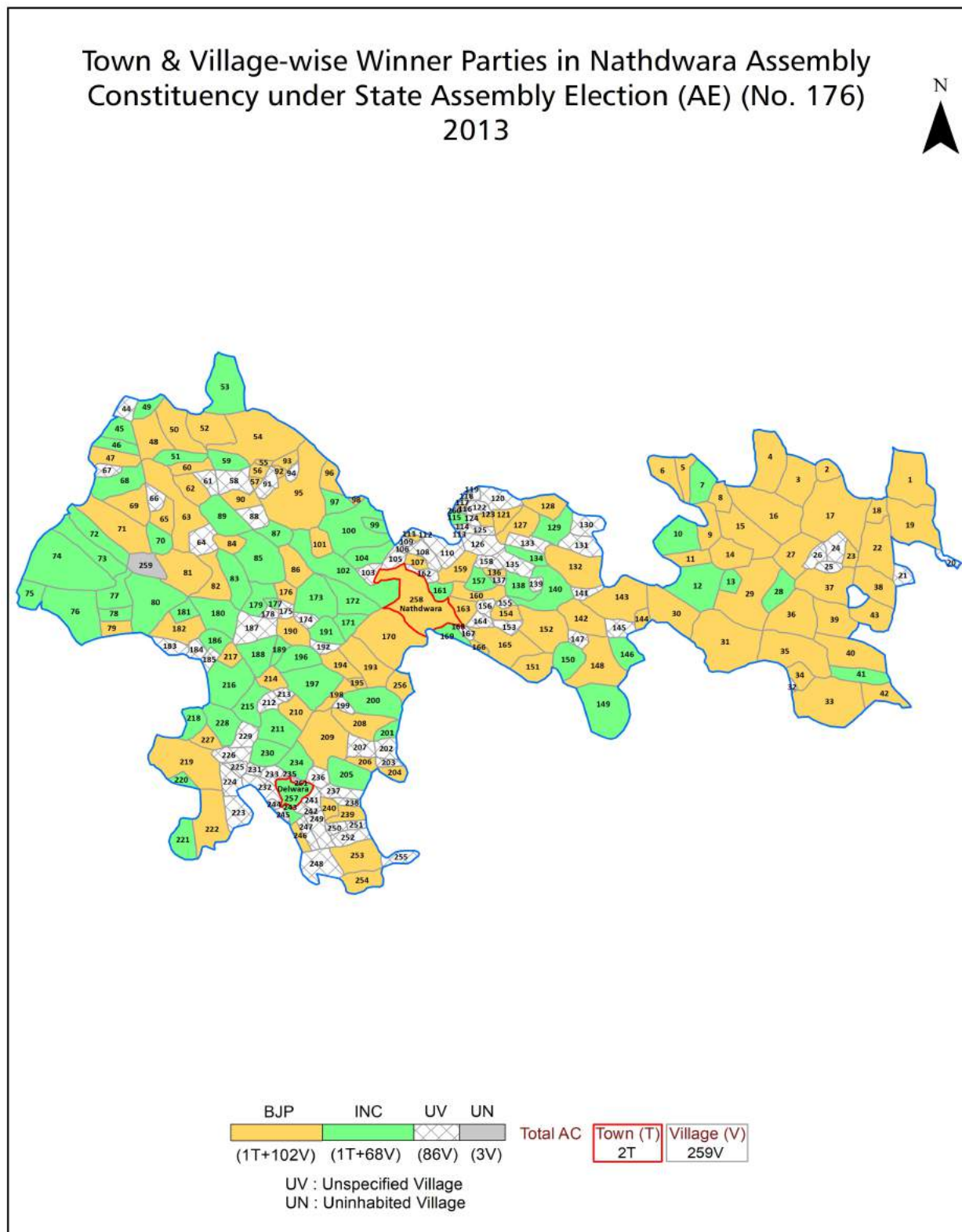
All rights reserved. No part of this book may be reproduced, stored in a retrieval system or transmitted in any form or by any means, mechanical photocopying, photographing, scanning, recording or otherwise without the prior written permission of the publisher. Please refer to Disclaimer at page no. 220 for the use of this publication.

Printed in India

Contents

No.	Particulars	Page No.
	Introduction	
1	Assembly Constituency - (Vidhan Sabha) at a Glance Features of Assembly as per Delimitation Commission of India (2008)	1-2
	Location and Political Maps	
2	Location Map Boundaries of Assembly Constituency - (Vidhan Sabha) in District Boundaries of Assembly Constituency under Parliamentary Constituency - (Lok Sabha) Town & Village-wise Winner Parties- 2019, 2018, 2014, 2013, 2009 and 2008	3-11
	Administrative Setup (2011)	
3	District Sub-district Towns Villages Inhabited Villages Uninhabited Villages Village Panchayat Intermediate Panchayat	12-25
	Demographics (2011)	
4	Population Households Rural/Urban Population Towns and Villages by Population Size Sex Ratio (Total & 0-6 Years) Religious Population Social Population Literacy Rate	26-27
	Electoral Features	
5	Important Dates of Last Elections Held Electors by Gender Service Electors Voters Voters Turnout Polling Stations & Average Number of Electors per Polling Station Electors by Age Group Present Elected Representatives	28-33
	Historical Summary Election Results	
6	Vote Share of Major Parties Winning Margin (Number & Percentage) Polarity of Parties Summary Result of Assembly Segment of Parliamentary Elections 2019, 2014, 2009, 2004 and 1999 Summary Result of Assembly Elections 2018, 2013, 2008, 2003, 1998, 1993, 1990, 1985, 1980, 1977, 1972, 1967, 1962 and 1957	34-56
	Polling Station Level Election Results	
7	Name and Number of Polling Station 2019, 2018, 2014, 2013, 2009 and 2008 Polling Station-wise Electors, Voters & Voters Turnout 2019, 2018, 2014, 2013, 2009 and 2008 Polling Station wise Elections Results 2019, 2018, 2014, 2013, 2009 and 2008	57-200
	Share of Assembly Constituency	
8	Share of Assembly Constituency - (Vidhan Sabha) in State, District and Parliamentary Constituency - (Lok Sabha)	201
	Socio-Economic Amenities (2011)	
9	Access to Administrative Units Agricultural, Manufacturing and Industrial Commodities Demographic Indicators Education Health & Manpower Drinking Water Supply Sanitation Entertainment and Recreations Infrastructure Power Food Allocation Distribution and Marketing of Agriculture Commodities Infrastructure Transport and Road Infrastructure Communication Banking and Financial Services Land Use Irrigation Source	203-217
10	Abbreviation & Sources	218-219
11	Disclaimer	220

Location & Political Map



Administrative Setup

List of Village Panchayat & Intermediate Panchayat (Block) Name - 2011

Village Name	Village Panchayat Name	Intermediate Panchayat Name
Adgela	Uthnol	Khamnor
Akodra	Pakhand	Khamnor
Angor Ki Bhagal	Sagroon	Khamnor
Anjana	Gawaradi	Railmagra
Ardakiya	Ora	Railmagra
Atatiya	Shishoda	Khamnor
Atatiya Majra Kandoi	Shishoda	Khamnor
Badi Ballon Ki Bhagal	Bhainsa Kamed	Khamnor
Badlawala	Kotharia	Khamnor
Bagatpura	Khar Bamaniya	Railmagra
Bagol	Bagol	Khamnor
Bajunda	Shishvi	Khamnor
Balicha	Unwas	Khamnor
Bamanhera	Bamanhera	Khamnor
Bamaniya Weir	Bhainsa Kamed	Khamnor
Bamniya Kalan	Bamniya Kalan	Railmagra
Bandinal	Gunjol	Khamnor
Banediya	Banediya	Railmagra
Bankon Ka Gura	Bijnol	Khamnor
Bansra	Gunjol	Khamnor
Bapra	Bilota	Khamnor
Bara Bhanuja	Bara Bhanuja	Khamnor
Barawa	Nedach	Khamnor
Baroliyon Ka Khera	Saalar	Khamnor
Barwa	Kaliwas	Khamnor
Barwaliya	Kaliwas	Khamnor
Beran	Kaliwas	Khamnor
Bhainsa Kamed	Bhainsa Kamed	Khamnor
Bhama Khera	Peepali Dodiyan	Railmagra

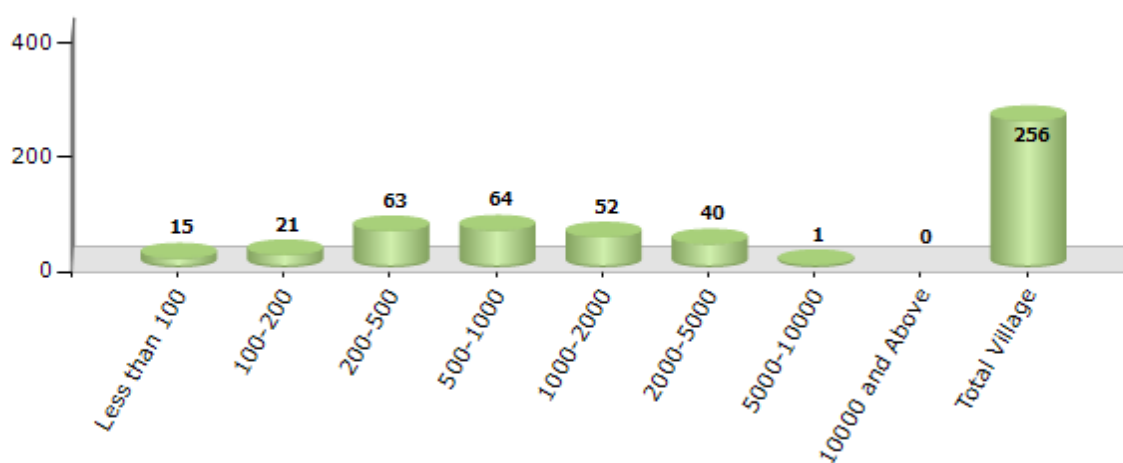
Contd....

Demographic

Number of Villages by Population Size - 2011

Less than 100	100-200	200-500	500-1000	1000-2000	2000-5000	5000-10000	10000 and Above	Total Village
15	21	63	64	52	40	1	0	256

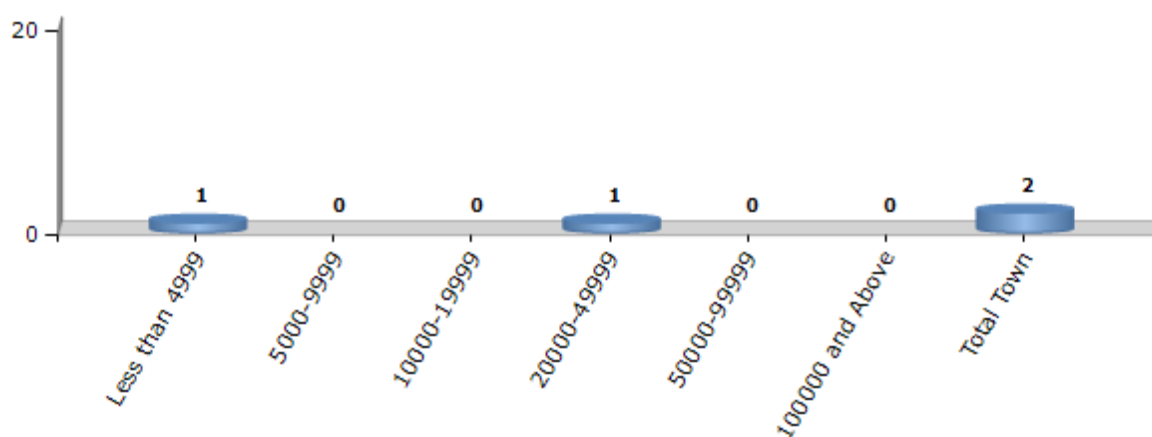
Number of Villages by Population Size - 2011



Number of Towns by Population Size - 2011

Less than 4999	5000-9999	10000-19999	20000-49999	50000-99999	100000 and Above	Total Town
1	0	0	1	0	0	2

Number of Towns by Population Size - 2011

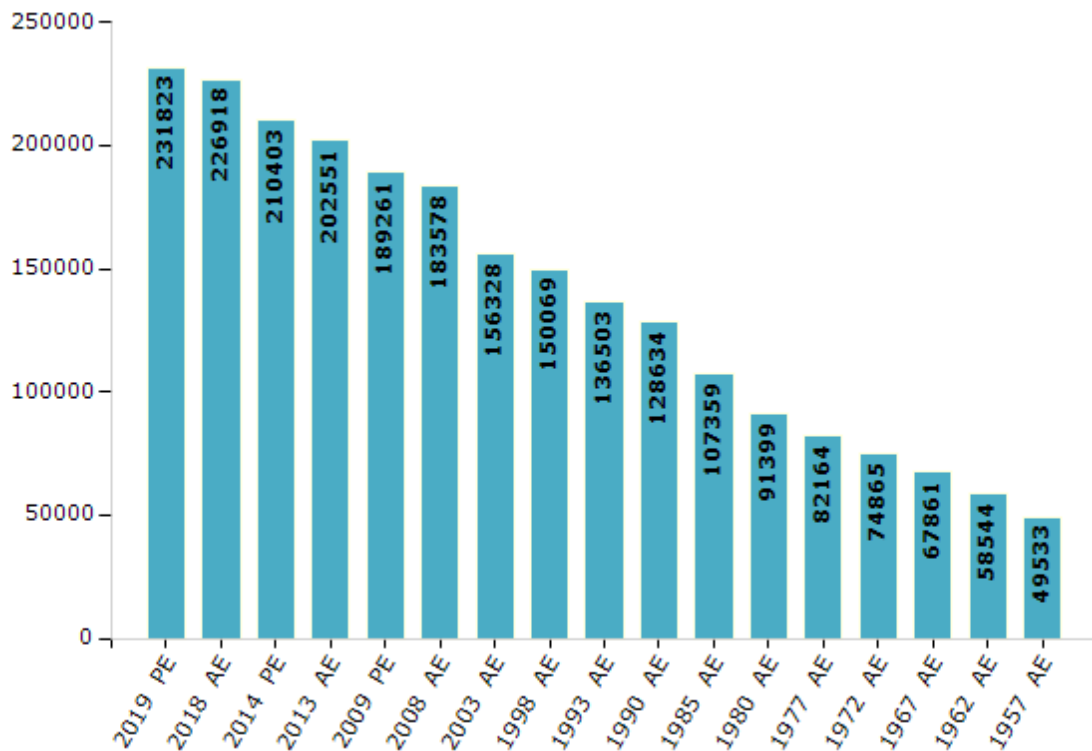


Electoral Features

Electors by Male & Female

Year	Male	Female	Others	Total	Year	Male	Female	Others	Total
2019 PE	118600	113216	7	231823	1993 AE	69777	66726	-	136503
2018 AE	116164	110749	5	226918	1990 AE	65726	62908	-	128634
2014 PE	108209	102190	4	210403	1985 AE	54481	52878	-	107359
2013 AE	104192	98355	4	202551	1980 AE	45989	45410	-	91399
2009 PE	96928	92333	-	189261	1977 AE	42045	40119	-	82164
2008 AE	93643	89935	-	183578	1972 AE	37919	36946	-	74865
2004 PE	-	-	-	-	1967 AE	-	-	-	67861
2003 AE	79558	76770	-	156328	1962 AE	-	-	-	58544
1999 PE	-	-	-	-	1957 AE	-	-	-	49533
1998 AE	77215	72854	-	150069	1952 AE	-	-	-	-

Number of Electors

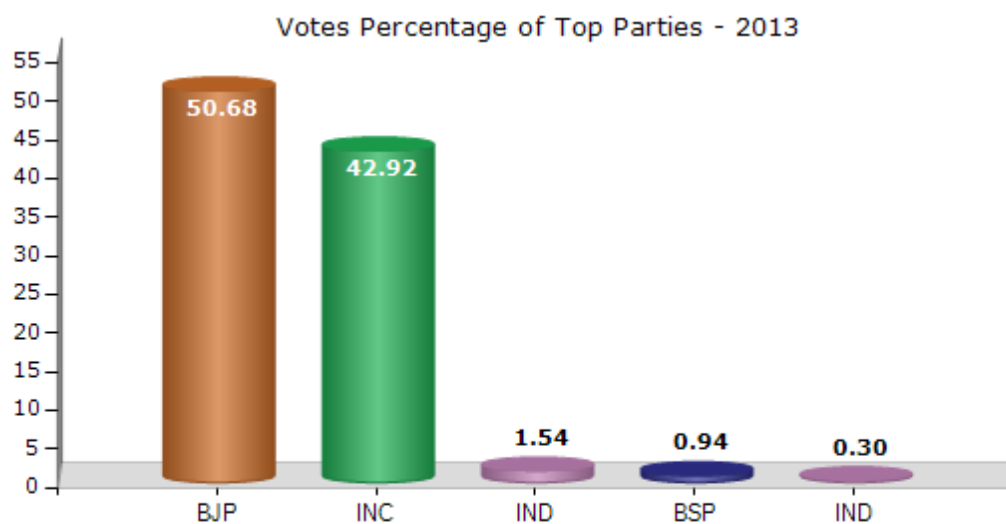


Note : AE : Assembly Election, PE : Assembly Segment of Parliamentary Election

Historical Summary Election Results

Summary Result of Assembly Election - 2013

Candidate Name	Party	Votes	Votes %
Kalyansingh Chouhan	BJP	81450	50.68
Devkinandan Gurjar	INC	68978	42.92
Shyamlal Kabra	IND	2482	1.54
Babu Lal Salvi	BSP	1503	0.94
Maheshchandra Sanadhya	IND	488	0.3
Vikas Sanadhya	IND	478	0.3
Lokesh Kumar Khatik	JGP	321	0.2
Ravindra Paliwal	NPEP	320	0.2
Hansraj	BYS	280	0.17
	NOTA	4415	2.75



Polling Station Level Election Results

Number and Name of Polling Stations (PS) (2018)

Number of Polling Stations	Name of Polling Stations	Number of Polling Stations	Name of Polling Stations
1	Government Primary School, Rankar Ka Bhilwara	22	Government Upper Primary School, Shishoda Khurd
2	Government Utkrisht Upper Primary School, Sarvadiyon Ki Bhagal	23	Government Adarsh Senior Secondary School, Kunthava
3	Government Upper Primary School, Talabon Ki Bhagal	24	Government Girls Upper Primary School, Kunthava
4	Government Upper Primary School, Madka	25	Government Utkrisht Upper Primary School, Ek Paniyo Ki Bhagal
5	Government Adarsh Senior Secondary School, Sayon Ka Khera (Right Part)	26	Government Upper Primary School, Uthardo Ji Ki Bhagal
6	Government Adarsh Senior Secondary School, Sayon Ka Khera (Left Part)	27	Government Upper Primary School, Shursingh Ki Bhagal
7	Government Utkrisht Upper Primary School, Chikalwas	28	Government Sec. School, Gudla
8	Government Primary School, Atatiya	29	Government Adarsh Senior Secondary School Dhanyla (Right Part)
9	Government Utkrisht Upper Primary School, Satlewa	30	Government Adarsh Senior Secondary School Dhanyla (Left Part)
10	Government Upper Primary School, Mokela	31	Government Secondary School, Bandinal
11	Government Adarsh Senior Secondary School, Shishoda Kala	32	Government Utkrisht Upper Primary School Bansada
12	Government Secondary School, Darwal	33	Government Primary School, Khumanpura
13	Government Adarsh Senior Secondary School, Jhalon Ki Madar	34	Government Adarsh Senior Secondary School Bamanheda (Right Part)
14	Government Adarsh Senior Secondary School, Gaongura	35	Government Adarsh Senior Secondary School Bamanheda (Left Part)
15	Government Shiksha Karmi Primary School, Sirohi Ki Bhagal	36	Government Utkrisht Upper Primary School, Khedana
16	Government Utkrisht Upper Primary School, Ratnavato Ki Bhagal	37	Government Adarsh Senior Secondary School Namana
17	Government Primary School, Haridas Ji Ka Guda	38	Government Primary School, Sanga Ka Kheda
18	Government Adarsh Senior Secondary School, Bhensakamed	39	Government Adarsh Upper Primary School, Kumhariya Kheda
19	Government Utkrisht Upper Primary School, Madrecho Ka Gura	40	Government Primary School, Manpura (Nainpuriya)
20	Government Senior Secondary School, Usarwas (Right Part)	41	Government Adarsh Senior Sec. School Bijjol
21	Government Senior Secondary School, Usarwas (Left Part)	42	Government Girls Upper Primary School, Bijjol

Contd....

Polling Station Level Election Results

Polling Station-wise Votes Secured by Overall Top Five Parties in Nathdwara Assembly in Assembly Election (AE) under Rajsamand Parliamentary Constituency in Rajasthan (2018)

Number of Polling Station	Winner - C. P. Joshi (INC)	Runner-up - Mahesh Pratap Singh (BJP)	3rd - Laxmi Lal Mali (IND)	4th - Babu Lal Salvi (BSP)	5th - Raghunandan (CPI)	NOTA	Other	Total Votes Secured
36	280	328	9	7	8	11	13	656
37	206	373	7	7	3	12	5	613
38	288	185	11	10	7	24	9	534
39	287	324	10	9	14	5	11	660
40	524	251	5	9	11	40	19	859
41	391	316	1	4	7	6	4	729
42	384	223	11	16	13	27	23	697
43	482	111	6	7	10	19	7	642
44	282	478	4	7	25	12	11	819
45	290	429	12	5	22	9	8	775
46	105	528	7	1	4	9	3	657
47	279	288	10	4	8	21	6	616
48	298	306	10	5	3	9	4	635
49	466	225	6	11	3	21	5	737
50	251	312	8	8	5	10	6	600
51	301	341	3	4	11	14	6	680
52	286	190	6	10	6	11	8	517
53	159	299	12	6	11	8	6	501
54	484	371	9	3	8	25	12	912
55	767	127	1	20	3	16	5	939
56	245	245	14	4	8	18	8	542
57	287	141	9	11	4	19	6	477
58	478	204	7	12	7	20	10	738
59	430	192	5	13	2	22	7	671
60	396	365	16	11	6	25	13	832
61	124	190	12	6	3	17	9	361
62	203	212	13	10	15	28	19	500
63	313	260	19	19	12	23	22	668
64	279	334	24	20	23	44	31	755
65	223	347	22	6	5	22	17	642
66	332	300	3	10	7	10	4	666
67	596	191	14	23	10	40	22	896
68	518	185	13	20	9	36	14	795
69	582	230	9	22	12	18	19	892
70	285	288	12	9	11	11	8	624

Contd....

Polling Station Level Election Results

Winner, Runner-up and 3rd Party Position & Winning Margin According to Polling Stations in Nathdwara Assembly in Assembly Election (AE) under Rajsamand Parliamentary Constituency in Rajasthan (2018)

Polling Station Number	Winner Party	Winner Votes (%)	Runner-up Party	Runner-up Votes (%)	Winning Margin Votes (%)	Third Party	Third Party Votes (%)	Other Votes (%)
71	BJP	448 (57.29)	INC	221 (28.26)	227 (29.03)	IND (LLM)	43 (5.5)	70 (8.95)
72	INC	505 (65.16)	BJP	198 (25.55)	307 (39.61)	BSP	15 (1.94)	57 (7.35)
73	BJP	657 (78.78)	INC	97 (11.63)	560 (67.15)	IND (LLM)	24 (2.88)	56 (6.71)
74	BJP	340 (51.91)	INC	245 (37.4)	95 (14.51)	IND (LLM)	14 (2.14)	56 (8.55)
75	INC	403 (64.79)	BJP	173 (27.81)	230 (36.98)	IND (LLM)	6 (0.96)	40 (6.43)
76	INC	448 (56.42)	BJP	315 (39.67)	133 (16.75)	BSP	3 (0.38)	28 (3.53)
77	INC	538 (63.59)	BJP	283 (33.45)	255 (30.14)	IND (LLM)	4 (0.47)	21 (2.48)
78	INC	537 (61.72)	BJP	303 (34.83)	234 (26.89)	BSP	6 (0.69)	24 (2.76)
79	BJP	297 (50.77)	INC	275 (47.01)	22 (3.76)	IND (S)	3 (0.51)	10 (1.71)
80	INC	440 (50.46)	BJP	406 (46.56)	34 (3.9)	CPI	9 (1.03)	17 (1.95)
81	INC	398 (53.21)	BJP	332 (44.39)	66 (8.82)	IND (LLM)	4 (0.53)	14 (1.87)
82	INC	649 (76.44)	BJP	184 (21.67)	465 (54.77)	IND (LLM)	4 (0.47)	12 (1.41)
83	INC	590 (70.15)	BJP	227 (26.99)	363 (43.16)	CPI	6 (0.71)	18 (2.14)
84	INC	425 (52.02)	BJP	360 (44.06)	65 (7.96)	IND (LLM)	10 (1.22)	22 (2.69)
85	INC	535 (51.89)	BJP	445 (43.16)	90 (8.73)	IND (LLM)	11 (1.07)	40 (3.88)
86	INC	486 (47.65)	BJP	482 (47.25)	4 (0.4)	IND (LLM)	9 (0.88)	43 (4.22)
87	BJP	517 (50.84)	INC	480 (47.2)	37 (3.64)	IND (LLM)	5 (0.49)	15 (1.47)
88	INC	435 (63.5)	BJP	238 (34.74)	197 (28.76)	CPI	4 (0.58)	8 (1.17)
89	INC	646 (70.29)	BJP	256 (27.86)	390 (42.43)	BSP	2 (0.22)	15 (1.63)
90	INC	353 (52.53)	BJP	298 (44.35)	55 (8.18)	CPI	5 (0.74)	16 (2.38)
91	INC	719 (65.48)	BJP	341 (31.06)	378 (34.42)	BSP	6 (0.55)	32 (2.91)
92	INC	659 (61.53)	BJP	386 (36.04)	273 (25.49)	IND (S)	5 (0.47)	21 (1.96)
93	INC	678 (66.86)	BJP	299 (29.49)	379 (37.37)	BSP	8 (0.79)	29 (2.86)
94	INC	423 (67.04)	BJP	198 (31.38)	225 (35.66)	CPI	4 (0.63)	6 (0.95)
95	INC	461 (69.53)	BJP	173 (26.09)	288 (43.44)	CPI	4 (0.6)	25 (3.77)
96	INC	435 (54.72)	BJP	343 (43.14)	92 (11.58)	BSP	4 (0.5)	13 (1.64)
97	INC	431 (63.66)	BJP	228 (33.68)	203 (29.98)	CPI	4 (0.59)	14 (2.07)
98	INC	583 (59.43)	BJP	359 (36.6)	224 (22.83)	BSP	10 (1.02)	29 (2.96)
99	INC	481 (49.59)	BJP	461 (47.53)	20 (2.06)	AAP	8 (0.82)	20 (2.06)
100	INC	570 (61.49)	BJP	337 (36.35)	233 (25.14)	CPI	5 (0.54)	15 (1.62)
101	INC	626 (60.25)	BJP	370 (35.61)	256 (24.64)	CPI	12 (1.15)	31 (2.98)
102	INC	382 (57.36)	BJP	264 (39.64)	118 (17.72)	BSP	3 (0.45)	17 (2.55)
103	BJP	276 (49.46)	INC	229 (41.04)	47 (8.42)	IND (LLM)	12 (2.15)	41 (7.35)
104	INC	299 (50.68)	BJP	256 (43.39)	43 (7.29)	BSP	18 (3.05)	17 (2.88)
105	INC	266 (59.51)	BJP	140 (31.32)	126 (28.19)	BSP	11 (2.46)	30 (6.71)

Contd....

Socio-Economic Amenities - Rural

Access to Education Facilities

Particulars	Number of Village (% of Population)				
	Available	Not Available	If Not Available (Distance of Nearest Facility)		
			A	B	C
Govt. Primary School	158 (90)	98 (10)	19 (1)	0 (0)	0 (0)
Private Primary School	84 (58)	172 (42)	67 (8)	9 (1)	3 (0)
Govt. Middle School	93 (71)	163 (29)	94 (13)	6 (1)	0 (0)
Private Middle School	51 (32)	205 (68)	27 (5)	10 (2)	3 (0)
Govt. Secondary School	58 (53)	198 (47)	145 (34)	32 (6)	2 (1)
Private Secondary School	18 (14)	238 (86)	5 (1)	2 (1)	5 (1)
Govt. Senior Secondary School	18 (22)	238 (78)	115 (35)	90 (31)	20 (6)
Private Senior Secondary School	10 (10)	246 (90)	0 (0)	1 (0)	4 (1)
Govt. Arts and Science Degree College	0 (0)	256 (100)	20 (7)	37 (15)	173 (64)
Private Arts and Science Degree College	1 (3)	255 (97)	3 (1)	9 (4)	13 (6)
Govt. Engineering College	0 (0)	256 (100)	0 (0)	0 (0)	36 (16)
Private Engineering College	1 (1)	255 (99)	13 (4)	32 (11)	173 (67)
Govt. Medicine College	0 (0)	256 (100)	1 (0)	0 (0)	254 (97)
Private Medicine College	0 (0)	256 (100)	0 (0)	0 (0)	1 (3)
Govt. Management Institute	0 (0)	256 (100)	1 (1)	3 (1)	223 (84)
Private Management Institute	0 (0)	256 (100)	0 (0)	3 (1)	25 (13)
Govt. Polytechnic	0 (0)	256 (100)	0 (0)	0 (0)	243 (91)
Private Polytechnic	0 (0)	256 (100)	0 (0)	0 (0)	13 (9)
Govt. Vocational Training School/ITI	0 (0)	256 (100)	16 (5)	31 (12)	168 (61)
Private Vocational Training School/ITI	1 (3)	255 (97)	7 (3)	13 (6)	20 (10)
Govt. Non Formal Training Centre	0 (0)	256 (100)	16 (6)	39 (17)	179 (64)
Private Non Formal Training Centre	0 (0)	256 (100)	7 (2)	5 (2)	9 (6)
Govt. School For Disabled	0 (0)	256 (100)	0 (0)	0 (0)	255 (100)
Private School For Disabled	0 (0)	256 (100)	0 (0)	0 (0)	1 (0)
Government Others	0 (0)	256 (100)	0 (0)	0 (0)	0 (0)
Private Others	0 (0)	256 (100)	0 (0)	0 (0)	0 (0)

Note : Distance A : Less than 5 km; B : Between 5-10 km; C : 10+ km.; Source : Data Analysis is based on 2011 Census.

DISCLAIMER

The Terms of Use and Disclaimer of Datanet India Private Limited (hereinafter referred to as "Datanet") for use of this analysis report of **Nathdwara Assembly Constituency (Nathdwara Vidhan Sabha)** :-

1. **Assembly Factbook™** is a Registered Trade Mark owned by Datanet.
2. All the maps are sketched and graphical representation only and have not been drawn to the scale and also not to represent the actual geographical area or boundary of the unit.
3. The data for the aforesaid analysis is based on authentic sources and has been culled from the various publications of Census, CSO and NSSO for district and block level data, various central and state government departments, Central & State Elections Commissions and the concerned Returning Officers' releases, Electoral Rolls, Election results and allied publications, internal assessment, surveys, estimates and analysis. Therefore, certain adjustment of data at micro level may have been done to arrive closer to the macro data.
4. Data have been provided on an "As Is" and "As AVAILABLE" basis
5. The colours shown in the maps or diagram and charts of a particular party, alliance or AC are indicative and do not represent them.
6. This publication which includes maps, sheets, graphs and data would be the property under copyright of Datanet only. The user may use these for its internal study, analysis and research purposes. It's public display, re-selling or any commercial uses by the user are not allowed.
7. Datanet has taken due care and caution in compilation and processing of data and allied information, but does not guarantee the accuracy, adequacy or completeness of any information/analysis and will be not responsible for any errors or omissions or for the results obtained from the use of such information/analysis.
8. All the contents for the publication have been culled from various authentic sources and Datanet reasonably believes such sources to be reliable, but does not make any representations, express or implied as to the accuracy or fitness of use of such information. The information or contents of the information/analysis do not constitute advice and should not be relied upon in making (or refraining from making) any decision. Any reliance placed upon the information provided by Datanet is the sole responsibility and strictly at the user's risk.
9. In no event will Datanet be liable for any damages (including, without limitation, damages for loss of business projects, or loss of profits) arising in contract, tort or otherwise from the use of or inability to use any of its contents, or from any action taken (or refrained from being taken) as a result of using the analysis or any of its contents. Datanet its directors, owners, editors, officials, employees, distributor and agents or any associate will not be liable for any errors in the information contained or any consequences arising from the use of the contents of the provided information/analysis.
10. If any provision of these terms and conditions is held invalid or illegal or unenforceable for any reason by any court of competent jurisdiction, such provision shall be severed and the remainder of provisions of the terms and conditions shall continue in full force and effect as if the Term of Use had been executed with the invalid, illegal or unenforceable provision eliminated.
11. If there are any discrepancies in the information provided, please bring it to attention of Datanet for suitable rectification measures.

Buy Online This Complete Book At
Datanet India eBooks Store

www.indiastatpublications.com

or go directly at

[http://www.indiastatpublications.com/
Assembly_factbook/Rajasthan/Rajsamand/ Nathdwara](http://www.indiastatpublications.com/Assembly_factbook/Rajasthan/Rajsamand/Nathdwara)

 **indiastat**elections

ISBN : 978-93-87293-46-5



9 789387 293465