



Rajasthan

Assembly Factbook™

Merta Assembly Constituency



Key Electoral Data of Merta
Assembly Constituency (Vidhan Sabha)

Rajasthan

Assembly Factbook™

Merta Assembly Constituency



Merta Vidhan Sabha

Editor & Director

Dr. R.K. Thukral

Research Editor

Dr. Shafeeq Rahman

Compiled, Researched and Published by Datanet India Pvt. Ltd.

D-100, 1st Floor,

Okhla Industrial Area, Phase-I,
New Delhi- 110020.

Ph.: 91-11- 43580781-84

Email : support@indiastatpublications.com

Website : www.indiastatelections.com

Online Book Store :

www.indiastatpublications.com

Report No. : AFB/RJ-111-0123

ISBN : 978-93-87293-39-7

First Edition : January, 2018

Sixth Updated Edition : January, 2023

Price : Rs. 11500/-

US\$ 310

© Datanet India Pvt. Ltd.

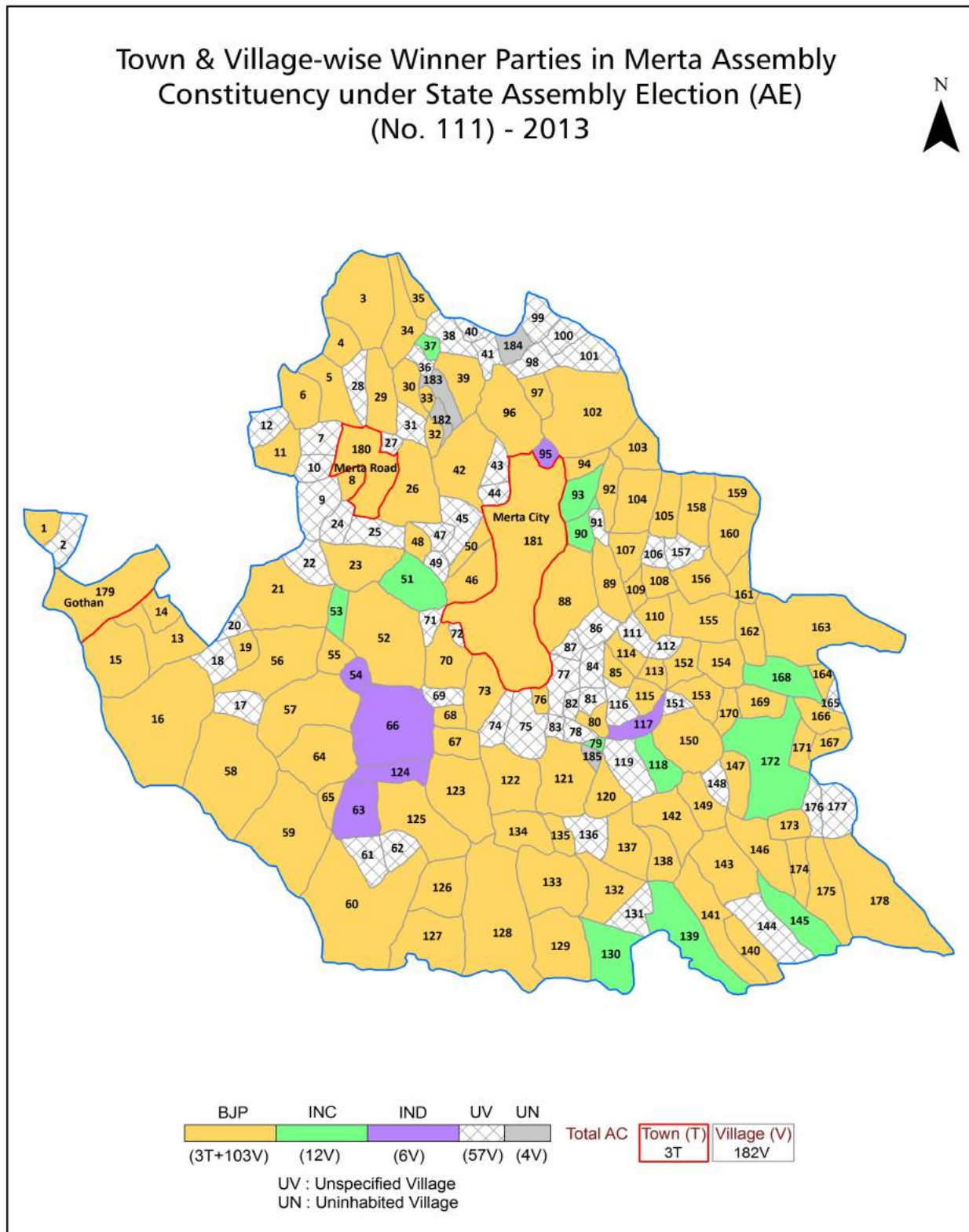
All rights reserved. No part of this book may be reproduced, stored in a retrieval system or transmitted in any form or by any means, mechanical photocopying, photographing, scanning, recording or otherwise without the prior written permission of the publisher. Please refer to Disclaimer at page no. 230 for the use of this publication.

Printed in India

Contents

No.	Particulars	Page No.
	Introduction	
1	Assembly Constituency - (Vidhan Sabha) at a Glance Features of Assembly as per Delimitation Commission of India (2008)	1-2
	Location and Political Maps	
2	Location Map Boundaries of Assembly Constituency - (Vidhan Sabha) in District Boundaries of Assembly Constituency under Parliamentary Constituency - (Lok Sabha) Town & Village-wise Winner Parties- 2019, 2018, 2014, 2013, 2009 and 2008	3-11
	Administrative Setup (2011)	
3	District Sub-district Towns Villages Inhabited Villages Uninhabited Villages Village Panchayat Intermediate Panchayat	12-22
	Demographics (2011)	
4	Population Households Rural/Urban Population Towns and Villages by Population Size Sex Ratio (Total & 0-6 Years) Religious Population Social Population Literacy Rate	23-24
	Electoral Features	
5	Important Dates of Last Elections Held Electors by Gender Service Electors Voters Voters Turnout Polling Stations & Average Number of Electors per Polling Station Electors by Age Group Present Elected Representatives	25-30
	Historical Summary Election Results	
6	Vote Share of Major Parties Winning Margin (Number & Percentage) Polarity of Parties Summary Result of Assembly Segment of Parliamentary Elections 2019, 2014, 2009, 2004 and 1999 Summary Result of Assembly Elections 2018, 2013, 2008, 2003, 1998, 1993, 1990, 1985, 1980, 1977, 1972, 1967, 1962 and 1957	31-53
	Polling Station Level Election Results	
7	Name and Number of Polling Station 2019, 2018, 2014, 2013, 2009 and 2008 Polling Station-wise Electors, Voters & Voters Turnout 2019, 2018, 2014, 2013, 2009 and 2008 Polling Station wise Elections Results 2019, 2018, 2014, 2013, 2009 and 2008	54-210
	Share of Assembly Constituency	
8	Share of Assembly Constituency - (Vidhan Sabha) in State, District and Parliamentary Constituency - (Lok Sabha)	211
	Socio-Economic Amenities (2011)	
9	Access to Administrative Units Agricultural, Manufacturing and Industrial Commodities Demographic Indicators Education Health & Manpower Drinking Water Supply Sanitation Entertainment and Recreations Infrastructure Power Food Allocation Distribution and Marketing of Agriculture Commodities Infrastructure Transport and Road Infrastructure Communication Banking and Financial Services Land Use Irrigation Source	213-227
10	Abbreviation & Sources	228-229
11	Disclaimer	230

Location & Political Map



Administrative Setup

List of Village Panchayat & Intermediate Panchayat (Block) Name - 2011

Village Name	Village Panchayat Name	Intermediate Panchayat Name
Aakeli -A	Katyasani	Riyan
Akhawas	Beejathal	Riyan
Arniyala	Arniyala	Riyan
Bagar	Bagar	Riyan
Bamanawas	Merta Road	Merta
Barayli	Barayli	Riyan
Bargaon	Bargaon	Merta
Basni Kachchhawa	Bargaon	Merta
Basni Narsingh Barsingh	Gathiya	Merta
Basni Nathoo	Beejathal	Riyan
Basni Neta	Dhawa	Merta
Basni Rama Charna	Satlas	Merta
Basni Rebariyan	Dabariyani Kalan	Merta
Basni Seja	Basni Seja	Merta
Basni Sumer	Morara	Riyan
Basni Vyasa	Katyasani	Riyan
Basnilunkaran	Sensra	Riyan
Basnisiya Charana	Gathiya	Merta
Bayad	Gagrana	Merta
Bedas Khurd	Arniyala	Riyan
Bedawari Kalan	Sogawas	Merta
Bedawari Khurd	Sogawas	Merta
Beejanda Ki Dhani	Sogawas	Merta
Beejathal	Beejathal	Riyan
Beetan	Bargaon	Merta
Benas	Chudiyani	Riyan
Bhagwanpura	Riyan Bari	Riyan
Bhanas	Chudiyani	Riyan
Bhawal	Bhawal	Riyan

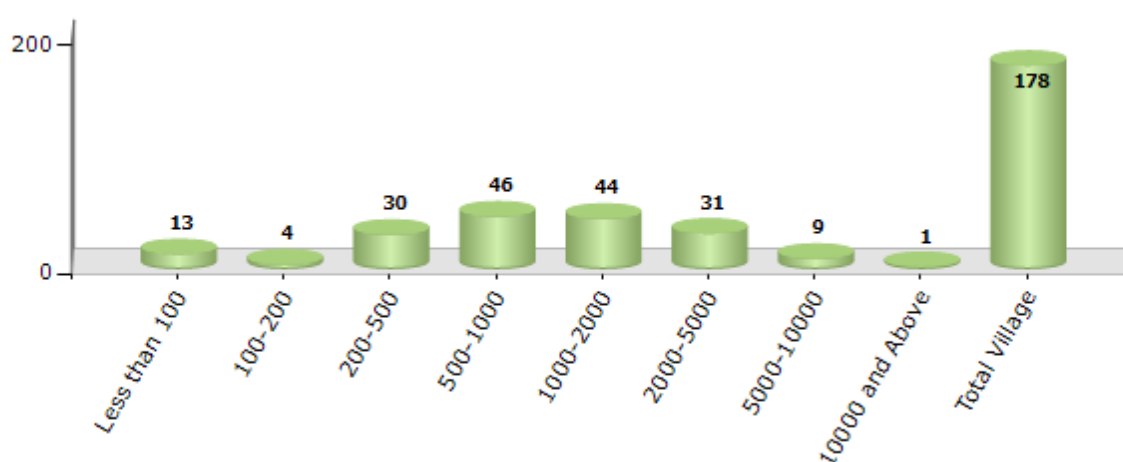
Contd....

Demographic

Number of Villages by Population Size - 2011

Less than 100	100-200	200-500	500-1000	1000-2000	2000-5000	5000-10000	10000 and Above	Total Village
13	4	30	46	44	31	9	1	178

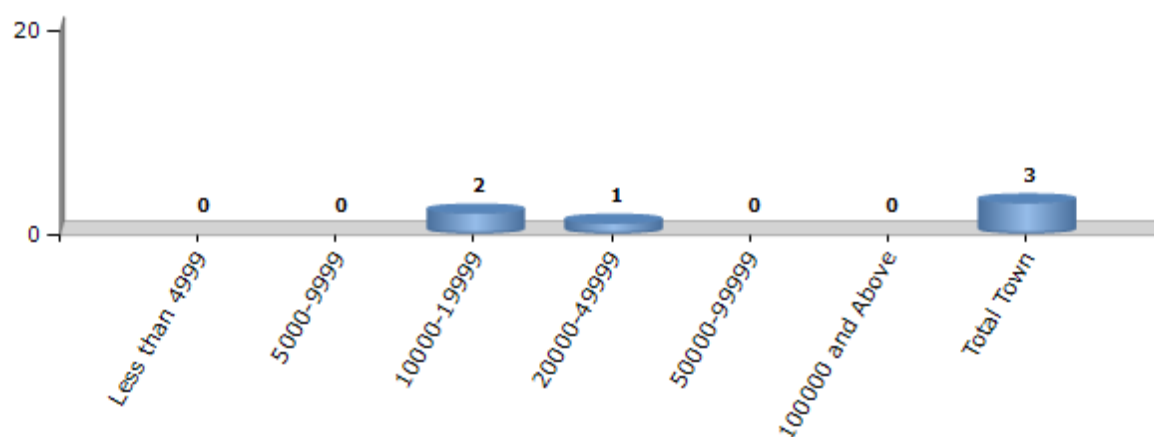
Number of Villages by Population Size - 2011



Number of Towns by Population Size - 2011

Less than 4999	5000-9999	10000-19999	20000-49999	50000-99999	100000 and Above	Total Town
0	0	2	1	0	0	3

Number of Towns by Population Size - 2011

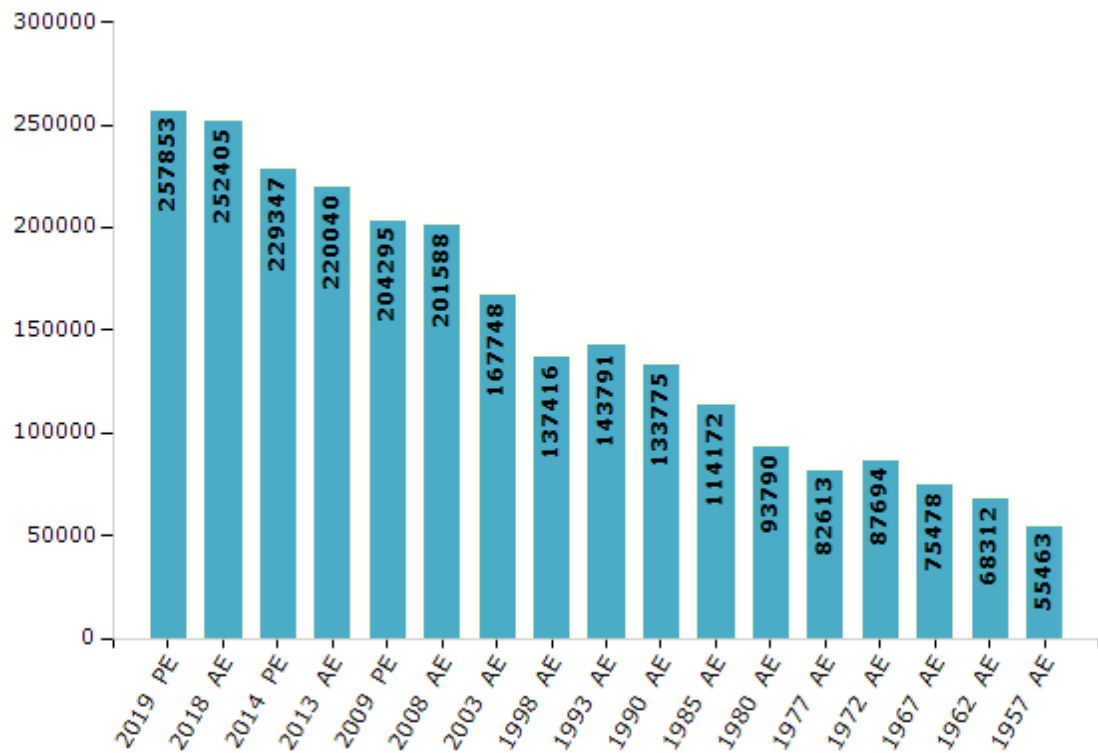


Electoral Features

Electors by Male & Female

Year	Male	Female	Others	Total	Year	Male	Female	Others	Total
2019 PE	134714	123138	1	257853	1993 AE	75224	68567	-	143791
2018 AE	131796	120609	0	252405	1990 AE	69655	64120	-	133775
2014 PE	120840	108507	0	229347	1985 AE	59136	55036	-	114172
2013 AE	115897	104143	0	220040	1980 AE	38205	55585	-	93790
2009 PE	106185	98110	-	204295	1977 AE	41813	40800	-	82613
2008 AE	104320	97268	-	201588	1972 AE	44515	43179	-	87694
2004 PE	-	-	-	-	1967 AE	-	-	-	75478
2003 AE	86692	81056	-	167748	1962 AE	-	-	-	68312
1999 PE	-	-	-	-	1957 AE	-	-	-	55463
1998 AE	71554	65862	-	137416	1952 AE	-	-	-	-

Number of Electors

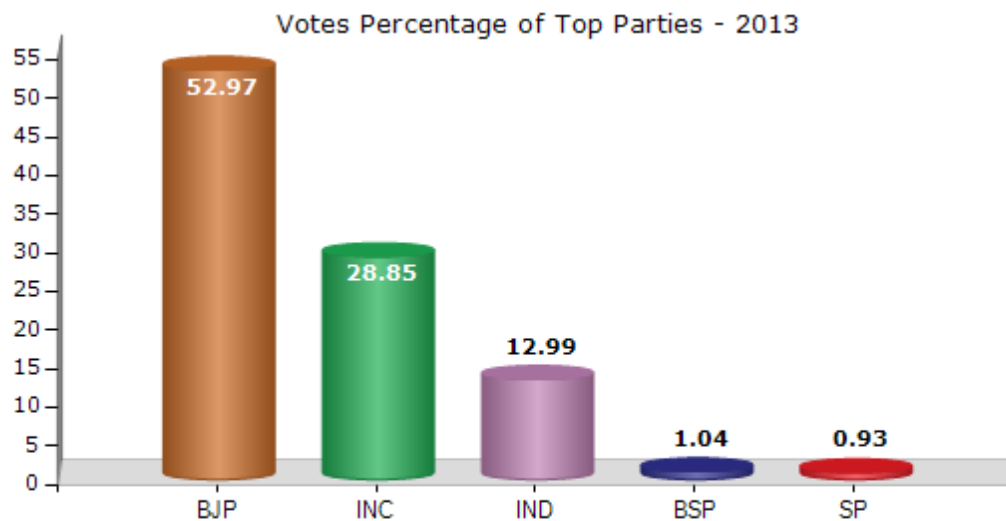


Note : AE : Assembly Election, PE : Assembly Segment of Parliamentary Election

Historical Summary Election Results

Summary Result of Assembly Election - 2013

Candidate Name	Party	Votes	Votes %
Sukharam	BJP	78069	52.97
Laxman Ram	INC	42520	28.85
Pancharam	IND	19138	12.99
Shankar Lal	BSP	1540	1.04
Bhikha Ram	SP	1377	0.93
Shayama Ram	IND	838	0.57
Jassa Ram	IND	727	0.49
Heera Lal	ABHM	576	0.39
Shivram	JGP	500	0.34
	NOTA	2095	1.42



Polling Station Level Election Results

Number and Name of Polling Stations (PS) (2018)

Number of Polling Stations	Name of Polling Stations	Number of Polling Stations	Name of Polling Stations
1	Govt. Upper Primary School Gotan Ganv Right Part	22	Government Senior Secondary School East Part Gagrana
2	Govt. Upper Primary School Gotan Ganv Left Part	23	Government Senior Secondary School West Part Gagrana
3	Government Senior Secondary School Middle Part Gotan	24	Government Primary School Gagrana Right Part
4	Government Senior Secondary School Left Part Gotan	25	Government Primary School Gagrana Left Part
5	Government Senior Secondary School Right Part Gotan	26	Government Upper Primary School Sekhasani
6	Government Upper Primary School Right Part (Purv Bhawan) Gotan	27	Government Upper Primary School Maliyo Ki Dhanni
7	Government Upper Primary School Gotan Left Part (Purv Bhawan)	28	Government Upper Primary School Dhadhasani
8	Government Girls Senior Secondary School Right Part Gotan	29	Government Senior Secondary School Ganthiya Right Part
9	Government Girls Upper Primary School Gotan (Old Bhawan)	30	Government Senior Secondary School Ganthiya Left Part
10	Government Girls Senior Secondary School Left Part Gotan	31	Government Senior Secondary School Basni Seja Right Part
11	Government Senior Secondary School Talanpur Right Part	32	Government Senior Secondary School Basni Seja Left Part
12	Government Senior Secondary School Talanpur Left Part	33	Government Girls Upper Primary School Basni Seja
13	Government Upper Primary School Talanpur Big Mohalla	34	Government Adarsh Senior Secondary School Lamba Jatan Right Part
14	Government Upper Primary School Kaswo Ki Dhanni Ramnagar	35	Government Adarsh Senior Secondary School Lamba Jatan Left Part
15	Government Senior Secondary School Tunkliya	36	Government Adarsh Senior Secondary School Lamba Jatan South Part
16	Government Secondary School Dhanapa Right Part	37	Government Girls Upper Primary School Lambajatan
17	Government Secondary School Dhanapa Left Part	38	Government Senior Secondary School North Part Mokalpur
18	Government Senior Secondary School Right Part Poondalu	39	Government Senior Secondary School South Part Mokalpur
19	Government Senior Secondary School Left Part Poondalu	40	Government Senior Secondary School South East Part Mokalpur
20	Panchayat Ghar Poondalu	41	Government Girls Senior Primary School South Part Mokalpur
21	Government Girls Upper Primary School Poondalu	42	Government Senior Secondary School Kalru (Right Part)

Contd....

Polling Station Level Election Results

Polling Station-wise Votes Secured by Overall Top Five Parties in Merta Assembly in Assembly Election (AE) under Rajsamand Parliamentary Constituency in Rajasthan (2018)

Number of Polling Station	Winner - Indira Devi (RLTP)	Runner-up - Laxman Ram Meghwal (IND)	3rd - Bhanwraram Rithadiya (BJP)	4th - Sonu Chitara Choudhary (INC)	5th - Jagdish Kumar Nayak (AAP)	NOTA	Other	Total Votes Secured
36	378	144	114	79	12	13	42	782
37	110	261	132	43	59	14	28	647
38	653	82	98	57	3	0	8	901
39	175	257	177	51	0	20	13	693
40	365	258	119	36	4	7	15	804
41	304	560	45	24	4	18	16	971
42	527	135	49	21	5	10	26	773
43	257	402	19	9	1	14	26	728
44	203	155	230	44	5	17	16	670
45	262	177	13	5	1	0	6	464
46	221	117	38	82	2	7	10	477
47	396	92	125	6	5	5	18	647
48	117	339	64	45	5	14	22	606
49	5	316	143	16	4	16	14	514
50	46	123	297	39	2	14	13	534
51	33	137	474	94	4	22	17	781
52	184	133	267	98	1	11	32	726
53	30	299	226	211	4	10	14	794
54	26	195	310	191	1	14	9	746
55	139	158	340	117	8	6	20	788
56	57	115	230	114	205	34	30	785
57	148	375	193	97	58	19	36	926
58	29	489	146	198	17	19	37	935
59	86	189	470	70	0	18	18	851
60	38	328	325	67	8	16	40	822
61	181	5	81	17	3	4	11	302
62	331	67	13	6	3	1	7	428
63	354	0	18	6	2	1	5	386
64	177	419	122	66	4	17	48	853
65	185	99	11	19	5	9	23	351
66	224	166	159	76	6	10	11	652
67	412	68	178	19	12	9	15	713
68	223	34	232	45	7	10	20	571
69	376	79	33	13	2	1	6	510
70	360	162	148	57	3	4	4	738

Contd....

Polling Station Level Election Results

Winner, Runner-up and 3rd Party Position & Winning Margin According to Polling Stations in Merta Assembly in Assembly Election (AE) under Rajsamand Parliamentary Constituency in Rajasthan (2018)

Polling Station Number	Winner Party	Winner Votes (%)	Runner-up Party	Runner-up Votes (%)	Winning Margin Votes (%)	Third Party	Third Party Votes (%)	Other Votes (%)
71	RLTP	227 (41.73)	IND (LRM)	123 (22.61)	104 (19.12)	BJP	90 (16.54)	104 (19.12)
72	RLTP	632 (78.31)	INC	88 (10.9)	544 (67.41)	BJP	43 (5.33)	44 (5.45)
73	RLTP	209 (29.23)	BJP	173 (24.2)	36 (5.03)	IND (LRM)	160 (22.38)	173 (24.2)
74	RLTP	445 (65.93)	IND (LRM)	76 (11.26)	369 (54.67)	BJP	69 (10.22)	85 (12.59)
75	BJP	289 (45.44)	IND (LRM)	219 (34.43)	70 (11.01)	INC	55 (8.65)	73 (11.48)
76	RLTP	528 (60.27)	IND (LRM)	134 (15.3)	394 (44.97)	BJP	80 (9.13)	134 (15.3)
77	IND (LRM)	133 (33.25)	BJP	86 (21.5)	47 (11.75)	AAP	83 (20.75)	98 (24.5)
78	IND (LRM)	189 (48.84)	BJP	161 (41.6)	28 (7.24)	INC	9 (2.33)	28 (7.24)
79	RLTP	479 (83.02)	IND (LRM)	54 (9.36)	425 (73.66)	INC	17 (2.95)	27 (4.68)
80	RLTP	236 (49.58)	IND (LRM)	132 (27.73)	104 (21.85)	AAP	46 (9.66)	62 (13.03)
81	RLTP	251 (47.72)	BJP	84 (15.97)	167 (31.75)	IND (LRM)	59 (11.22)	132 (25.1)
82	INC	355 (54.28)	IND (LRM)	151 (23.09)	204 (31.19)	AAP	42 (6.42)	106 (16.21)
83	IND (LRM)	230 (45.36)	AAP	102 (20.12)	128 (25.24)	BJP	72 (14.2)	103 (20.32)
84	RLTP	272 (57.63)	IND (LRM)	115 (24.36)	157 (33.27)	INC	33 (6.99)	52 (11.02)
85	RLTP	354 (46.09)	IND (LRM)	183 (23.83)	171 (22.26)	BJP	159 (20.7)	72 (9.38)
86	INC	350 (41.67)	IND (LRM)	202 (24.05)	148 (17.62)	BJP	175 (20.83)	113 (13.45)
87	BJP	280 (40.88)	INC	162 (23.65)	118 (17.23)	IND (LRM)	96 (14.01)	147 (21.46)
88	BJP	290 (40.73)	RLTP	190 (26.69)	100 (14.04)	INC	101 (14.19)	131 (18.4)
89	IND (LRM)	260 (31.21)	RLTP	211 (25.33)	49 (5.88)	BJP	168 (20.17)	194 (23.29)
90	BJP	379 (50.8)	INC	207 (27.75)	172 (23.05)	IND (LRM)	99 (13.27)	61 (8.18)
91	BJP	284 (40.98)	INC	245 (35.35)	39 (5.63)	IND (LRM)	107 (15.44)	57 (8.23)
92	BJP	232 (34.52)	IND (LRM)	190 (28.27)	42 (6.25)	RLTP	173 (25.74)	77 (11.46)
93	RLTP	240 (36.2)	IND (LRM)	233 (35.14)	7 (1.06)	BJP	147 (22.17)	43 (6.49)
94	BJP	164 (33.27)	IND (LRM)	148 (30.02)	16 (3.25)	RLTP	75 (15.21)	106 (21.5)
95	RLTP	226 (32.15)	BJP	183 (26.03)	43 (6.12)	IND (LRM)	157 (22.33)	137 (19.49)
96	BJP	173 (33.02)	RLTP	142 (27.1)	31 (5.92)	IND (LRM)	98 (18.7)	111 (21.18)
97	BJP	243 (37.27)	RLTP	166 (25.46)	77 (11.81)	IND (LRM)	129 (19.79)	114 (17.48)
98	RLTP	350 (66.79)	BJP	92 (17.56)	258 (49.23)	INC	39 (7.44)	43 (8.21)
99	BJP	202 (30.56)	RLTP	169 (25.57)	33 (4.99)	IND (LRM)	104 (15.73)	186 (28.14)
100	RLTP	134 (34.27)	IND (LRM)	118 (30.18)	16 (4.09)	BJP	93 (23.79)	46 (11.76)
101	RLTP	454 (52)	BJP	229 (26.23)	225 (25.77)	INC	137 (15.69)	53 (6.07)
102	RLTP	380 (50.26)	IND (LRM)	159 (21.03)	221 (29.23)	BJP	113 (14.95)	104 (13.76)
103	RLTP	163 (39.37)	IND (LRM)	115 (27.78)	48 (11.59)	BJP	99 (23.91)	37 (8.94)
104	RLTP	298 (39.06)	IND (LRM)	262 (34.34)	36 (4.72)	BJP	114 (14.94)	89 (11.66)
105	RLTP	341 (50.07)	IND (LRM)	236 (34.65)	105 (15.42)	BJP	51 (7.49)	53 (7.78)

Contd....

Socio-Economic Amenities - Rural

Access to Education Facilities

Particulars	Number of Village (% of Population)				
	Available	Not Available	If Not Available (Distance of Nearest Facility)		
			A	B	C
Govt. Primary School	131 (96)	47 (4)	10 (0)	0 (0)	0 (0)
Private Primary School	71 (72)	107 (28)	27 (3)	10 (1)	0 (0)
Govt. Middle School	84 (83)	94 (17)	47 (7)	6 (1)	1 (0)
Private Middle School	56 (62)	122 (38)	13 (2)	15 (3)	4 (1)
Govt. Secondary School	50 (63)	128 (37)	66 (18)	40 (10)	6 (2)
Private Secondary School	37 (51)	141 (49)	1 (0)	5 (1)	3 (1)
Govt. Senior Secondary School	13 (29)	165 (71)	42 (17)	89 (32)	21 (11)
Private Senior Secondary School	16 (30)	162 (70)	1 (0)	2 (1)	2 (0)
Govt. Arts and Science Degree College	0 (0)	178 (100)	3 (4)	43 (12)	132 (83)
Private Arts and Science Degree College	0 (0)	178 (100)	0 (0)	0 (0)	0 (0)
Govt. Engineering College	0 (0)	178 (100)	0 (0)	0 (0)	148 (84)
Private Engineering College	0 (0)	178 (100)	0 (0)	4 (1)	26 (15)
Govt. Medicine College	0 (0)	178 (100)	0 (0)	0 (0)	178 (100)
Private Medicine College	0 (0)	178 (100)	0 (0)	0 (0)	0 (0)
Govt. Management Institute	0 (0)	178 (100)	0 (0)	1 (0)	159 (88)
Private Management Institute	0 (0)	178 (100)	0 (0)	1 (1)	17 (11)
Govt. Polytechnic	0 (0)	178 (100)	0 (0)	0 (0)	177 (100)
Private Polytechnic	0 (0)	178 (100)	0 (0)	0 (0)	1 (0)
Govt. Vocational Training School/ITI	0 (0)	178 (100)	1 (3)	31 (10)	127 (81)
Private Vocational Training School/ITI	0 (0)	178 (100)	4 (2)	15 (4)	0 (0)
Govt. Non Formal Training Centre	0 (0)	178 (100)	2 (4)	32 (7)	90 (57)
Private Non Formal Training Centre	0 (0)	178 (100)	0 (0)	6 (3)	48 (29)
Govt. School For Disabled	0 (0)	178 (100)	0 (0)	1 (0)	133 (69)
Private School For Disabled	0 (0)	178 (100)	0 (0)	0 (0)	44 (31)
Government Others	0 (0)	178 (100)	0 (0)	0 (0)	0 (0)
Private Others	0 (0)	178 (100)	0 (0)	0 (0)	0 (0)

Note : Distance A : Less than 5 km; B : Between 5-10 km; C : 10+ km.; Source : Data Analysis is based on 2011 Census.

DISCLAIMER

The Terms of Use and Disclaimer of Datanet India Private Limited (hereinafter referred to as "Datanet") for use of this analysis report of **Merta Assembly Constituency (Merta Vidhan Sabha)** :-

1. **Assembly Factbook™** is a Registered Trade Mark owned by Datanet.
2. All the maps are sketched and graphical representation only and have not been drawn to the scale and also not to represent the actual geographical area or boundary of the unit.
3. The data for the aforesaid analysis is based on authentic sources and has been culled from the various publications of Census, CSO and NSSO for district and block level data, various central and state government departments, Central & State Elections Commissions and the concerned Returning Officers' releases, Electoral Rolls, Election results and allied publications, internal assessment, surveys, estimates and analysis. Therefore, certain adjustment of data at micro level may have been done to arrive closer to the macro data.
4. Data have been provided on an "As Is" and "As AVAILABLE" basis
5. The colours shown in the maps or diagram and charts of a particular party, alliance or AC are indicative and do not represent them.
6. This publication which includes maps, sheets, graphs and data would be the property under copyright of Datanet only. The user may use these for its internal study, analysis and research purposes. It's public display, re-selling or any commercial uses by the user are not allowed.
7. Datanet has taken due care and caution in compilation and processing of data and allied information, but does not guarantee the accuracy, adequacy or completeness of any information/analysis and will be not responsible for any errors or omissions or for the results obtained from the use of such information/analysis.
8. All the contents for the publication have been culled from various authentic sources and Datanet reasonably believes such sources to be reliable, but does not make any representations, express or implied as to the accuracy or fitness of use of such information. The information or contents of the information/analysis do not constitute advice and should not be relied upon in making (or refraining from making) any decision. Any reliance placed upon the information provided by Datanet is the sole responsibility and strictly at the user's risk.
9. In no event will Datanet be liable for any damages (including, without limitation, damages for loss of business projects, or loss of profits) arising in contract, tort or otherwise from the use of or inability to use any of its contents, or from any action taken (or refrained from being taken) as a result of using the analysis or any of its contents. Datanet its directors, owners, editors, officials, employees, distributor and agents or any associate will not be liable for any errors in the information contained or any consequences arising from the use of the contents of the provided information/analysis.
10. If any provision of these terms and conditions is held invalid or illegal or unenforceable for any reason by any court of competent jurisdiction, such provision shall be severed and the remainder of provisions of the terms and conditions shall continue in full force and effect as if the Term of Use had been executed with the invalid, illegal or unenforceable provision eliminated.
11. If there are any discrepancies in the information provided, please bring it to attention of Datanet for suitable rectification measures.

Buy Online This Complete Book At
Datanet India eBooks Store

www.indiastatpublications.com

or go directly at

[http://www.indiastatpublications.com/
Assembly_factbook/Rajasthan/Rajsamand/ Merta](http://www.indiastatpublications.com/Assembly_factbook/Rajasthan/Rajsamand/Merta)

 **indiastat**elections

ISBN : 978-93-87293-39-7



9 789387 293397