



Rajasthan

# Assembly Factbook™

Nagaur Assembly Constituency



Key Electoral Data of Nagaur  
Assembly Constituency (Vidhan Sabha)

Rajasthan  
**Assembly Factbook**<sup>TM</sup>  
Nagaur Assembly Constituency



Nagaur Vidhan Sabha

## **Editor & Director**

Dr. R.K. Thukral

## **Research Editor**

Dr. Shafeeq Rahman

## **Compiled, Researched and Published by Datanet India Pvt. Ltd.**

D-100, 1st Floor,

Okhla Industrial Area, Phase-I,  
New Delhi- 110020.

Ph.: 91-11- 43580781-84

Email : support@indiastatpublications.com

Website : www.indiastatelections.com

## **Online Book Store :**

www.indiastatpublications.com

**Report No. :** AFB/RJ-109-0125

**ISBN :** 978-93-87293-43-4

**First Edition :** January, 2018

**Eighth Updated Edition :** January, 2025

**Price :** Rs. 11500/-

US\$ 310

**© Datanet India Pvt. Ltd.**

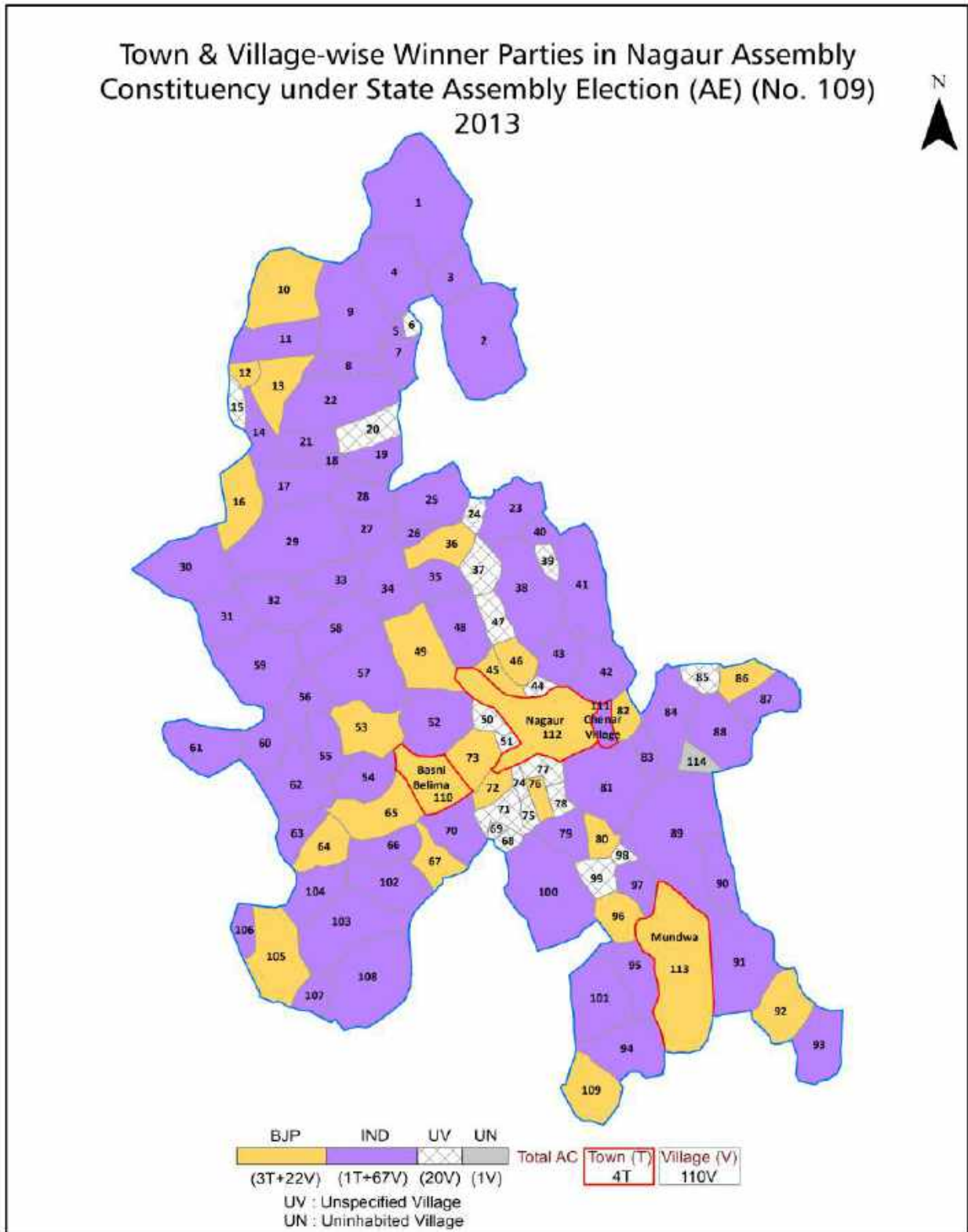
All rights reserved. No part of this book may be reproduced, stored in a retrieval system or transmitted in any form or by any means, mechanical photocopying, photographing, scanning, recording or otherwise without the prior written permission of the publisher. Please refer to Disclaimer at page no. 208 for the use of this publication.

Printed in India

## Contents

No.	Particulars	Page No.
	<b>Introduction</b>	
1	Assembly Constituency - (Vidhan Sabha) at a Glance   Features of Assembly as per Delimitation Commission of India (2008)	1-2
	<b>Location and Political Maps</b>	
2	Location Map   Boundaries of Assembly Constituency - (Vidhan Sabha in District   Boundaries of Assembly Constituency under Parliamentary Constituency - (Lok Sabha)   Town & Village-wise Winner Parties- 2024, 2023, 2019, 2018, 2014, 2013, 2009 and 2008	3-11
	<b>Administrative Setup (2011)</b>	
3	District   Sub-district   Towns   Villages   Inhabited Villages   Uninhabited Villages   Village Panchayat   Intermediate Panchayat	12-18
	<b>Demographics (2011)</b>	
4	Population   Households   Rural/Urban Population   Towns and Villages by Population Size   Sex Ratio (Total & 0-6 Years)   Religious Population   Social Population   Literacy Rate	19-20
	<b>Electoral Features</b>	
5	Important Dates of Last Elections Held   Electors by Gender   Service Electors   Voters   Voters Turnout   Polling Stations & Average Number of Electors per Polling Station   Electors by Age Group   Present Elected Representatives	21-26
	<b>Historical Summary Election Results</b>	
6	Vote Share of Major Parties   Winning Margin (Number & Percentage   Polarity of Parties   Summary Result of Assembly Segment of Parliamentary Elections 2024, 2019, 2014, 2009, 2004 and 1999   Summary Result of Assembly Elections 2023, 2018, 2013, 2008, 2003, 1998, 1993, 1990, 1985, 1980, 1977, 1972, 1967, 1962, 1957 and 1952	27-50
	<b>Polling Station Level Election Results</b>	
7	Name and Number of Polling Station 2024, 2023, 2019, 2018, 2014, 2013, 2009 and 2008   Polling Station-wise Electors, Voters & Voters Turnout 2024, 2023, 2019, 2018, 2014, 2013, 2009 and 2008   Polling Station wise Elections Results 2024, 2023, 2019, 2018, 2014, 2013, 2009 and 2008	51-188
	<b>Share of Assembly Constituency</b>	
8	Share of Assembly Constituency - (Vidhan Sabha) in State, District and Parliamentary Constituency - (Lok Sabha)	189
	<b>Socio-Economic Amenities (2011)</b>	
9	Access to Administrative Units   Agricultural, Manufacturing and Industrial Commodities   Demographic Indicators   Education   Health & Manpower   Drinking Water Supply   Sanitation   Entertainment and Recreations Infrastructure   Power   Food Allocation Distribution and Marketing of Agriculture Commodities Infrastructure   Transport and Road Infrastructure   Communication   Banking and Financial Services   Land Use   Irrigation Source	191-205
10	<b>Abbreviation &amp; Sources</b>	206-207
11	<b>Disclaimer</b>	208

Location & Political Map



## Administrative Setup

### List of Village Panchayat & Intermediate Panchayat (Block) Name - 2011

Village Name	Village Panchayat Name	Intermediate Panchayat Name
Achhotai	Inana	Mundwa
Ahmadpura	Bhakrod	Nagaur
Alay	Alay	Nagaur
Amarpura	Amarpura	Nagaur
Athiyasan	Chenar	Nagaur
Atusar	Tausar	Nagaur
Balasar	Makori	Nagaur
Balwa	Balwa	Nagaur
Bansra	Amarpura	Nagaur
Bapor	Barangaon	Nagaur
Barangaon	Barangaon	Nagaur
Barani	Barani	Nagaur
Basni Kuriya	Dukosi	Nagaur
Baswani	Barangaon	Nagaur
Beeramsar	Rohini	Nagaur
Bhadana	Gothra	Mundwa
Bhadwasi	Barani	Nagaur
Bhakrod	Bhakrod	Nagaur
Bhanwad	Seengar	Nagaur
Boodhi With Chak	Sinod	Nagaur
Bukaram Sotan	Chheela	Nagaur
Chak Ghishiyader	Balwa	Nagaur
Chatra Manjra	Raidhanu	Nagaur
Chenasar	Satheran	Nagaur
Chheela	Chheela	Nagaur
Chugawas	Tausar	Nagaur
Chuntisara	Chuntisara	Nagaur
Derwa	Kalri	Nagaur
Dhakoriya	Makori	Nagaur

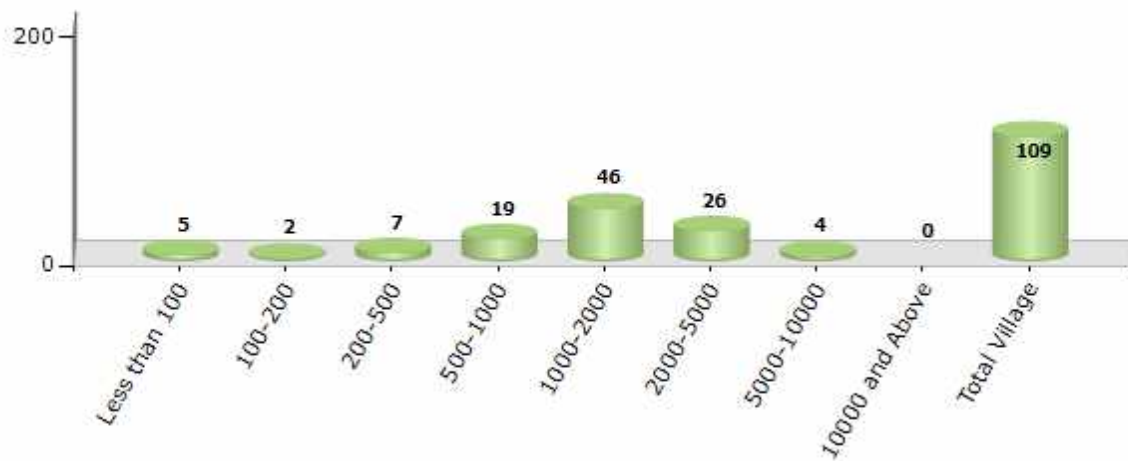
Contd....

Demographic

Number of Villages by Population Size - 2011

Less than 100	100-200	200-500	500-1000	1000-2000	2000-5000	5000-10000	10000 and Above	Total Village
5	2	7	19	46	26	4	0	109

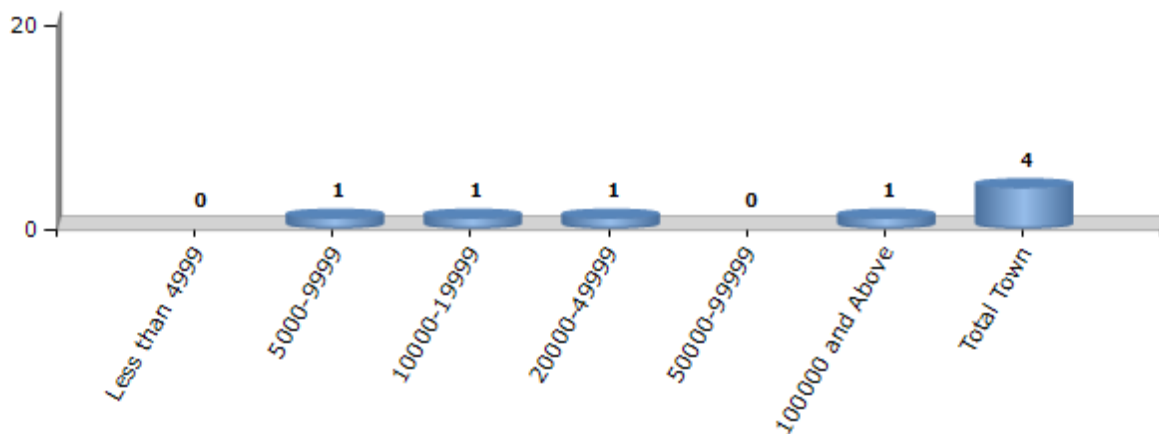
Number of Villages by Population Size - 2011



Number of Towns by Population Size - 2011

Less than 4999	5000-9999	10000-19999	20000-49999	50000-99999	100000 and Above	Total Town
0	1	1	1	0	1	4

Number of Towns by Population Size - 2011

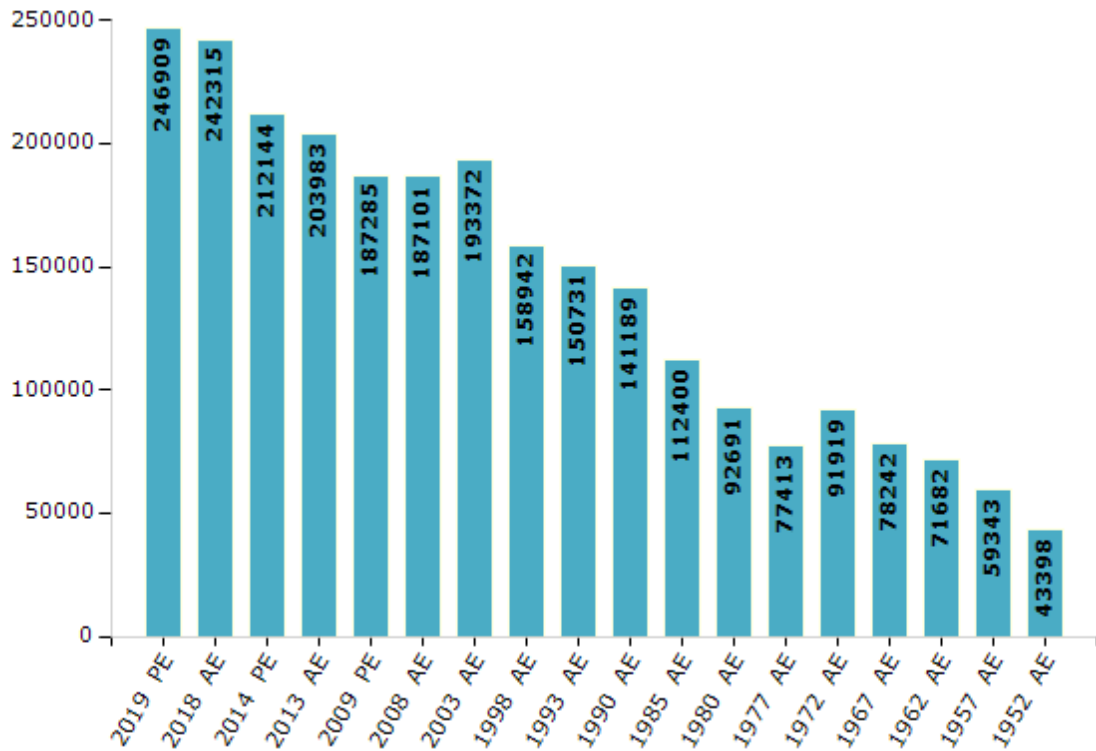


## Electoral Features

### Electors by Male & Female

Year	Male	Female	Others	Total	Year	Male	Female	Others	Total
2019 PE	128146	118763	0	246909	1993 AE	80179	70552	-	150731
2018 AE	125752	116563	0	242315	1990 AE	75396	65793	-	141189
2014 PE	112088	100056	0	212144	1985 AE	59676	52724	-	112400
2013 AE	108116	95867	0	203983	1980 AE	48856	43835	-	92691
2009 PE	98411	88874	-	187285	1977 AE	40502	36911	-	77413
2008 AE	98095	89006	-	187101	1972 AE	47620	44299	-	91919
2004 PE	-	-	-	-	1967 AE	-	-	-	78242
2003 AE	101374	91998	-	193372	1962 AE	-	-	-	71682
1999 PE	-	-	-	-	1957 AE	-	-	-	59343
1998 AE	83492	75450	-	158942	1952 AE	-	-	-	43398

Number of Electors



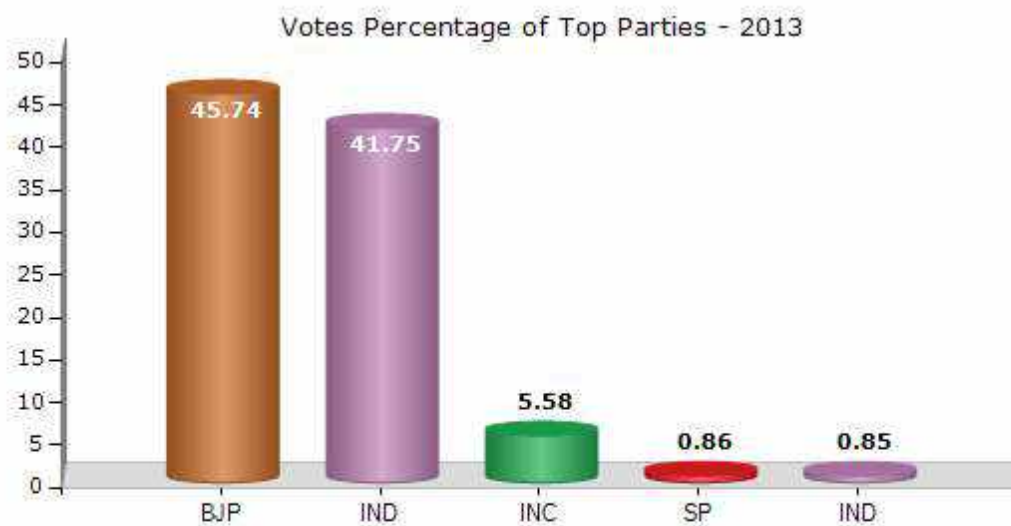
Note : AE : Assembly Election, PE : Assembly Segment of Parliamentary Election



## Historical Summary Election Results

### Summary Result of Assembly Election - 2013

Candidate Name	Party	Votes	Votes %
Habibur Rahman Ashrafi Lamba	BJP	67143	45.74
Harendra Mirdha	IND	61288	41.75
Shaukat Ali	INC	8195	5.58
Dineshram	SP	1257	0.86
Madanaram	IND	1243	0.85
Babu Khan	IND	1224	0.83
Shivnarayan	BA S D	644	0.44
Jitendra	IND	408	0.28
Ramratan	SHS	362	0.25
Ashok Kumar	IND	262	0.18
	NOTA	4756	3.24



## Polling Station Level Election Results

### Number and Name of Polling Stations (PS) (2018)

Number of Polling Stations	Name of Polling Stations	Number of Polling Stations	Name of Polling Stations
1	Govt. Upper Primary School Right Wing Lehar Kaksh Peepasar	22	Govt. Adarsh Senior Secondary School Left Wing Shribalaji
2	Govt. Upper Primary School Left Wing Peepasar	23	Govt. Primary School Right Wing Shribalaji
3	Govt. Upper Primary School Bukaramsota	24	Govt. Primary School Left Wing Shribalaji
4	Govt. Sec. School Right Wing Chhila	25	Govt. Adharsh Upper Primary School Hanumannagar
5	Govt. Sec. School Left Wing Chhila	26	Govt. Primary School Kotwalo Ki Dhani Kernaitpura
6	Govt. Secondary School Middle Wing Chhila	27	Govt. Primary School Natha Nada
7	Govt. Senior Secondary School Right Wing Sewari	28	Govt. Secondary School Nayagaon
8	Govt. Senior Secondary School Left Wing Sewari	29	Govt. Secondary School Right Wing Jakhaniya
9	Govt. Upper Primary School Birmasar-2	30	Govt. Secondary School Left Wing Jakhaniya
10	Govt. Adarsh Senior Secondary School Right Wing Rohini	31	Govt. Senior Secondary School Right Wing Kalri
11	Govt. Adarsh Senior Secondary School Middle Wing Rohini	32	Govt. Senior Secondary School Left Wing Kalri
12	Govt. Adarsh Senior Secondary School Left Wing Rohini	33	Govt. Upper Primary School Derwa
13	Govt. Secondary School Mundasar	34	Govt. Adarsh Senior Secondary School Right Wing Khari Karamsota
14	Govt. Primary School Pitholai	35	Govt. Adarsh Senior Secondary School Left Wing Khari Karamsota
15	Govt. Upper Primary School Fathesar	36	Govt. Upper Primary School Thalanju
16	Govt. Upper Primary School, Padan No. 1	37	Govt. Senior Secondary School Right Wing Alai
17	Govt. Shikshakarmi Upper Primary School, Pabuthal	38	Govt. Senior Secondary School Middle Wing Alai
18	Govt. Senior Secondary School Right Wing Satheran	39	Govt. Senior Secondary School Left Wing Alai
19	Govt. Senior Secondary School Left Wing Satheran	40	Govt. Girls Secondary School Right Wing Alai
20	Govt. Upper Primary School Chainasar	41	Govt. Girls Secondary School Left Wing Alai
21	Govt. Adarsh Senior Secondary School Right Wing Shribalaji	42	Govt. Upper Primary School Ratri

Contd....

## Polling Station Level Election Results

### Polling Station-wise Votes Secured by Overall Top Five Parties in Nagaur Assembly in Assembly Election (AE) under Nagaur Parliamentary Constituency in Rajasthan (2018)

Number of Polling Station	Winner - Mohan Ram Choudhary (BJP)	Runner-up - Habibur Rehman Ashrafi Lamba (INC)	3rd - Samsher Khan (RLTP)	4th - Bajrang Ram (BSP)	5th - Narendra (IND)	NOTA	Other	Total Votes Secured
36	370	273	50	8	22	5	91	819
37	342	334	0	5	8	4	38	731
38	208	438	0	18	11	10	38	723
39	433	312	5	4	6	2	56	818
40	352	322	4	16	14	4	26	738
41	274	463	0	6	15	15	14	787
42	511	162	93	3	4	4	35	812
43	226	149	2	15	5	4	13	414
44	580	28	30	8	4	8	23	681
45	422	41	33	10	1	2	7	516
46	604	57	7	8	3	2	25	706
47	506	30	70	5	10	5	18	644
48	496	150	31	28	9	4	22	740
49	548	174	30	8	10	14	56	840
50	532	15	37	0	1	1	12	598
51	360	181	21	8	4	11	25	610
52	319	111	2	15	4	3	17	471
53	313	55	3	9	12	3	2	397
54	400	52	3	2	2	4	26	489
55	187	215	5	2	1	4	59	473
56	162	269	5	3	3	5	24	471
57	372	244	19	9	5	7	22	678
58	683	221	15	28	3	7	24	981
59	284	453	21	23	21	9	30	841
60	442	172	19	7	6	7	22	675
61	393	98	16	38	14	4	29	592
62	260	287	1	8	17	4	32	609
63	39	531	0	2	2	4	9	587
64	10	525	2	2	2	3	17	561
65	319	195	0	3	4	8	13	542
66	412	240	1	7	18	7	20	705
67	506	271	46	6	6	7	22	864
68	548	152	22	6	8	11	45	792
69	489	252	15	7	9	16	16	804
70	396	205	92	9	5	7	29	743

Contd....

## Polling Station Level Election Results

### Winner, Runner-up and 3rd Party Position & Winning Margin According to Polling Stations in Nagaur Assembly in Assembly Election (AE) under Nagaur Parliamentary Constituency in Rajasthan (2018)

Polling Station Number	Winner Party	Winner Votes (%)	Runner-up Party	Runner-up Votes (%)	Winning Margin Votes (%)	Third Party	Third Party Votes (%)	Other Votes (%)
71	INC	269 (44.39)	BJP	237 (39.11)	32 (5.28)	RLTP	25 (4.13)	75 (12.38)
72	BJP	264 (53.55)	INC	114 (23.12)	150 (30.43)	RLTP	65 (13.18)	50 (10.14)
73	BJP	707 (70.63)	INC	159 (15.88)	548 (54.75)	RLTP	101 (10.09)	34 (3.4)
74	BJP	242 (44.81)	RLTP	157 (29.07)	85 (15.74)	INC	96 (17.78)	45 (8.33)
75	BJP	282 (51.18)	INC	120 (21.78)	162 (29.4)	RLTP	91 (16.52)	58 (10.53)
76	BJP	279 (46.73)	INC	241 (40.37)	38 (6.36)	RLTP	16 (2.68)	61 (10.22)
77	BJP	381 (57.21)	RLTP	163 (24.47)	218 (32.74)	INC	67 (10.06)	55 (8.26)
78	BJP	449 (81.49)	RLTP	69 (12.52)	380 (68.97)	INC	17 (3.09)	16 (2.9)
79	BJP	246 (55.41)	RLTP	86 (19.37)	160 (36.04)	INC	60 (13.51)	52 (11.71)
80	INC	263 (33.12)	BJP	228 (28.72)	35 (4.4)	RLTP	162 (20.4)	141 (17.76)
81	BJP	230 (54.89)	INC	118 (28.16)	112 (26.73)	RLTP	30 (7.16)	41 (9.79)
82	BJP	281 (61.49)	INC	97 (21.23)	184 (40.26)	RLTP	55 (12.04)	24 (5.25)
83	BJP	361 (49.18)	INC	302 (41.14)	59 (8.04)	BSP	21 (2.86)	50 (6.81)
84	BJP	542 (71.88)	INC	110 (14.59)	432 (57.29)	IND (B)	21 (2.79)	81 (10.74)
85	BJP	633 (77.86)	INC	131 (16.11)	502 (61.75)	IND (B)	13 (1.6)	36 (4.43)
86	BJP	261 (60.14)	RLTP	111 (25.58)	150 (34.56)	INC	42 (9.68)	20 (4.61)
87	BJP	392 (57.9)	INC	168 (24.82)	224 (33.08)	RLTP	58 (8.57)	59 (8.71)
88	BJP	341 (46.21)	INC	289 (39.16)	52 (7.05)	RLTP	35 (4.74)	73 (9.89)
89	BJP	393 (62.78)	INC	127 (20.29)	266 (42.49)	RLTP	47 (7.51)	59 (9.42)
90	BJP	461 (65.95)	INC	195 (27.9)	266 (38.05)	RLTP	16 (2.29)	27 (3.86)
91	BJP	439 (64.09)	INC	183 (26.72)	256 (37.37)	RLTP	24 (3.5)	39 (5.69)
92	RLTP	331 (47.49)	BJP	241 (34.58)	90 (12.91)	INC	75 (10.76)	50 (7.17)
93	INC	280 (60.74)	BJP	102 (22.13)	178 (38.61)	RLTP	30 (6.51)	49 (10.63)
94	BJP	338 (54.69)	INC	129 (20.87)	209 (33.82)	RLTP	86 (13.92)	65 (10.52)
95	INC	702 (94.35)	BJP	14 (1.88)	688 (92.47)	IND (N)	7 (0.94)	21 (2.82)
96	INC	738 (91.22)	BJP	33 (4.08)	705 (87.14)	DKD	13 (1.61)	25 (3.09)
97	INC	569 (65.86)	BJP	224 (25.93)	345 (39.93)	IND (N)	21 (2.43)	50 (5.79)
98	INC	831 (92.13)	IND (N)	41 (4.55)	790 (87.58)	DKD	8 (0.89)	22 (2.44)
99	INC	827 (90.68)	IND (N)	35 (3.84)	792 (86.84)	BJP	17 (1.86)	33 (3.62)
100	BJP	502 (61.52)	INC	191 (23.41)	311 (38.11)	RLTP	52 (6.37)	71 (8.7)
101	BJP	462 (61.68)	INC	174 (23.23)	288 (38.45)	RLTP	54 (7.21)	59 (7.88)
102	BJP	430 (59.56)	INC	214 (29.64)	216 (29.92)	RLTP	28 (3.88)	50 (6.93)
103	BJP	656 (76.19)	INC	141 (16.38)	515 (59.81)	RLTP	36 (4.18)	28 (3.25)
104	BJP	666 (94.47)	INC	11 (1.56)	655 (92.91)	RLTP	8 (1.13)	20 (2.84)
105	INC	571 (92.25)	BJP	28 (4.52)	543 (87.73)	IND (N)	7 (1.13)	13 (2.1)

Contd....

## Socio-Economic Amenities - Rural

### Access to Education Facilities

Particulars	Number of Village (% of Population)				
	Available	Not Available	If Not Available (Distance of Nearest Facility)		
			A	B	C
Govt. Primary School	95 (99)	14 (1)	6 (0)	0 (0)	0 (0)
Private Primary School	58 (71)	51 (29)	5 (1)	3 (0)	0 (0)
Govt. Middle School	69 (85)	40 (15)	17 (4)	10 (5)	0 (0)
Private Middle School	39 (52)	70 (48)	1 (0)	3 (1)	0 (0)
Govt. Secondary School	36 (57)	73 (43)	30 (15)	30 (20)	0 (0)
Private Secondary School	21 (36)	88 (64)	2 (1)	4 (2)	0 (0)
Govt. Senior Secondary School	8 (16)	101 (84)	14 (10)	57 (45)	24 (18)
Private Senior Secondary School	5 (13)	104 (87)	1 (0)	0 (0)	1 (1)
Govt. Arts and Science Degree College	0 (0)	109 (100)	5 (1)	33 (24)	71 (75)
Private Arts and Science Degree College	0 (0)	109 (100)	0 (0)	0 (0)	0 (0)
Govt. Engineering College	0 (0)	109 (100)	0 (0)	0 (0)	108 (99)
Private Engineering College	0 (0)	109 (100)	0 (0)	1 (1)	0 (0)
Govt. Medicine College	0 (0)	109 (100)	0 (0)	0 (0)	109 (100)
Private Medicine College	0 (0)	109 (100)	0 (0)	0 (0)	0 (0)
Govt. Management Institute	0 (0)	109 (100)	0 (0)	0 (0)	88 (83)
Private Management Institute	0 (0)	109 (100)	0 (0)	1 (0)	20 (17)
Govt. Polytechnic	0 (0)	109 (100)	5 (1)	26 (20)	77 (76)
Private Polytechnic	0 (0)	109 (100)	0 (0)	0 (0)	1 (3)
Govt. Vocational Training School/ITI	0 (0)	109 (100)	6 (2)	27 (19)	76 (79)
Private Vocational Training School/ITI	0 (0)	109 (100)	0 (0)	0 (0)	0 (0)
Govt. Non Formal Training Centre	0 (0)	109 (100)	5 (1)	26 (20)	78 (79)
Private Non Formal Training Centre	0 (0)	109 (100)	0 (0)	0 (0)	0 (0)
Govt. School For Disabled	0 (0)	109 (100)	0 (0)	0 (0)	15 (20)
Private School For Disabled	0 (0)	109 (100)	5 (1)	25 (17)	64 (62)
Government Others	0 (0)	109 (100)	0 (0)	0 (0)	0 (0)
Private Others	0 (0)	109 (100)	0 (0)	0 (0)	0 (0)

Note : Distance A : Less than 5 km; B : Between 5-10 km; C : 10+ km.; Source : Data Analysis is based on 2011 Census.

## DISCLAIMER

The Terms of Use and Disclaimer of Datanet India Private Limited (hereinafter referred to as "Datanet") for use of this analysis report of **Nagaur Assembly Constituency (Nagaur Vidhan Sabha) :-**

1. **Assembly Factbook™** is a Registered Trade Mark owned by Datanet.
2. All the maps are sketched and graphical representation only and have not been drawn to the scale and also not to represent the actual geographical area or boundary of the unit.
3. The data for the aforesaid analysis is based on authentic sources and has been culled from the various publications of Census, CSO and NSSO for district and block level data, various central and state government departments, Central & State Elections Commissions and the concerned Returning Officers' releases, Electoral Rolls, Election results and allied publications, internal assessment, surveys, estimates and analysis. Therefore, certain adjustment of data at micro level may have been done to arrive closer to the macro data.
4. Data have been provided on an "As Is" and "As AVAILABLE" basis
5. The colours shown in the maps or diagram and charts of a particular party, alliance or AC are indicative and do not represent them.
6. This publication which includes maps, sheets, graphs and data would be the property under copyright of Datanet only. The user may use these for its internal study, analysis and research purposes. It's public display, re-selling or any commercial uses by the user are not allowed.
7. Datanet has taken due care and caution in compilation and processing of data and allied information, but does not guarantee the accuracy, adequacy or completeness of any information/analysis and will be not responsible for any errors or omissions or for the results obtained from the use of such information/analysis.
8. All the contents for the publication have been culled from various authentic sources and Datanet reasonably believes such sources to be reliable, but does not make any representations, express or implied as to the accuracy or fitness of use of such information. The information or contents of the information/analysis do not constitute advice and should not be relied upon in making (or refraining from making) any decision. Any reliance placed upon the information provided by Datanet is the sole responsibility and strictly at the user's risk.
9. In no event will Datanet be liable for any damages (including, without limitation, damages for loss of business projects, or loss of profits) arising in contract, tort or otherwise from the use of or inability to use any of its contents, or from any action taken (or refrained from being taken) as a result of using the analysis or any of its contents. Datanet its directors, owners, editors, officials, employees, distributor and agents or any associate will not be liable for any errors in the information contained or any consequences arising from the use of the contents of the provided information/analysis.
10. If any provision of these terms and conditions is held invalid or illegal or unenforceable for any reason by any court of competent jurisdiction, such provision shall be severed and the remainder of provisions of the terms and conditions shall continue in full force and effect as if the Term of Use had been executed with the invalid, illegal or unenforceable provision eliminated.
11. If there are any discrepancies in the information provided, please bring it to attention of Datanet for suitable rectification measures.

**Buy Online This Complete Book At  
Datanet India eBooks Store**

[www.indiastatpublications.com](http://www.indiastatpublications.com)

or go directly at

[http://www.indiastatpublications.com/  
Assembly\\_factbook/Rajasthan/Nagaur/ Nagaur](http://www.indiastatpublications.com/Assembly_factbook/Rajasthan/Nagaur/Nagaur)

 **india**stat**elections**

ISBN : 978-93-87293-43-4



9 789387 293434