



Rajasthan

Assembly Factbook™

Sangod Assembly Constituency



Key Electoral Data of Sangod
Assembly Constituency (Vidhan Sabha)

Rajasthan

Assembly Factbook™

Sangod Assembly Constituency



Sangod Vidhan Sabha

Editor & Director

Dr. R.K. Thukral

Research Editor

Dr. Shafeeq Rahman

Compiled, Researched and Published by Datanet India Pvt. Ltd.

D-100, 1st Floor,

Okhla Industrial Area, Phase-I,
New Delhi- 110020.

Ph.: 91-11- 43580781-84

Email : support@indiastatpublications.com

Website : www.indiastatelections.com

Online Book Store :

www.indiastatpublications.com

Report No. : AFB/RJ-188-0123

ISBN : 978-93-87293-82-3

First Edition : January, 2018

Sixth Updated Edition : January, 2023

Price : Rs. 11500/-

US\$ 310

© Datanet India Pvt. Ltd.

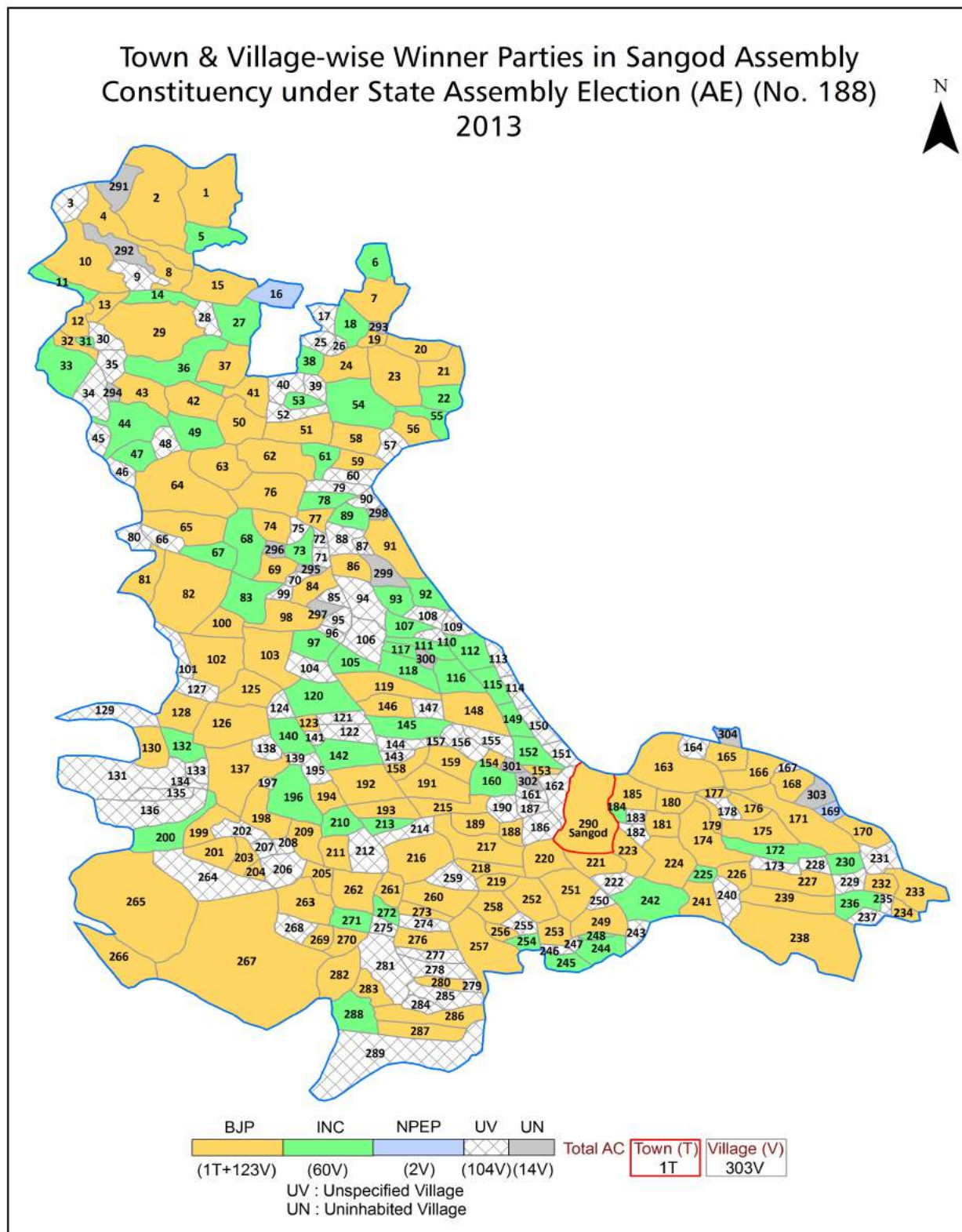
All rights reserved. No part of this book may be reproduced, stored in a retrieval system or transmitted in any form or by any means, mechanical photocopying, photographing, scanning, recording or otherwise without the prior written permission of the publisher. Please refer to Disclaimer at page no. 214 for the use of this publication.

Printed in India

Contents

No.	Particulars	Page No.
	Introduction	
1	Assembly Constituency - (Vidhan Sabha) at a Glance Features of Assembly as per Delimitation Commission of India (2008)	1-2
	Location and Political Maps	
2	Location Map Boundaries of Assembly Constituency - (Vidhan Sabha) in District Boundaries of Assembly Constituency under Parliamentary Constituency - (Lok Sabha) Town & Village-wise Winner Parties- 2019, 2018, 2014, 2013, 2009 and 2008	3-11
	Administrative Setup (2011)	
3	District Sub-district Towns Villages Inhabited Villages Uninhabited Villages Village Panchayat Intermediate Panchayat	12-26
	Demographics (2011)	
4	Population Households Rural/Urban Population Towns and Villages by Population Size Sex Ratio (Total & 0-6 Years) Religious Population Social Population Literacy Rate	27-28
	Electoral Features	
5	Important Dates of Last Elections Held Electors by Gender Service Electors Voters Voters Turnout Polling Stations & Average Number of Electors per Polling Station Electors by Age Group Present Elected Representatives	29-34
	Historical Summary Election Results	
6	Vote Share of Major Parties Winning Margin (Number & Percentage) Polarity of Parties Summary Result of Assembly Segment of Parliamentary Elections 2019, 2014 and 2009 Summary Result of Assembly Elections 2018, 2013 and 2008	35-44
	Polling Station Level Election Results	
7	Name and Number of Polling Station 2019, 2018, 2014, 2013, 2009 and 2008 Polling Station-wise Electors, Voters & Voters Turnout 2019, 2018, 2014, 2013, 2009 and 2008 Polling Station wise Elections Results 2019, 2018, 2014, 2013, 2009 and 2008	45-194
	Share of Assembly Constituency	
8	Share of Assembly Constituency - (Vidhan Sabha) in State, District and Parliamentary Constituency - (Lok Sabha)	195
	Socio-Economic Amenities (2011)	
9	Access to Administrative Units Agricultural, Manufacturing and Industrial Commodities Demographic Indicators Education Health & Manpower Drinking Water Supply Sanitation Entertainment and Recreations Infrastructure Power Food Allocation Distribution and Marketing of Agriculture Commodities Infrastructure Transport and Road Infrastructure Communication Banking and Financial Services Land Use Irrigation Source	197-211
10	Abbreviation & Sources	212-213
11	Disclaimer	214

Location & Political Map



Administrative Setup

List of Village Panchayat & Intermediate Panchayat (Block) Name - 2011

Village Name	Village Panchayat Name	Intermediate Panchayat Name
Adoosa	Kundanpur	Sangod
Akodiya	Kishanpura	Sangod
Alyaheri	Deoli	Sangod
Amarpura	Amarpura	Sultanpur
Amli	Mandap	Sangod
Amli	Khajoori	Sangod
Amora	Bamori	Sultanpur
Amrit Kheri	Kurariya Khurd	Sangod
Amrit Kua	Amrit Kua	Sangod
Atraliya	Mandap	Sangod
Awan	Awan	Sangod
Bachhihera	Hingoniya	Sangod
Baisar	Kishanpura	Sangod
Balapura	Kotsuwan	Sultanpur
Ballabhpora	Bhauran	Sultanpur
Baloohera	Baloohera	Sangod
Bambooliya Kataria	Vinod Khurd	Sangod
Bamooli	Choma Maliyan	Sultanpur
Bamoolya Jageer	Amrit Kua	Sangod
Bamori	Bamori	Sultanpur
Banda	Kurar	Sangod
Bangadsya	Kishanpura	Sangod
Bapawar Kalan	Bapawar Kalan	Sangod
Bapawar Khurd	Labaniya	Sangod
Bargu	Polai Kalan	Sultanpur
Barkhera	Danta	Sangod
Barkheri	Amrit Kua	Sangod
Barna	Labaniya	Sangod
Baroo Kheri	Latoori	Sangod

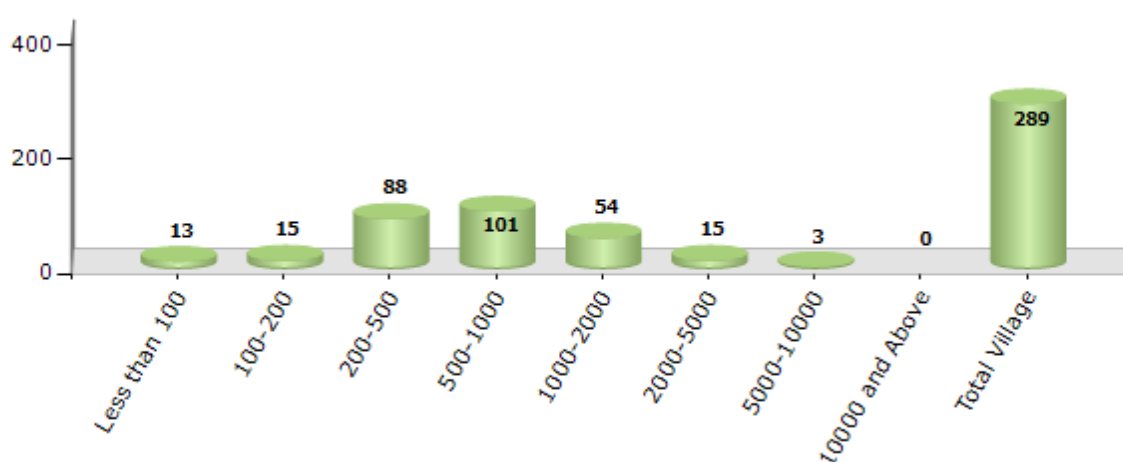
Contd....

Demographic

Number of Villages by Population Size - 2011

Less than 100	100-200	200-500	500-1000	1000-2000	2000-5000	5000-10000	10000 and Above	Total Village
13	15	88	101	54	15	3	0	289

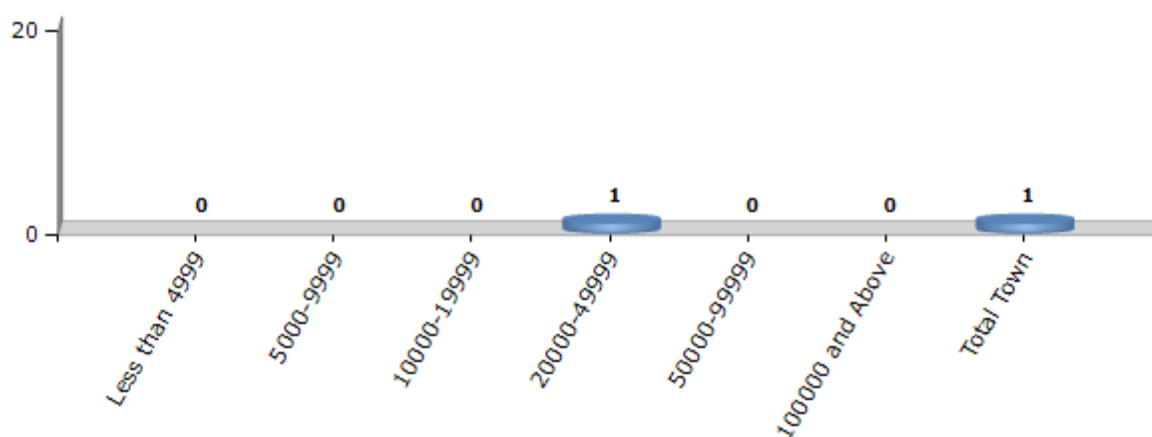
Number of Villages by Population Size - 2011



Number of Towns by Population Size - 2011

Less than 4999	5000-9999	10000-19999	20000-49999	50000-99999	100000 and Above	Total Town
0	0	0	1	0	0	1

Number of Towns by Population Size - 2011

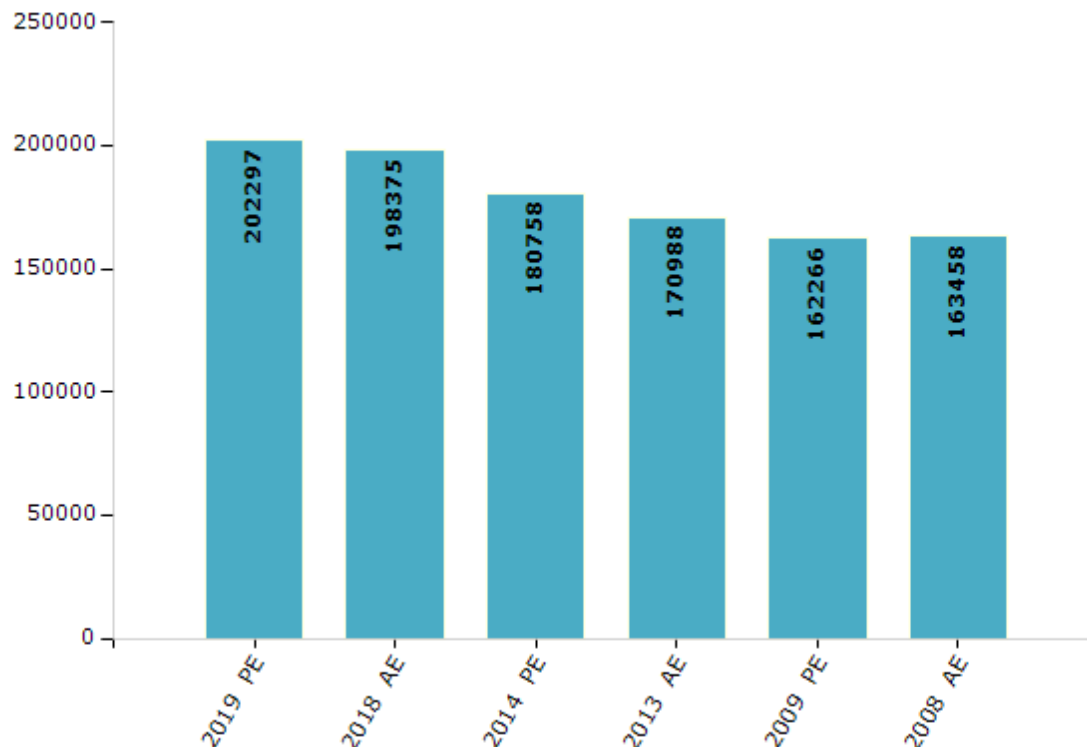


Electoral Features

Electors by Male & Female

Year	Male	Female	Others	Total	Year	Male	Female	Others	Total
2019 PE	104641	97655	1	202297	1993 AE	-	-	-	-
2018 AE	102837	95537	1	198375	1990 AE	-	-	-	-
2014 PE	94879	85879	0	180758	1985 AE	-	-	-	-
2013 AE	90047	80941	0	170988	1980 AE	-	-	-	-
2009 PE	85170	77096	-	162266	1977 AE	-	-	-	-
2008 AE	85358	78100	-	163458	1972 AE	-	-	-	-
2004 PE	-	-	-	-	1967 AE	-	-	-	-
2003 AE	-	-	-	-	1962 AE	-	-	-	-
1999 PE	-	-	-	-	1957 AE	-	-	-	-
1998 AE	-	-	-	-	1952 AE	-	-	-	-

Number of Electors

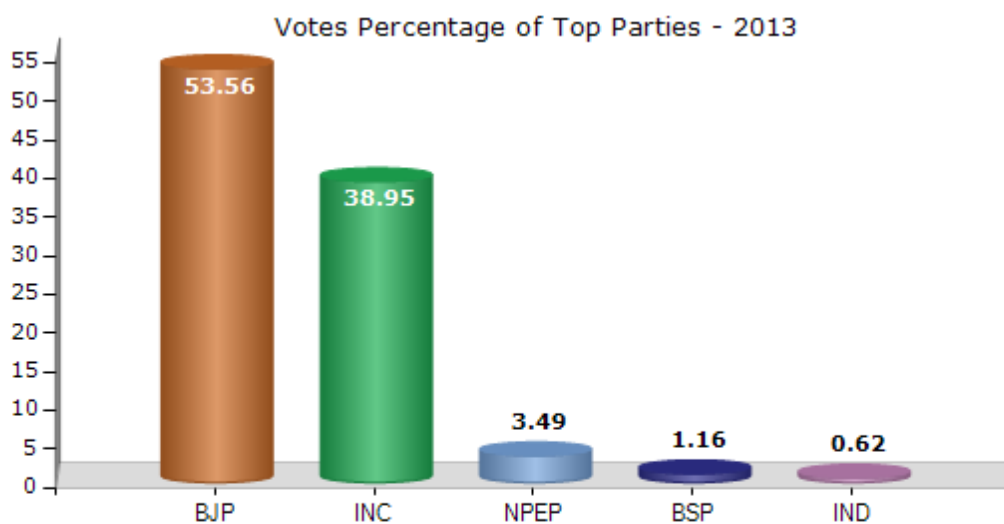


Note : AE : Assembly Election, PE : Assembly Segment of Parliamentary Election

Historical Summary Election Results

Summary Result of Assembly Election - 2013

Candidate Name	Party	Votes	Votes %
Heeralal Nagar	BJP	70495	53.56
Bharat Singh Kundanpur	INC	51263	38.95
Purushottam	NPEP	4598	3.49
Ramdayal	BSP	1524	1.16
Lalsingh Maran	IND	811	0.62
Satya Prakash	IND	685	0.52
	NOTA	2234	1.7



Polling Station Level Election Results

Number and Name of Polling Stations (PS) (2018)

Number of Polling Stations	Name of Polling Stations	Number of Polling Stations	Name of Polling Stations
1	Govt. Secondary School Paraliya Room No. 1	22	Govt. Primary School Kacholiya Room No. 1
2	Government Primary School Char Room No. 1	23	Govt. Varist Upper Primary Sanskrit School Dungarjiya Room No. 1
3	Govt. Primary School Nayaganw Ahiran Room No. 1	24	Govt. Primary School Udpuriya Room No. 1
4	Adarsh Govt. Sr. Sec. School Naya Bhawan Mundla Room No. 1	25	Govt. Primary School Fatehpur Room No. 1
5	Govt. Upper Primary School Bhimpura Room Number 1	26	Govt. Secondary School Kanwarapura Room No. 1
6	Govt. Upper Primary School Sholi Room No. 1	27	Govt. Upper Primary School Rampuriya Urf Nayaganw Room No. 1
7	Govt. Girls Secondary School Digod Room No. 1	28	Adarsh Govt. Sr. Sec. School Amarpura Room No. 1
8	Adarsh Govt. Sr. Sec. School Digod Room No. 1	29	Adarsh Govt. Sr. Sec. School Amarpura Room No. 2
9	Adarsh Govt. Sr. Sec. School Digod Room No. 2	30	Govt. Primary School Chawandhedi Room No. 1
10	Govt. Primary School Digod Room No. 1	31	Govt. Upper Primary School Surela Room No. 1
11	Govt. Utkrasht Upper Primary School Devpura Room No. 1	32	Govt. Primary School Richhahedi Room No. 1
12	Adarsh Govt. Sr. Secondary School Nimoda Hari Ji Room No. 10	33	Govt. Primary School Khedli Ghata Room No. 1
13	Adarsh Govt. Sr. Secondary School Nimoda Hari Ji Room No. 2	34	Govt. Primary School Kachnawada Room No. 1
14	Govt. Girls Upper Primary School Nimoda Hari Ji Room No. 1	35	Adarsh Govt. Senior Secondary School Sarola Room No. 1
15	Govt. Secondary School Chhipadaa Room Number 1	36	Adarsh Govt. Senior Secondary School Sarola Room No. 2
16	Govt. Primary School Haripura Room No. 1	37	Govt. Utkrasht Upper Primary School Dabar Room No. 2
17	Govt. Primary School Balapura Room No. 1	38	Govt. Upper Primary School Darbiji Room No. 1
18	Govt. Utkrasht Upper Primary School Chandrawala Room No. 1	39	Govt. Varishth Upadhyay Sanskrit School Motikuan Room No. 1
19	Adarsh Govt. Senior Secondary School Kotsuwan Room No. 1	40	Govt. Utkrasht Upper Primary School Khedli Mahadit Room No. 1
20	Adarsh Govt. Senior Secondary School Kotsuwan Room No. 2	41	Adarsh Govt. Senior Secondary School Bamori Room No. 4
21	Govt. Primary School Mandawari Room No. 1	42	Adarsh Govt. Senior Secondary School Bamori Room No. 2

Contd....

Polling Station Level Election Results

Polling Station-wise Votes Secured by Overall Top Five Parties in Sangod Assembly in Assembly Election (AE) under Kota Parliamentary Constituency in Rajasthan (2018)

Number of Polling Station	Winner - Bharat Singh Kundanpur (INC)	Runner-up - Heera Lal Nagar (BJP)	3rd - Suresh Kumar (IND)	4th - Prabhulal (BSP)	5th - Dhanraj Sen (BKNP)	NOTA	Other	Total Votes Secured
36	230	238	2	4	1	1	7	483
37	370	288	1	5	1	2	8	675
38	355	113	2	4	5	1	1	481
39	281	204	2	9	1	6	3	506
40	598	407	6	7	4	3	9	1034
41	348	453	7	5	4	3	18	838
42	516	370	3	10	10	11	18	938
43	588	193	1	4	1	11	7	805
44	147	245	1	2	5	2	3	405
45	404	398	3	4	8	8	5	830
46	264	253	6	5	5	4	6	543
47	100	187	0	1	1	2	7	298
48	206	163	2	3	1	0	3	378
49	339	263	3	1	3	10	3	622
50	338	285	3	6	2	8	2	644
51	409	366	3	2	1	5	10	796
52	412	146	0	4	1	10	5	578
53	290	334	2	5	2	12	5	650
54	379	342	8	5	1	16	17	768
55	405	295	3	9	1	3	5	721
56	298	259	1	6	1	4	6	575
57	179	179	1	4	2	5	3	373
58	403	201	4	5	4	13	5	635
59	218	314	2	6	3	5	10	558
60	351	506	5	5	6	5	10	888
61	218	502	2	4	11	4	6	747
62	281	501	3	5	1	11	11	813
63	244	287	9	2	2	1	5	550
64	189	206	0	1	3	2	3	404
65	213	154	5	6	2	2	2	384
66	190	255	5	5	1	4	9	469
67	254	246	2	1	3	4	4	514
68	323	304	4	3	0	9	2	645
69	249	460	5	3	2	8	4	731
70	348	258	4	4	4	8	12	638

Contd....

Polling Station Level Election Results

Winner, Runner-up and 3rd Party Position & Winning Margin According to Polling Stations in Sangod Assembly in Assembly Election (AE) under Kota Parliamentary Constituency in Rajasthan (2018)

Polling Station Number	Winner Party	Winner Votes (%)	Runner-up Party	Runner-up Votes (%)	Winning Margin Votes (%)	Third Party	Third Party Votes (%)	Other Votes (%)
71	INC	225 (70.75)	BJP	82 (25.79)	143 (44.96)	BSP	5 (1.57)	6 (1.89)
72	INC	375 (56.05)	BJP	270 (40.36)	105 (15.69)	BSP	6 (0.9)	18 (2.69)
73	BJP	352 (59.86)	INC	224 (38.1)	128 (21.76)	BSP	3 (0.51)	9 (1.53)
74	INC	519 (66.11)	BJP	234 (29.81)	285 (36.3)	BSP	6 (0.76)	26 (3.31)
75	INC	435 (55.7)	BJP	330 (42.25)	105 (13.45)	BSP	5 (0.64)	11 (1.41)
76	BJP	403 (73.67)	INC	128 (23.4)	275 (50.27)	BKNP	5 (0.91)	11 (2.01)
77	INC	300 (73.53)	BJP	95 (23.28)	205 (50.25)	BSP	5 (1.23)	8 (1.96)
78	INC	377 (62.21)	BJP	214 (35.31)	163 (26.9)	BSP	5 (0.83)	10 (1.65)
79	BJP	557 (59.13)	INC	347 (36.84)	210 (22.29)	BSP	9 (0.96)	29 (3.08)
80	INC	351 (63.59)	BJP	168 (30.43)	183 (33.16)	IND (SK)	9 (1.63)	24 (4.35)
81	INC	449 (66.62)	BJP	198 (29.38)	251 (37.24)	BSP	8 (1.19)	19 (2.82)
82	INC	269 (61.42)	BJP	159 (36.3)	110 (25.12)	BKNP	3 (0.68)	7 (1.6)
83	INC	236 (51.53)	BJP	207 (45.2)	29 (6.33)	IND (SK)	7 (1.53)	8 (1.75)
84	BJP	221 (49.44)	INC	211 (47.2)	10 (2.24)	BYS	3 (0.67)	12 (2.68)
85	INC	365 (77)	BJP	91 (19.2)	274 (57.8)	BSP	6 (1.27)	12 (2.53)
86	INC	341 (49.85)	BJP	325 (47.51)	16 (2.34)	BSP	4 (0.58)	14 (2.05)
87	INC	557 (53.05)	BJP	467 (44.48)	90 (8.57)	BKNP	7 (0.67)	19 (1.81)
88	INC	320 (59.7)	BJP	207 (38.62)	113 (21.08)	BSP	3 (0.56)	6 (1.12)
89	INC	743 (84.91)	BJP	81 (9.26)	662 (75.65)	BSP	17 (1.94)	34 (3.89)
90	INC	600 (79.05)	BJP	139 (18.31)	461 (60.74)	BSP	8 (1.05)	12 (1.58)
91	INC	383 (57.59)	BJP	249 (37.44)	134 (20.15)	IND (RC)	6 (0.9)	27 (4.06)
92	BJP	536 (68.19)	INC	224 (28.5)	312 (39.69)	BSP	8 (1.02)	18 (2.29)
93	BJP	206 (53.79)	INC	154 (40.21)	52 (13.58)	IND (SK)	6 (1.57)	17 (4.44)
94	BJP	453 (56.91)	INC	299 (37.56)	154 (19.35)	IND (SK)	9 (1.13)	35 (4.4)
95	BJP	299 (52.92)	INC	193 (34.16)	106 (18.76)	IND (SK)	44 (7.79)	29 (5.13)
96	BJP	320 (63.37)	INC	174 (34.46)	146 (28.91)	BSP	4 (0.79)	7 (1.39)
97	INC	504 (54.55)	BJP	400 (43.29)	104 (11.26)	IND (SK)	5 (0.54)	15 (1.62)
98	INC	303 (57.71)	BJP	201 (38.29)	102 (19.42)	BSP	8 (1.52)	13 (2.48)
99	INC	396 (50.57)	BJP	282 (36.02)	114 (14.55)	IND (SK)	82 (10.47)	23 (2.94)
100	BJP	447 (55.46)	INC	307 (38.09)	140 (17.37)	IND (SK)	21 (2.61)	31 (3.85)
101	BJP	169 (49.71)	INC	156 (45.88)	13 (3.83)	IND (SK)	7 (2.06)	8 (2.35)
102	BJP	413 (57.92)	INC	286 (40.11)	127 (17.81)	IND (RC)	4 (0.56)	10 (1.4)
103	INC	459 (69.55)	BJP	175 (26.52)	284 (43.03)	BSP	8 (1.21)	18 (2.73)
104	INC	556 (63.98)	BJP	292 (33.6)	264 (30.38)	BSP	7 (0.81)	14 (1.61)
105	INC	456 (52.66)	BJP	346 (39.95)	110 (12.71)	IND (SK)	29 (3.35)	35 (4.04)

Contd....

Socio-Economic Amenities - Rural

Access to Education Facilities

Particulars	Number of Village (% of Population)				
	Available	Not Available	If Not Available (Distance of Nearest Facility)		
			A	B	C
Govt. Primary School	173 (86)	116 (14)	15 (1)	4 (0)	0 (0)
Private Primary School	88 (60)	201 (40)	75 (10)	18 (3)	4 (0)
Govt. Middle School	73 (56)	216 (44)	109 (19)	25 (4)	4 (1)
Private Middle School	81 (57)	208 (43)	33 (7)	12 (2)	7 (1)
Govt. Secondary School	37 (38)	252 (62)	131 (29)	72 (17)	12 (3)
Private Secondary School	45 (42)	244 (58)	9 (2)	4 (1)	9 (2)
Govt. Senior Secondary School	18 (27)	271 (73)	92 (20)	99 (24)	35 (9)
Private Senior Secondary School	24 (17)	265 (83)	5 (1)	4 (1)	13 (3)
Govt. Arts and Science Degree College	0 (0)	289 (100)	21 (4)	49 (19)	204 (68)
Private Arts and Science Degree College	0 (0)	289 (100)	2 (1)	0 (0)	13 (8)
Govt. Engineering College	0 (0)	289 (100)	1 (0)	0 (0)	275 (93)
Private Engineering College	0 (0)	289 (100)	0 (0)	0 (0)	13 (7)
Govt. Medicine College	0 (0)	289 (100)	1 (0)	0 (0)	276 (94)
Private Medicine College	0 (0)	289 (100)	0 (0)	0 (0)	12 (5)
Govt. Management Institute	0 (0)	289 (100)	0 (0)	0 (0)	268 (89)
Private Management Institute	0 (0)	289 (100)	0 (0)	0 (0)	21 (11)
Govt. Polytechnic	0 (0)	289 (100)	1 (0)	0 (0)	274 (94)
Private Polytechnic	0 (0)	289 (100)	0 (0)	0 (0)	9 (5)
Govt. Vocational Training School/ITI	0 (0)	289 (100)	23 (5)	49 (18)	208 (72)
Private Vocational Training School/ITI	0 (0)	289 (100)	1 (0)	0 (0)	0 (0)
Govt. Non Formal Training Centre	0 (0)	289 (100)	19 (3)	26 (11)	167 (57)
Private Non Formal Training Centre	0 (0)	289 (100)	3 (1)	17 (7)	56 (19)
Govt. School For Disabled	0 (0)	289 (100)	1 (0)	0 (0)	288 (100)
Private School For Disabled	0 (0)	289 (100)	0 (0)	0 (0)	0 (0)
Government Others	0 (0)	289 (100)	0 (0)	0 (0)	0 (0)
Private Others	0 (0)	289 (100)	0 (0)	0 (0)	0 (0)

Note : Distance A : Less than 5 km; B : Between 5-10 km; C : 10+ km.; Source : Data Analysis is based on 2011 Census.

DISCLAIMER

The Terms of Use and Disclaimer of Datanet India Private Limited (hereinafter referred to as "Datanet") for use of this analysis report of **Sangod Assembly Constituency (Sangod Vidhan Sabha)** :-

1. **Assembly Factbook™** is a Registered Trade Mark owned by Datanet.
2. All the maps are sketched and graphical representation only and have not been drawn to the scale and also not to represent the actual geographical area or boundary of the unit.
3. The data for the aforesaid analysis is based on authentic sources and has been culled from the various publications of Census, CSO and NSSO for district and block level data, various central and state government departments, Central & State Elections Commissions and the concerned Returning Officers' releases, Electoral Rolls, Election results and allied publications, internal assessment, surveys, estimates and analysis. Therefore, certain adjustment of data at micro level may have been done to arrive closer to the macro data.
4. Data have been provided on an "As Is" and "As AVAILABLE" basis
5. The colours shown in the maps or diagram and charts of a particular party, alliance or AC are indicative and do not represent them.
6. This publication which includes maps, sheets, graphs and data would be the property under copyright of Datanet only. The user may use these for its internal study, analysis and research purposes. It's public display, re-selling or any commercial uses by the user are not allowed.
7. Datanet has taken due care and caution in compilation and processing of data and allied information, but does not guarantee the accuracy, adequacy or completeness of any information/analysis and will be not responsible for any errors or omissions or for the results obtained from the use of such information/analysis.
8. All the contents for the publication have been culled from various authentic sources and Datanet reasonably believes such sources to be reliable, but does not make any representations, express or implied as to the accuracy or fitness of use of such information. The information or contents of the information/analysis do not constitute advice and should not be relied upon in making (or refraining from making) any decision. Any reliance placed upon the information provided by Datanet is the sole responsibility and strictly at the user's risk.
9. In no event will Datanet be liable for any damages (including, without limitation, damages for loss of business projects, or loss of profits) arising in contract, tort or otherwise from the use of or inability to use any of its contents, or from any action taken (or refrained from being taken) as a result of using the analysis or any of its contents. Datanet its directors, owners, editors, officials, employees, distributor and agents or any associate will not be liable for any errors in the information contained or any consequences arising from the use of the contents of the provided information/analysis.
10. If any provision of these terms and conditions is held invalid or illegal or unenforceable for any reason by any court of competent jurisdiction, such provision shall be severed and the remainder of provisions of the terms and conditions shall continue in full force and effect as if the Term of Use had been executed with the invalid, illegal or unenforceable provision eliminated.
11. If there are any discrepancies in the information provided, please bring it to attention of Datanet for suitable rectification measures.

**Buy Online This Complete Book At
Datanet India eBooks Store**

www.indiastatpublications.com

or go directly at

**[http://www.indiastatpublications.com/
Assembly_factbook/Rajasthan/Kota/ Sangod](http://www.indiastatpublications.com/Assembly_factbook/Rajasthan/Kota/Sangod)**

 **indiastat**elections

ISBN : 978-93-87293-82-3



9 789387 293823