



Rajasthan

# Assembly Factbook™

Dag Assembly Constituency



Key Electoral Data of Dag  
Assembly Constituency (Vidhan Sabha)

Rajasthan

# **Assembly Factbook™**

Dag Assembly Constituency



Dag Vidhan Sabha

## **Editor & Director**

Dr. R.K. Thukral

## **Research Editor**

Dr. Shafeeq Rahman

## **Compiled, Researched and Published by Datanet India Pvt. Ltd.**

D-100, 1st Floor,

Okhla Industrial Area, Phase-I,  
New Delhi- 110020.

Ph.: 91-11- 43580781-84

Email : support@indiastatpublications.com

Website : www.indiastatelections.com

## **Online Book Store :**

www.indiastatpublications.com

**Report No. :** AFB/RJ-197-0123

**ISBN :** 978-93-87267-61-9

**First Edition :** January, 2018

**Sixth Updated Edition :** January, 2023

**Price :** Rs. 11500/-

US\$ 310

**© Datanet India Pvt. Ltd.**

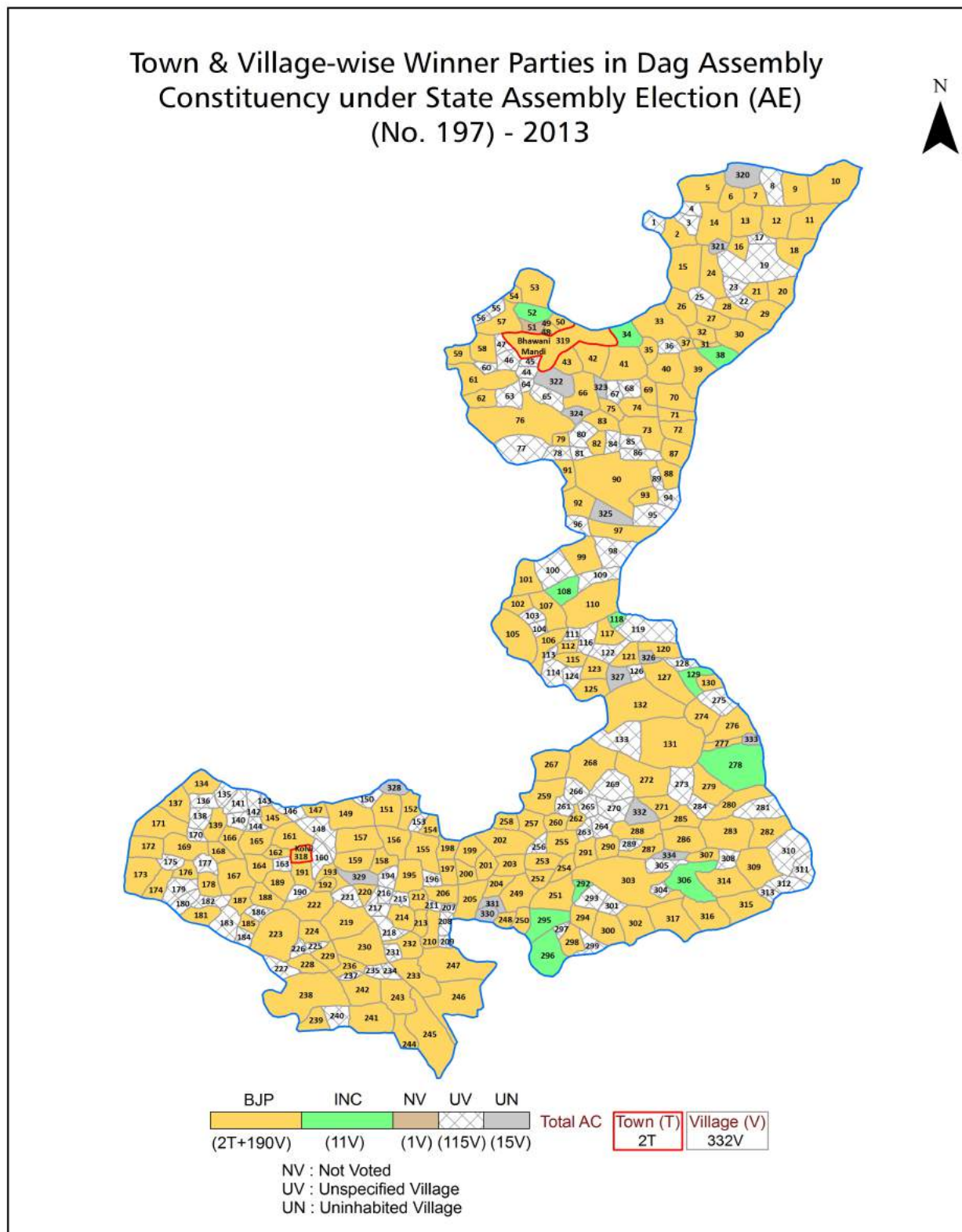
All rights reserved. No part of this book may be reproduced, stored in a retrieval system or transmitted in any form or by any means, mechanical photocopying, photographing, scanning, recording or otherwise without the prior written permission of the publisher. Please refer to Disclaimer at page no. 248 for the use of this publication.

Printed in India

## Contents

No.	Particulars	Page No.
	<b>Introduction</b>	
1	Assembly Constituency - (Vidhan Sabha) at a Glance   Features of Assembly as per Delimitation Commission of India (2008)	1-2
	<b>Location and Political Maps</b>	
2	Location Map   Boundaries of Assembly Constituency - (Vidhan Sabha) in District   Boundaries of Assembly Constituency under Parliamentary Constituency - (Lok Sabha)   Town & Village-wise Winner Parties- 2019, 2018, 2014, 2013, 2009 and 2008	3-11
	<b>Administrative Setup (2011)</b>	
3	District   Sub-district   Towns   Villages   Inhabited Villages   Uninhabited Villages   Village Panchayat   Intermediate Panchayat	12-27
	<b>Demographics (2011)</b>	
4	Population   Households   Rural/Urban Population   Towns and Villages by Population Size   Sex Ratio (Total & 0-6 Years)   Religious Population   Social Population   Literacy Rate	28-29
	<b>Electoral Features</b>	
5	Important Dates of Last Elections Held   Electors by Gender   Service Electors   Voters   Voters Turnout   Polling Stations & Average Number of Electors per Polling Station   Electors by Age Group   Present Elected Representatives	30-35
	<b>Historical Summary Election Results</b>	
6	Vote Share of Major Parties   Winning Margin (Number & Percentage)   Polarity of Parties   Summary Result of Assembly Segment of Parliamentary Elections 2019, 2014, 2009, 2004 and 1999   Summary Result of Assembly Elections 2018, 2013, 2008, 2003, 1998, 1993, 1990, 1985, 1980, 1977, 1972, 1967, 1962 and 1957	36-58
	<b>Polling Station Level Election Results</b>	
7	Name and Number of Polling Station 2019, 2018, 2014, 2013, 2009 and 2008   Polling Station-wise Electors, Voters & Voters Turnout 2019, 2018, 2014, 2013, 2009 and 2008   Polling Station wise Elections Results 2019, 2018, 2014, 2013, 2009 and 2008	59-228
	<b>Share of Assembly Constituency</b>	
8	Share of Assembly Constituency - (Vidhan Sabha) in State, District and Parliamentary Constituency - (Lok Sabha)	229
	<b>Socio-Economic Amenities (2011)</b>	
9	Access to Administrative Units   Agricultural, Manufacturing and Industrial Commodities   Demographic Indicators   Education   Health & Manpower   Drinking Water Supply   Sanitation   Entertainment and Recreations Infrastructure   Power   Food Allocation Distribution and Marketing of Agriculture Commodities Infrastructure   Transport and Road Infrastructure   Communication   Banking and Financial Services   Land Use   Irrigation Source	231-245
10	<b>Abbreviation &amp; Sources</b>	246-247
11	<b>Disclaimer</b>	248

## Location & Political Map





## Administrative Setup

### List of Village Panchayat & Intermediate Panchayat (Block) Name - 2011

Village Name	Village Panchayat Name	Intermediate Panchayat Name
Akiya	Bhaisani	Jhalrapatan
Akya Gehlot	Koondla	Dag
Akya Parmar	Sunari	Dag
Alawa	Alawa	Jhalrapatan
Amliya Kheri	Shri Chhatrapur	Jhalrapatan
Anandpura	Ganeshpura	Jhalrapatan
Anandpura	Gurha	Jhalrapatan
Ank Kheri	Ank Kheri	Jhalrapatan
Anwali Kalan	Anwali Kalan	Jhalrapatan
Anwali Khurd	Anwali Kalan	Jhalrapatan
Aranya	Paraliya	Dag
Arniya	Bhaisani	Jhalrapatan
Aroliya	Bhilwari	Jhalrapatan
Aru Kheri	Khokhariya Khurd	Dag
Awar	Awar	Dag
Bajpura	Sarod	Jhalrapatan
Bakani Khurd	Anwali Kalan	Jhalrapatan
Baman Deoriya	Keetiya	Dag
Bani	Singh Pur	Dag
Bani Kheri	Luhariya	Dag
Bankari	Para Peepli	Dag
Bar Khera	Sunari	Dag
Bardiya	Dhatooriya	Dag
Bardiya Beerji	Bardiya Beerji	Dag
Bardiya Heerji	Chara	Dag
Bardiya Lakha	Rampura	Dag
Beel Kheri	Kumathiya	Dag
Berla	Bardiya Beerji	Dag
Beti Kheri	Sunari	Dag

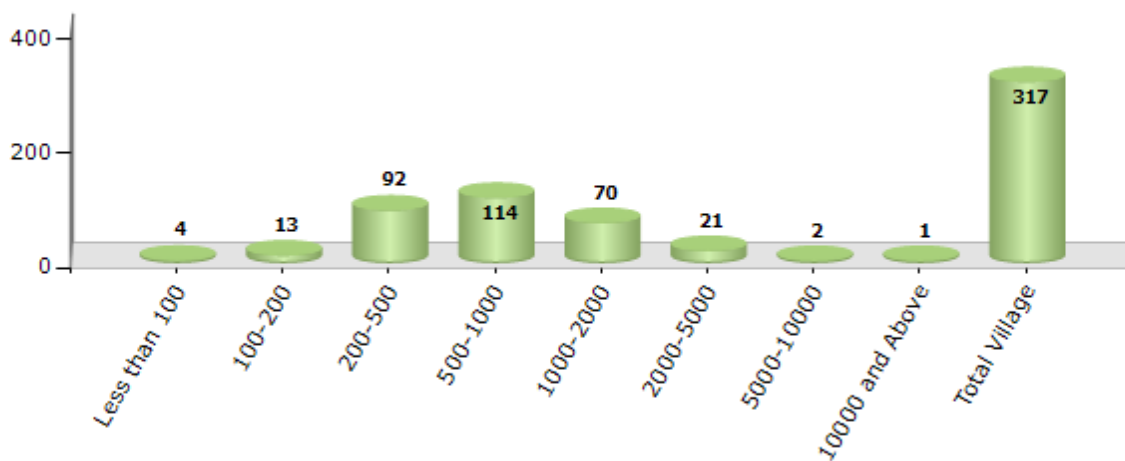
Contd....

## Demographic

### Number of Villages by Population Size - 2011

Less than 100	100-200	200-500	500-1000	1000-2000	2000-5000	5000-10000	10000 and Above	Total Village
4	13	92	114	70	21	2	1	317

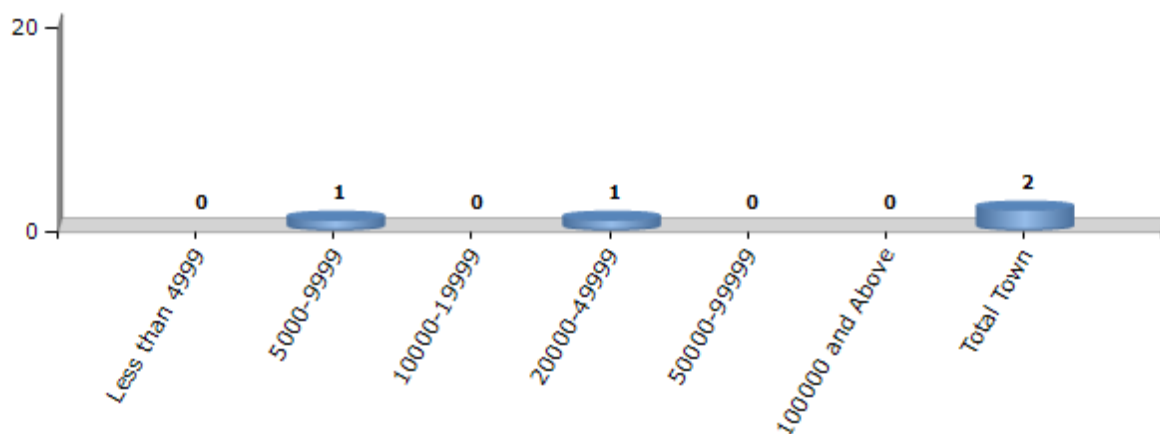
Number of Villages by Population Size - 2011



### Number of Towns by Population Size - 2011

Less than 4999	5000-9999	10000-19999	20000-49999	50000-99999	100000 and Above	Total Town
0	1	0	1	0	0	2

Number of Towns by Population Size - 2011

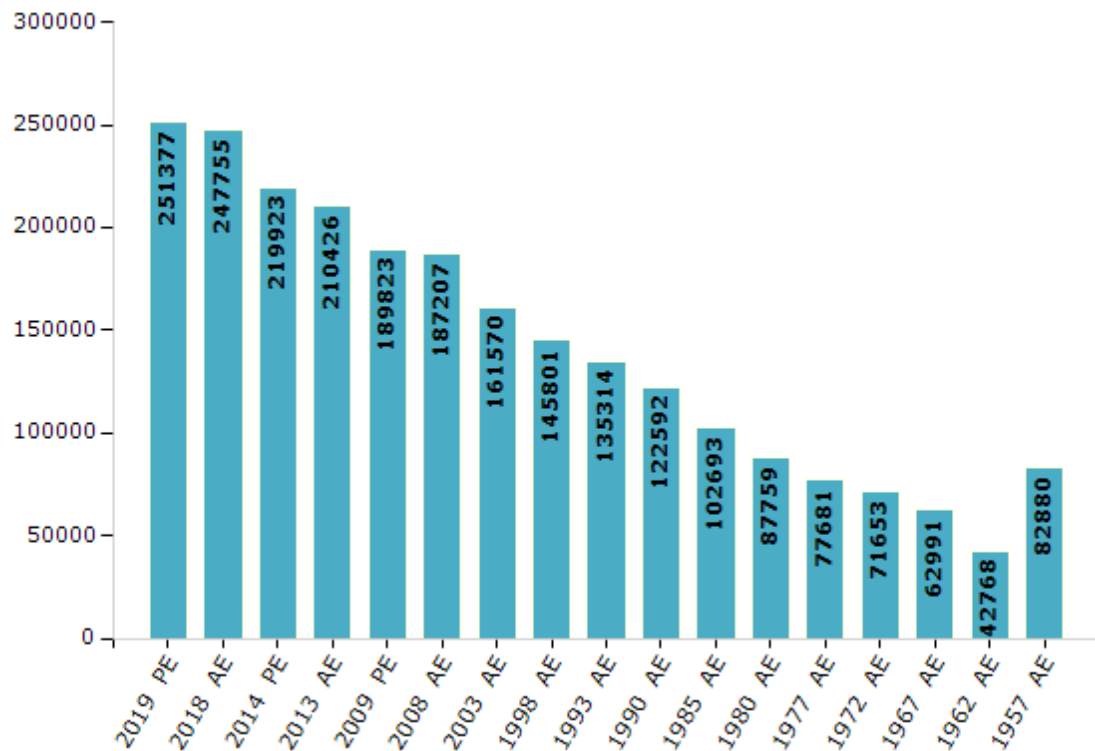


## Electoral Features

### Electors by Male & Female

Year	Male	Female	Others	Total	Year	Male	Female	Others	Total
2019 PE	127320	124053	4	251377	1993 AE	69190	66124	-	135314
2018 AE	125370	122385	0	247755	1990 AE	63342	59250	-	122592
2014 PE	113337	106586	0	219923	1985 AE	52561	50132	-	102693
2013 AE	108558	101868	0	210426	1980 AE	44974	42785	-	87759
2009 PE	98044	91779	-	189823	1977 AE	40222	37459	-	77681
2008 AE	96228	90979	-	187207	1972 AE	36653	35000	-	71653
2004 PE	-	-	-	-	1967 AE	-	-	-	62991
2003 AE	82428	79142	-	161570	1962 AE	-	-	-	42768
1999 PE	-	-	-	-	1957 AE	-	-	-	82880
1998 AE	74764	71037	-	145801	1952 AE	-	-	-	-

Number of Electors



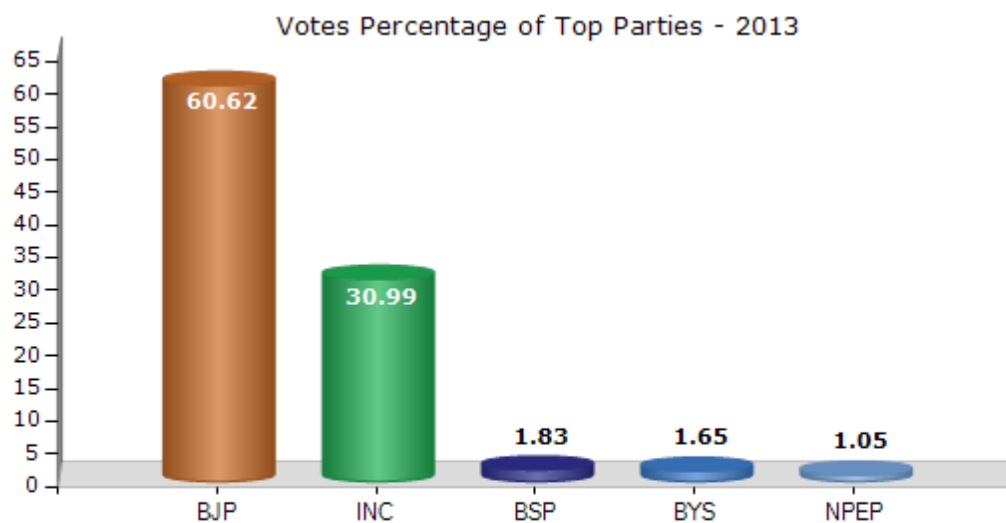
**Note :** AE : Assembly Election, PE : Assembly Segment of Parliamentary Election



## Historical Summary Election Results

### Summary Result of Assembly Election - 2013

Candidate Name	Party	Votes	Votes %
Ramchandra	BJP	103113	60.62
Madanlal	INC	52716	30.99
Daluram	BSP	3109	1.83
Mukesh Kumar Bagdi	BYS	2802	1.65
Snehlata	NPEP	1789	1.05
Mohan Lal	IND	1525	0.9
Rajaram	BA S D	1363	0.8
	NOTA	3689	2.17



## Polling Station Level Election Results

### Number and Name of Polling Stations (PS) (2018)

Number of Polling Stations	Name of Polling Stations	Number of Polling Stations	Name of Polling Stations
1	Atal Seva Kendra, Shri Chhatrapura (Gram Panchayat)	22	Govt. Adarsh Sr. Sec. School Alawa
2	Govt. Adarsh Sr. Sec. School Jhalawar Road	23	Govt. Upper Primary School Aanwali Khurd
3	Govt. Utkrist Upper Primary School Kaliyakhedi	24	Govt. Adarsh Sr. Sec. School Aanwalikalan
4	Govt. Utkrist Upper Primary School Rajpura	25	Govt. Utkrist Upper Primary School Bakanikhurd
5	Govt. Utkrist Upper Primary School Roonjee	26	Govt. Upper Primary School Chorkhedi (Room. No. 4)
6	Atal Seva Kendra Bhilwari	27	Govt. Upper Primary School Semalibhakta
7	Govt. Adarsh Sr. Sec. School, Bhilawadi (Room No. 2) New Building	28	Atal Seva Kendra Suliya
8	Govt. Upper Primary School Aroliya	29	Govt. Adarsh Sr. Sec. School Suliya
9	Govt. Upper Primary School Nehrawad (Room No. 6)	30	Govt. Utkrist Upper Primary School Guradi
10	Atal Seva Kendra Pipliya	31	Govt. Utkrist Upper Primary School Jhikadiya
11	Govt. Adarsh Sen. Sec. School Pipaliya	32	Govt. Upper Primary School Kotada
12	Govt. Upper Primary School Shamiya	33	Govt. Upper Primary School Lasudiya
13	Govt. Upper Primary School Punarwas Colony Naya Khod	34	Govt. PG Biral Collage Bhawanimandi (Gangpura)
14	Govt. Upper Primary School Budhanpur	35	Radheshyam Upper Primary Sanskrat School Bhawanimandi Room No. 5
15	Govt. Adarsh Sr. Sec. School Ghatod (Pratham Parisar)	36	Nagar Palika Office Bhawan Bhawanimandi
16	Govt. Adarsh Sr. Sec. School Ghatod Second Parisar (Dakshani Pashchim Bhag Ka Kamara)	37	Govt. Nutan Upper Primary School Bhawanimandi (H.M. Office Room)
17	Govt. Adarsh Sr. Sec. School Ganeshpura Garnawad (Room No. 7)	38	Govt. Nutan Upper Primary School Bhawanimandi (Room No. 1)
18	Govt. Adarsh Sr. Sec. School Ganeshpura Garnawad (Room No. 8)	39	Govt. Girls Sr. Sec. School Bhawanimandi (Room No. 2)
19	Atal Seva Kendra Ganeshpura Garnawad	40	Govt. Girls Sr. Sec. School Bhawanimandi (Room No. 5 Main Building Behind the Part of the)
20	Govt. Upper Primary School. Khoriya	41	Govt. Upper Primary School Ramthi (H.M. Office Room) Bhawanimandi
21	Govt. Utkrist Upper Primary School Taal	42	Govt. Upper Primary School Ramthi (Bhawanimandi)

Contd....

## Polling Station Level Election Results

### Polling Station-wise Votes Secured by Overall Top Five Parties in Dag Assembly in Assembly Election (AE) under Jhalawar-Baran Parliamentary Constituency in Rajasthan (2018)

Number of Polling Station	Winner - Kaluram (BJP)	Runner-up - Madan Lal (INC)	3rd - Vikram Lal Dasauriya (APOI)	4th - Ramswaroop (BSP)	5th - Jay Prakash (BYS)	NOTA	Other	Total Votes Secured
36	403	390	0	3	0	9	0	805
37	426	424	9	5	0	10	0	874
38	405	452	8	3	1	10	0	879
39	478	365	0	3	2	20	0	868
40	597	270	2	2	1	19	0	891
41	417	371	4	4	7	15	0	818
42	552	405	2	7	1	8	0	975
43	489	323	2	10	2	10	0	836
44	396	417	2	4	0	11	0	830
45	417	398	3	1	1	17	0	837
46	213	707	6	6	0	14	0	946
47	292	481	4	3	4	11	0	795
48	378	381	7	4	0	15	0	785
49	447	397	13	2	6	21	0	886
50	403	560	3	9	5	22	0	1002
51	532	320	9	3	5	15	0	884
52	478	472	0	4	0	13	0	967
53	440	606	20	9	2	22	0	1099
54	474	595	9	10	2	9	0	1099
55	428	418	3	5	1	11	0	866
56	684	223	8	3	4	22	0	944
57	234	445	5	3	2	8	0	697
58	274	536	2	4	1	7	0	824
59	366	503	7	5	1	10	0	892
60	348	301	6	4	4	9	0	672
61	333	503	5	12	3	15	0	871
62	585	267	11	10	5	12	0	890
63	386	297	10	8	5	17	0	723
64	199	494	16	20	5	17	0	751
65	270	98	6	5	3	9	0	391
66	92	510	7	15	4	12	0	640
67	252	100	4	1	2	5	0	364
68	316	169	3	0	4	10	0	502
69	444	146	7	5	2	13	0	617
70	737	184	11	8	7	12	0	959

Contd....

## Polling Station Level Election Results

**Winner, Runner-up and 3rd Party Position & Winning Margin According to Polling Stations in Dag Assembly in Assembly Election (AE) under Jhalawar-Baran Parliamentary Constituency in Rajasthan (2018)**

Polling Station Number	Winner Party	Winner Votes (%)	Runner-up Party	Runner-up Votes (%)	Winning Margin Votes (%)	Third Party	Third Party Votes (%)	Other Votes (%)
71	BJP	328 (55.78)	INC	230 (39.12)	98 (16.66)	APOI	9 (1.53)	21 (3.57)
72	BJP	382 (86.04)	INC	43 (9.68)	339 (76.36)	APOI	6 (1.35)	13 (2.93)
73	BJP	626 (68.12)	INC	233 (25.35)	393 (42.77)	APOI	9 (0.98)	51 (5.55)
74	BJP	426 (57.96)	INC	281 (38.23)	145 (19.73)	APOI	9 (1.22)	19 (2.59)
75	BJP	254 (55.1)	INC	190 (41.21)	64 (13.89)	APOI	6 (1.3)	11 (2.39)
76	BJP	241 (52.05)	INC	201 (43.41)	40 (8.64)	APOI	7 (1.51)	14 (3.02)
77	INC	270 (47.37)	BJP	267 (46.84)	3 (0.53)	APOI	15 (2.63)	18 (3.16)
78	INC	334 (48.48)	BJP	332 (48.19)	2 (0.29)	BSP	6 (0.87)	17 (2.47)
79	BJP	450 (49.23)	INC	416 (45.51)	34 (3.72)	APOI	23 (2.52)	25 (2.74)
80	BJP	720 (76.6)	INC	179 (19.04)	541 (57.56)	APOI	11 (1.17)	30 (3.19)
81	INC	581 (72)	BJP	177 (21.93)	404 (50.07)	APOI	17 (2.11)	32 (3.97)
82	BJP	324 (54.36)	INC	243 (40.77)	81 (13.59)	APOI	9 (1.51)	20 (3.36)
83	BJP	396 (60.27)	INC	234 (35.62)	162 (24.65)	BSP	6 (0.91)	21 (3.2)
84	BJP	461 (60.42)	INC	271 (35.52)	190 (24.9)	APOI	7 (0.92)	24 (3.15)
85	BJP	536 (64.81)	INC	249 (30.11)	287 (34.7)	APOI	8 (0.97)	34 (4.11)
86	BJP	458 (57.11)	INC	314 (39.15)	144 (17.96)	APOI	8 (1)	22 (2.74)
87	BJP	464 (63.22)	INC	248 (33.79)	216 (29.43)	APOI	7 (0.95)	15 (2.04)
88	BJP	509 (65.76)	INC	204 (26.36)	305 (39.4)	APOI	21 (2.71)	40 (5.17)
89	BJP	494 (59.73)	INC	280 (33.86)	214 (25.87)	APOI	14 (1.69)	39 (4.72)
90	BJP	553 (65.83)	INC	234 (27.86)	319 (37.97)	APOI	13 (1.55)	40 (4.76)
91	BJP	461 (60.34)	INC	270 (35.34)	191 (25)	APOI	9 (1.18)	24 (3.14)
92	BJP	524 (62.6)	INC	278 (33.21)	246 (29.39)	BSP	12 (1.43)	23 (2.75)
93	INC	391 (48.81)	BJP	355 (44.32)	36 (4.49)	APOI	15 (1.87)	40 (4.99)
94	BJP	332 (55.7)	INC	218 (36.58)	114 (19.12)	APOI	8 (1.34)	38 (6.38)
95	BJP	343 (47.84)	INC	310 (43.24)	33 (4.6)	APOI	19 (2.65)	45 (6.28)
96	INC	202 (55.96)	BJP	142 (39.34)	60 (16.62)	APOI	6 (1.66)	11 (3.05)
97	INC	389 (52.43)	BJP	310 (41.78)	79 (10.65)	BSP	14 (1.89)	29 (3.91)
98	INC	429 (50.89)	BJP	353 (41.87)	76 (9.02)	BSP	16 (1.9)	45 (5.34)
99	BJP	694 (71.84)	INC	221 (22.88)	473 (48.96)	APOI	12 (1.24)	39 (4.04)
100	BJP	533 (55.06)	INC	390 (40.29)	143 (14.77)	APOI	14 (1.45)	31 (3.2)
101	BJP	470 (54.65)	INC	346 (40.23)	124 (14.42)	APOI	13 (1.51)	31 (3.6)
102	BJP	505 (59.76)	INC	279 (33.02)	226 (26.74)	APOI	17 (2.01)	44 (5.21)
103	BJP	358 (51.81)	INC	285 (41.24)	73 (10.57)	APOI	14 (2.03)	34 (4.92)
104	BJP	179 (52.8)	INC	126 (37.17)	53 (15.63)	APOI	12 (3.54)	22 (6.49)
104A	BJP	203 (56.23)	INC	133 (36.84)	70 (19.39)	APOI	8 (2.22)	17 (4.71)

Contd....

## Socio-Economic Amenities - Rural

### Access to Education Facilities

Particulars	Number of Village (% of Population)				
	Available	Not Available	If Not Available (Distance of Nearest Facility)		
			A	B	C
Govt. Primary School	208 (88)	109 (12)	5 (0)	1 (0)	1 (0)
Private Primary School	79 (46)	238 (54)	71 (8)	29 (3)	2 (0)
Govt. Middle School	94 (60)	223 (40)	100 (15)	29 (4)	3 (1)
Private Middle School	59 (34)	258 (66)	33 (7)	24 (4)	5 (1)
Govt. Secondary School	51 (40)	266 (60)	144 (32)	78 (18)	16 (3)
Private Secondary School	19 (17)	298 (83)	11 (3)	8 (2)	3 (1)
Govt. Senior Secondary School	11 (17)	306 (83)	75 (20)	136 (36)	73 (19)
Private Senior Secondary School	6 (4)	311 (96)	4 (1)	7 (2)	5 (1)
Govt. Arts and Science Degree College	0 (0)	317 (100)	15 (5)	35 (12)	154 (46)
Private Arts and Science Degree College	1 (5)	316 (95)	14 (6)	27 (7)	71 (19)
Govt. Engineering College	0 (0)	317 (100)	0 (0)	11 (4)	25 (11)
Private Engineering College	0 (0)	317 (100)	1 (0)	6 (2)	273 (83)
Govt. Medicine College	0 (0)	317 (100)	0 (0)	0 (0)	294 (93)
Private Medicine College	0 (0)	317 (100)	0 (0)	0 (0)	23 (7)
Govt. Management Institute	0 (0)	317 (100)	0 (0)	0 (0)	256 (82)
Private Management Institute	0 (0)	317 (100)	1 (0)	5 (1)	54 (17)
Govt. Polytechnic	0 (0)	317 (100)	0 (0)	0 (0)	107 (36)
Private Polytechnic	0 (0)	317 (100)	0 (0)	0 (0)	210 (64)
Govt. Vocational Training School/ITI	0 (0)	317 (100)	21 (7)	45 (14)	141 (47)
Private Vocational Training School/ITI	0 (0)	317 (100)	5 (1)	28 (9)	67 (19)
Govt. Non Formal Training Centre	0 (0)	317 (100)	20 (6)	51 (18)	221 (63)
Private Non Formal Training Centre	0 (0)	317 (100)	1 (0)	1 (0)	22 (11)
Govt. School For Disabled	0 (0)	317 (100)	0 (0)	0 (0)	187 (58)
Private School For Disabled	0 (0)	317 (100)	0 (0)	0 (0)	130 (42)
Government Others	0 (0)	317 (100)	0 (0)	0 (0)	0 (0)
Private Others	0 (0)	317 (100)	0 (0)	0 (0)	0 (0)

Note : Distance A : Less than 5 km; B : Between 5-10 km; C : 10+ km.; Source : Data Analysis is based on 2011 Census.

## DISCLAIMER

The Terms of Use and Disclaimer of Datanet India Private Limited (hereinafter referred to as "Datanet") for use of this analysis report of **Dag Assembly Constituency (Dag Vidhan Sabha)** :-

1. **Assembly Factbook™** is a Registered Trade Mark owned by Datanet.
2. All the maps are sketched and graphical representation only and have not been drawn to the scale and also not to represent the actual geographical area or boundary of the unit.
3. The data for the aforesaid analysis is based on authentic sources and has been culled from the various publications of Census, CSO and NSSO for district and block level data, various central and state government departments, Central & State Elections Commissions and the concerned Returning Officers' releases, Electoral Rolls, Election results and allied publications, internal assessment, surveys, estimates and analysis. Therefore, certain adjustment of data at micro level may have been done to arrive closer to the macro data.
4. Data have been provided on an "As Is" and "As AVAILABLE" basis
5. The colours shown in the maps or diagram and charts of a particular party, alliance or AC are indicative and do not represent them.
6. This publication which includes maps, sheets, graphs and data would be the property under copyright of Datanet only. The user may use these for its internal study, analysis and research purposes. It's public display, re-selling or any commercial uses by the user are not allowed.
7. Datanet has taken due care and caution in compilation and processing of data and allied information, but does not guarantee the accuracy, adequacy or completeness of any information/analysis and will be not responsible for any errors or omissions or for the results obtained from the use of such information/analysis.
8. All the contents for the publication have been culled from various authentic sources and Datanet reasonably believes such sources to be reliable, but does not make any representations, express or implied as to the accuracy or fitness of use of such information. The information or contents of the information/analysis do not constitute advice and should not be relied upon in making (or refraining from making) any decision. Any reliance placed upon the information provided by Datanet is the sole responsibility and strictly at the user's risk.
9. In no event will Datanet be liable for any damages (including, without limitation, damages for loss of business projects, or loss of profits) arising in contract, tort or otherwise from the use of or inability to use any of its contents, or from any action taken (or refrained from being taken) as a result of using the analysis or any of its contents. Datanet its directors, owners, editors, officials, employees, distributor and agents or any associate will not be liable for any errors in the information contained or any consequences arising from the use of the contents of the provided information/analysis.
10. If any provision of these terms and conditions is held invalid or illegal or unenforceable for any reason by any court of competent jurisdiction, such provision shall be severed and the remainder of provisions of the terms and conditions shall continue in full force and effect as if the Term of Use had been executed with the invalid, illegal or unenforceable provision eliminated.
11. If there are any discrepancies in the information provided, please bring it to attention of Datanet for suitable rectification measures.



**Buy Online This Complete Book At**  
**Datanet India eBooks Store**

[www.indiastatpublications.com](http://www.indiastatpublications.com)

or go directly at

[http://www.indiastatpublications.com/  
Assembly\\_factbook/Rajasthan/Jhalawar-Baran/ Dag](http://www.indiastatpublications.com/Assembly_factbook/Rajasthan/Jhalawar-Baran/Dag)

 **indiastat**elections

ISBN : 978-93-86370-61-9

