



Rajasthan

Assembly Factbook™

Reodar Assembly Constituency



Key Electoral Data of Reodar
Assembly Constituency (Vidhan Sabha)

Rajasthan
Assembly FactbookTM
Reodar Assembly Constituency



Reodar Vidhan Sabha

Editor & Director

Dr. R.K. Thukral

Research Editor

Dr. Shafeeq Rahman

Compiled, Researched and Published by Datanet India Pvt. Ltd.

D-100, 1st Floor,

Okhla Industrial Area, Phase-I,
New Delhi- 110020.

Ph.: 91-11- 43580781-84

Email : support@indiastatpublications.com

Website : www.indiastatelections.com

Online Book Store :

www.indiastatpublications.com

Report No. : AFB/RJ-148-0125

ISBN : 978-93-87293-73-1

First Edition : January, 2018

Eighth Updated Edition : January, 2025

Price : Rs. 11500/-

US\$ 310

© Datanet India Pvt. Ltd.

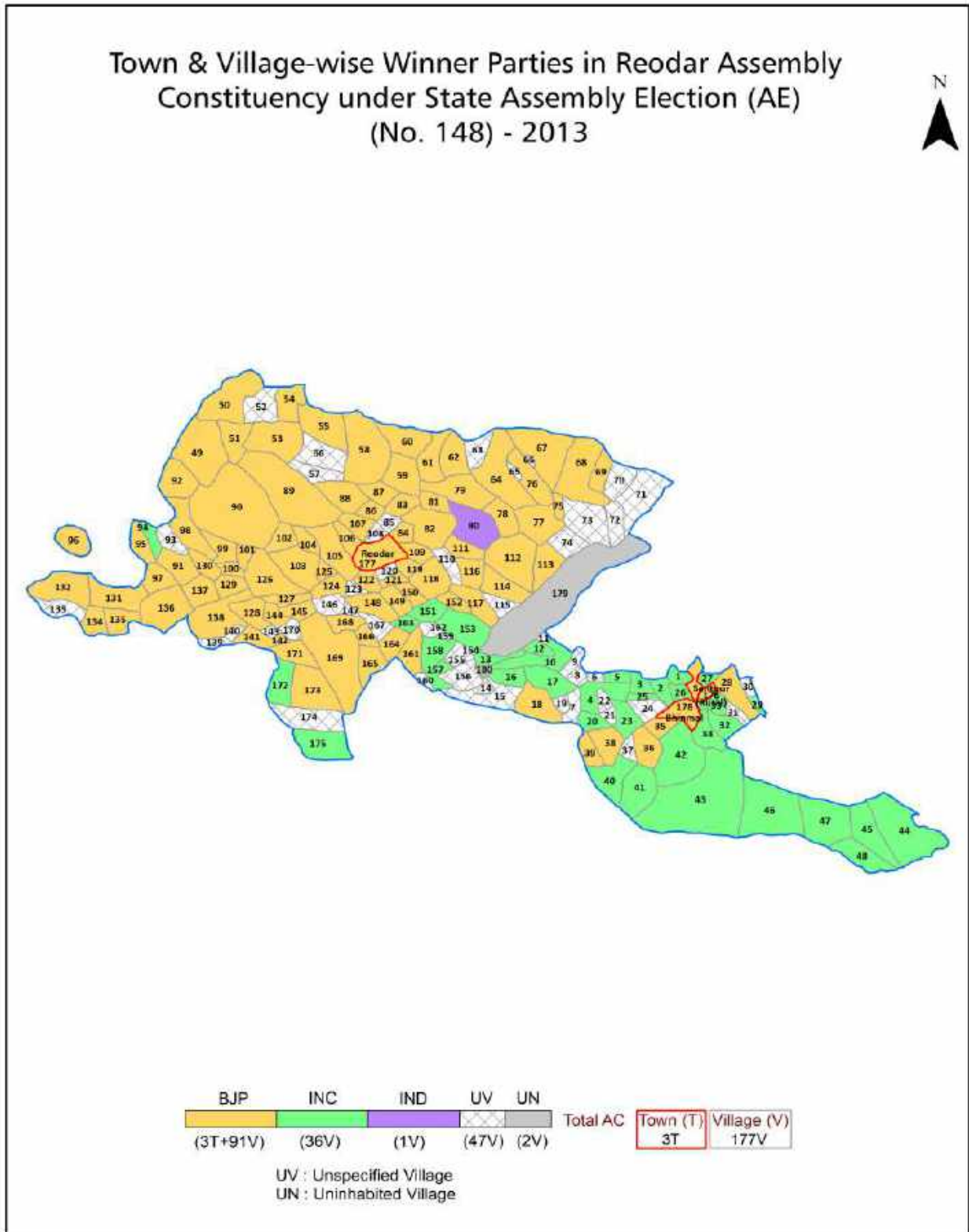
All rights reserved. No part of this book may be reproduced, stored in a retrieval system or transmitted in any form or by any means, mechanical photocopying, photographing, scanning, recording or otherwise without the prior written permission of the publisher. Please refer to Disclaimer at page no. 217 for the use of this publication.

Printed in India

Contents

No.	Particulars	Page No.
	Introduction	
1	Assembly Constituency - (Vidhan Sabha) at a Glance Features of Assembly as per Delimitation Commission of India (2008)	1-2
	Location and Political Maps	
2	Location Map Boundaries of Assembly Constituency - (Vidhan Sabha) in District Boundaries of Assembly Constituency under Parliamentary Constituency - (Lok Sabha) Town & Village-wise Winner Parties- 2024, 2023, 2019, 2018, 2014, 2013, 2009 and 2008	3-11
	Administrative Setup (2011)	
3	District Sub-district Towns Villages Inhabited Villages Uninhabited Villages Village Panchayat Intermediate Panchayat	12-22
	Demographics (2011)	
4	Population Households Rural/Urban Population Towns and Villages by Population Size Sex Ratio (Total & 0-6 Years) Religious Population Social Population Literacy Rate	23-24
	Electoral Features	
5	Important Dates of Last Elections Held Electors by Gender Service Electors Voters Voters Turnout Polling Stations & Average Number of Electors per Polling Station Electors by Age Group Present Elected Representatives	25-30
	Historical Summary Election Results	
6	Vote Share of Major Parties Winning Margin (Number & Percentage) Polarity of Parties Summary Result of Assembly Segment of Parliamentary Elections 2024, 2019, 2014, 2009, 2004 and 1999 Summary Result of Assembly Elections 2023, 2018, 2013, 2008, 2003, 1998, 1993, 1990, 1985, 1980, 1977, 1972 and 1967	31-51
	Polling Station Level Election Results	
7	Name and Number of Polling Station 2024, 2023, 2019, 2018, 2014, 2013, 2009 and 2008 Polling Station-wise Electors, Voters & Voters Turnout 2024, 2023, 2019, 2018, 2014, 2013, 2009 and 2008 Polling Station wise Elections Results 2024, 2023, 2019, 2018, 2014, 2013, 2009 and 2008	52-197
	Share of Assembly Constituency	
8	Share of Assembly Constituency - (Vidhan Sabha) in State, District and Parliamentary Constituency - (Lok Sabha)	198
	Socio-Economic Amenities (2011)	
9	Access to Administrative Units Agricultural, Manufacturing and Industrial Commodities Demographic Indicators Education Health & Manpower Drinking Water Supply Sanitation Entertainment and Recreations Infrastructure Power Food Allocation Distribution and Marketing of Agriculture Commodities Infrastructure Transport and Road Infrastructure Communication Banking and Financial Services Land Use Irrigation Source	200-214
10	Abbreviation & Sources	215-216
11	Disclaimer	217

Location & Political Map



Administrative Setup

List of Village Panchayat & Intermediate Panchayat (Block) Name - 2011

Village Name	Village Panchayat Name	Intermediate Panchayat Name
Amba	Maval	Abu Road
Ambaweri	Chandela	Abu Road
Amrapura	Raipur	Reodar
Anadra	Anadra	Reodar
Anapur	Nimbaj	Reodar
Andaliya	Awal	Abu Road
Asao	Loonol	Reodar
Asawa	Udwaria	Reodar
Awada	Bheroogarh	Reodar
Awal	Awal	Abu Road
Awaliya	Padar	Reodar
Badechi	Padar	Reodar
Bageri	Chandela	Abu Road
Bahadurpura	Bahadurpura	Abu Road
Bahadurpura	Datani	Reodar
Bant	Bant	Reodar
Bari Khera	Udwaria	Reodar
Bhaisasingh	Maval	Abu Road
Bhakyorji	Mungthala	Abu Road
Bhamra	Dhan	Reodar
Bhatana	Bhatana	Reodar
Bheelra	Gundwara	Reodar
Bheroogarh	Bheroogarh	Reodar
Bijwa Khera	Bheroogarh	Reodar
Bootri	Makawali	Reodar
Bosa	Jamboori	Abu Road
Burari Khera	Udwaria	Reodar
Chanar	Chanar	Abu Road
Chandela	Chandela	Abu Road

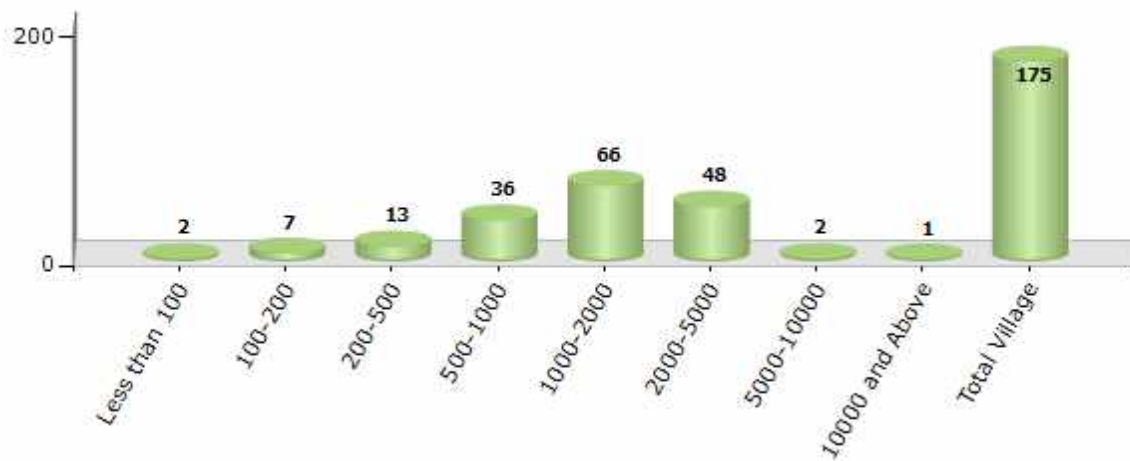
Contd....

Demographic

Number of Villages by Population Size - 2011

Less than 100	100-200	200-500	500-1000	1000-2000	2000-5000	5000-10000	10000 and Above	Total Village
2	7	13	36	66	48	2	1	175

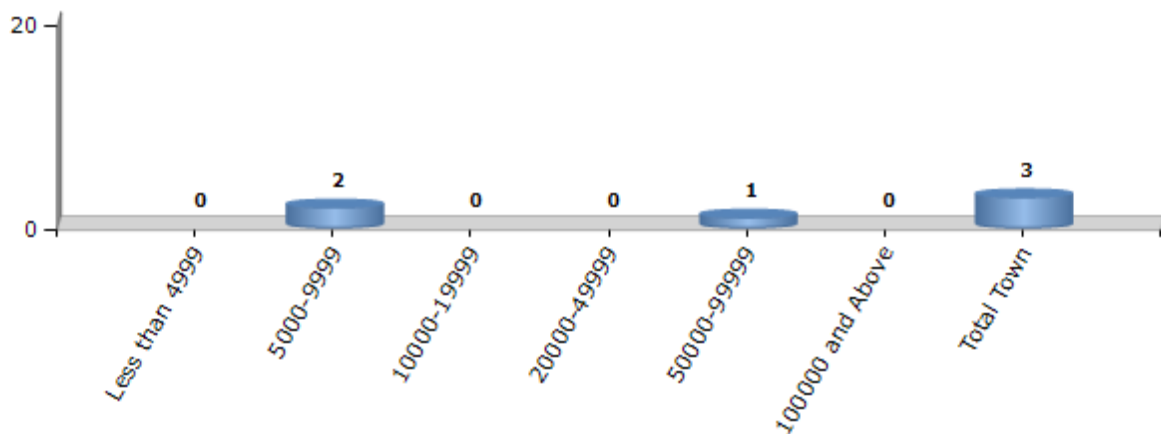
Number of Villages by Population Size - 2011



Number of Towns by Population Size - 2011

Less than 4999	5000-9999	10000-19999	20000-49999	50000-99999	100000 and Above	Total Town
0	2	0	0	1	0	3

Number of Towns by Population Size - 2011

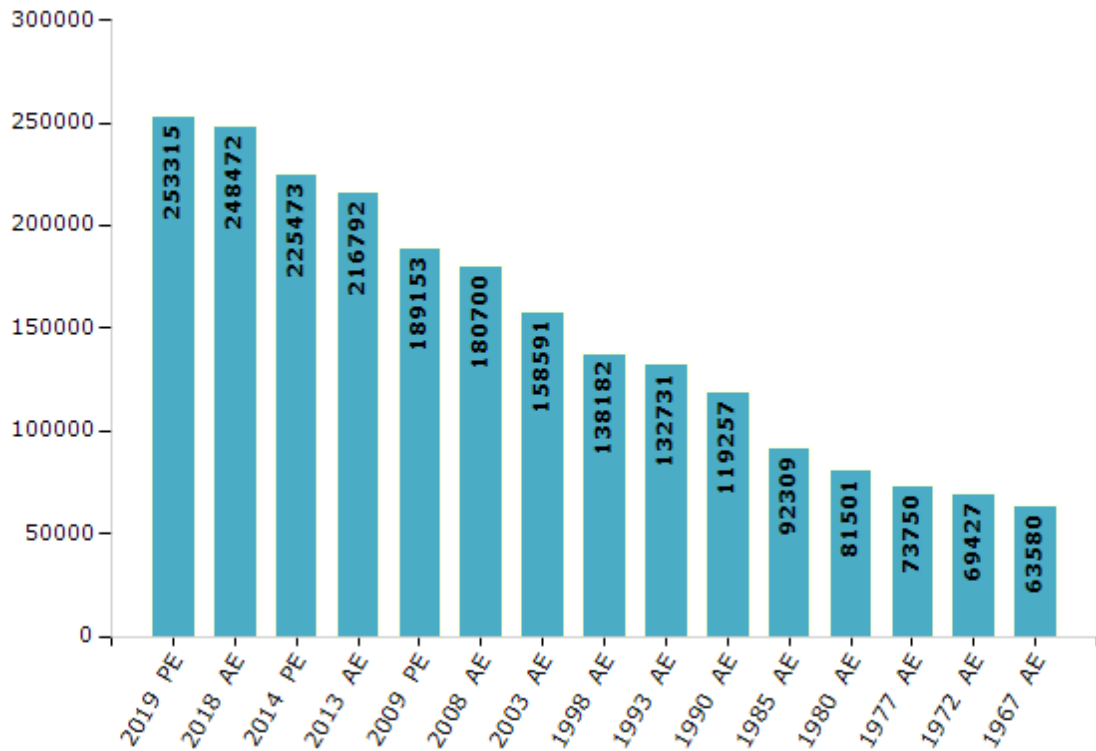


Electoral Features

Electors by Male & Female

Year	Male	Female	Others	Total	Year	Male	Female	Others	Total
2019 PE	133798	119513	4	253315	1993 AE	68809	63922	-	132731
2018 AE	131423	117047	2	248472	1990 AE	61896	57361	-	119257
2014 PE	119424	106049	0	225473	1985 AE	45918	46391	-	92309
2013 AE	114860	101931	1	216792	1980 AE	40425	41076	-	81501
2009 PE	99873	89280	-	189153	1977 AE	36853	36897	-	73750
2008 AE	94994	85706	-	180700	1972 AE	34584	34843	-	69427
2004 PE	-	-	-	-	1967 AE	-	-	-	63580
2003 AE	82223	76368	-	158591	1962 AE	-	-	-	-
1999 PE	-	-	-	-	1957 AE	-	-	-	-
1998 AE	72115	66067	-	138182	1952 AE	-	-	-	-

Number of Electors

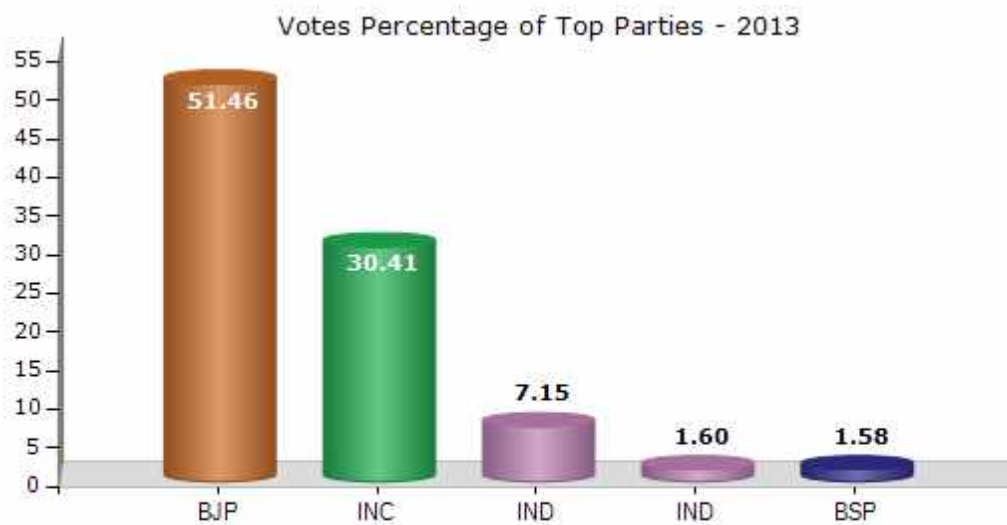


Note : AE : Assembly Election, PE : Assembly Segment of Parliamentary Election

Historical Summary Election Results

Summary Result of Assembly Election - 2013

Candidate Name	Party	Votes	Votes %
Jagasi Ram	BJP	78818	51.46
Lakhma Ram	INC	46574	30.41
Amara Ram	IND	10954	7.15
Mitthu Singh	IND	2452	1.6
Meetha Lal	BSP	2425	1.58
Gavari Devi	RJVP	2388	1.56
Rajendra	IND	1538	1
Kishor Kumar	IND	1374	0.9
	NOTA	6645	4.34



Polling Station Level Election Results

Number and Name of Polling Stations (PS) (2018)

Number of Polling Stations	Name of Polling Stations	Number of Polling Stations	Name of Polling Stations
1	Govt. Upper Primary School, Vadvaj	22	Adarsh Govt. Senior Secondary School (Right Part) Raipur
2	Govt. Upper Primary School, Kesua	23	Govt. Upper Primary School, Neemtalai
3	Govt. Girls Upper Primary School, Nimbaj	24	Utkrisht Govt. Upper Primary School Hadmatiya
4	Adarsh Govt. Senior Secondary School (Left Part), Nimbaj	25	Govt. Primary School, Amrapura
5	Adarsh Govt. Senior Secondary School (Right Part), Nimbaj	26	Utkrisht Govt. Upper Primary School Matasan
6	Utkrisht Govt. Upper Primary School (Right Part), Anapur	27	Adarsh Govt. Senior Secondary School (Right Part) Bant
7	Utkrisht Govt. Upper Primary School (Left Part), Anapur	28	Adarsh Govt. Senior Secondary School (Left Part) Bant
8	Utkrisht Govt. Upper Primary School (South Part), Harni Amarapura	29	Adarsh Govt. Senior Secondary School (Center Part) Bant
9	Utkrisht Govt. Upper Primary School (North Part), Harni Amarapura	30	Govt. Senior Secondary School (Left Part) Jetawara
10	Adarsh Govt. Senior Secondary School (East Part) Dantrai	31	Govt. Senior Secondary School (Right Part) Jetawara
11	Adarsh Govt. Senior Secondary School (West Part) Dantrai	32	Utkrisht Govt. Upper Primary School (Left Part) Vasada
12	Adarsh Govt. Senior Secondary School Dantrai (Second Part)	33	Utkrisht Govt. Upper Primary School (Right Part) Vasada
13	Govt. Primary School, Saran Ka Kheda	34	Govt. Upper Primary School, Kotda
14	Adarsh Govt. Senior Secondary School Jeerawal	35	Adarsh Govt. Senior Secondary School (North Part) Sorda
15	Adarsh Govt. Senior Secondary School (Ramdevji Mandir) Jeerawal	36	Adarsh Govt. Senior Secondary School (South Part) Sorda
16	Adarsh Govt. Senior Secondary School (Left Part) Rohua	37	Gram Panchayat Bhavan (Atal Seva Kendra) Sorda
17	Adarsh Govt. Senior Secondary School (Right Part) Rohua	38	Adarsh Govt. Senior Secondary School (Right Part) Peethapura
18	Utkrisht Govt. Upper Primary School Suliva	39	Adarsh Govt. Senior Secondary School (Left Part) Peethapura
19	Govt. Upper Primary School, Sonani	40	Utkrisht Govt. Upper Primary School Morvada
20	Govt. Upper Primary School, Jalmpura	41	Govt. Secondary School (New Bilding), Malipura
21	Adarsh Govt. Senior Secondary School (Left Part) Raipur	42	Govt. Primary School Kushma

Contd....

Polling Station Level Election Results

Polling Station-wise Votes Secured by Overall Top Five Parties in Reodar Assembly in Assembly Election (AE) under Jalore Parliamentary Constituency in Rajasthan (2018)

Number of Polling Station	Winner - Jagasi Ram (BJP)	Runner-up - Neeraj Dangi (INC)	3rd - Narayan Lal (IND)	4th - Radheshyam (BSP)	5th - Sukhraj (AAP)	NOTA	Other	Total Votes Secured
36	373	437	18	5	3	21	4	861
37	284	387	24	7	0	28	10	740
38	444	257	11	9	6	26	6	759
39	631	62	9	11	2	49	8	772
40	414	222	11	2	5	40	5	699
41	448	258	12	3	21	24	3	769
42	553	80	10	5	1	21	10	680
43	644	124	8	5	6	31	12	830
44	240	612	11	3	2	21	3	892
45	415	342	3	0	4	15	4	783
46	519	176	4	5	4	21	4	733
47	149	667	24	13	7	7	9	876
48	594	145	13	5	16	46	8	827
49	718	60	3	0	2	28	5	816
50	471	346	21	11	9	33	10	901
51	436	51	3	2	0	23	1	516
52	325	68	15	4	0	23	0	435
53	117	388	14	7	24	23	8	581
54	223	251	27	11	8	20	5	545
55	316	133	24	2	7	12	3	497
56	427	95	9	9	1	18	2	561
57	416	301	21	8	0	32	10	788
58	549	279	17	9	0	50	12	916
59	323	119	4	6	4	41	7	504
60	230	198	9	7	2	16	8	470
61	306	466	19	6	5	18	4	824
62	402	135	5	3	1	9	2	557
63	186	590	18	2	1	11	1	809
64	539	101	9	4	2	27	12	694
65	390	200	20	7	1	25	6	649
66	245	502	13	10	2	16	8	796
67	454	275	4	8	0	15	2	758
68	429	279	8	3	2	29	4	754
69	538	273	7	2	2	13	5	840
70	407	256	6	5	2	11	1	688

Contd....

Polling Station Level Election Results

Winner, Runner-up and 3rd Party Position & Winning Margin According to Polling Stations in Reodar Assembly in Assembly Election (AE) under Jalore Parliamentary Constituency in Rajasthan (2018)

Polling Station Number	Winner Party	Winner Votes (%)	Runner-up Party	Runner-up Votes (%)	Winning Margin Votes (%)	Third Party	Third Party Votes (%)	Other Votes (%)
71	BJP	518 (92.17)	INC	22 (3.91)	496 (88.26)	BSP	2 (0.36)	20 (3.56)
72	BJP	362 (50.21)	INC	310 (43)	52 (7.21)	IND (NL)	13 (1.8)	36 (4.99)
73	INC	261 (56.25)	BJP	181 (39.01)	80 (17.24)	IND (NL)	5 (1.08)	17 (3.66)
74	BJP	875 (87.24)	INC	104 (10.37)	771 (76.87)	BSP	8 (0.8)	16 (1.6)
75	INC	378 (47.67)	BJP	369 (46.53)	9 (1.14)	IND (NL)	11 (1.39)	35 (4.41)
76	BJP	307 (48.73)	INC	280 (44.44)	27 (4.29)	BSP	9 (1.43)	34 (5.4)
77	BJP	369 (75.93)	INC	88 (18.11)	281 (57.82)	IND (NL)	4 (0.82)	25 (5.14)
78	INC	329 (66.2)	BJP	128 (25.75)	201 (40.45)	IND (NL)	14 (2.82)	26 (5.23)
79	BJP	254 (53.59)	INC	168 (35.44)	86 (18.15)	BSP	14 (2.95)	38 (8.02)
80	INC	457 (52.77)	BJP	362 (41.8)	95 (10.97)	IND (NL)	13 (1.5)	34 (3.93)
81	BJP	513 (66.97)	INC	177 (23.11)	336 (43.86)	IND (NL)	13 (1.7)	63 (8.22)
82	BJP	304 (48.56)	INC	275 (43.93)	29 (4.63)	AAP	20 (3.19)	27 (4.31)
83	BJP	432 (69.12)	INC	133 (21.28)	299 (47.84)	AAP	31 (4.96)	29 (4.64)
84	BJP	279 (63.27)	INC	122 (27.66)	157 (35.61)	IND (NL)	6 (1.36)	34 (7.71)
85	INC	284 (52.3)	BJP	237 (43.65)	47 (8.65)	IND (NL)	8 (1.47)	14 (2.58)
86	BJP	360 (71.86)	INC	115 (22.95)	245 (48.91)	BSP	5 (1)	21 (4.19)
87	BJP	567 (89.29)	INC	33 (5.2)	534 (84.09)	BSP	4 (0.63)	31 (4.88)
88	INC	320 (51.78)	BJP	233 (37.7)	87 (14.08)	AAP	24 (3.88)	41 (6.63)
89	BJP	270 (55.44)	INC	175 (35.93)	95 (19.51)	AAP	13 (2.67)	29 (5.95)
90	BJP	446 (70.02)	INC	140 (21.98)	306 (48.04)	IND (NL)	6 (0.94)	45 (7.06)
91	BJP	425 (82.05)	INC	66 (12.74)	359 (69.31)	SHS	2 (0.39)	25 (4.83)
92	INC	379 (66.14)	BJP	158 (27.57)	221 (38.57)	IND (NL)	8 (1.4)	28 (4.89)
93	BJP	427 (69.43)	INC	103 (16.75)	324 (52.68)	AAP	53 (8.62)	32 (5.2)
94	BJP	287 (64.79)	INC	105 (23.7)	182 (41.09)	BSP	12 (2.71)	39 (8.8)
95	BJP	256 (75.74)	INC	55 (16.27)	201 (59.47)	IND (NL)	5 (1.48)	22 (6.51)
96	INC	363 (55)	BJP	260 (39.39)	103 (15.61)	SHS	8 (1.21)	29 (4.39)
97	BJP	489 (75.93)	INC	106 (16.46)	383 (59.47)	AAP	21 (3.26)	28 (4.35)
98	BJP	347 (53.97)	INC	223 (34.68)	124 (19.29)	IND (NL)	14 (2.18)	59 (9.18)
99	BJP	243 (42.19)	INC	232 (40.28)	11 (1.91)	AAP	57 (9.9)	44 (7.64)
100	BJP	384 (61.84)	INC	173 (27.86)	211 (33.98)	BSP	13 (2.09)	51 (8.21)
101	INC	369 (49.73)	BJP	301 (40.57)	68 (9.16)	IND (NL)	16 (2.16)	56 (7.55)
102	BJP	314 (49.84)	INC	187 (29.68)	127 (20.16)	AAP	76 (12.06)	53 (8.41)
103	BJP	351 (49.02)	INC	218 (30.45)	133 (18.57)	IND (NL)	29 (4.05)	118 (16.48)
104	BJP	272 (59.26)	INC	116 (25.27)	156 (33.99)	IND (NL)	15 (3.27)	56 (12.2)
105	BJP	466 (80.48)	INC	76 (13.13)	390 (67.35)	IND (NL)	6 (1.04)	31 (5.35)

Contd....

Socio-Economic Amenities - Rural

Access to Education Facilities

Particulars	Number of Village (% of Population)				
	Available	Not Available	If Not Available (Distance of Nearest Facility)		
			A	B	C
Govt. Primary School	153 (98)	22 (2)	5 (0)	1 (0)	0 (0)
Private Primary School	63 (49)	112 (51)	11 (1)	5 (0)	0 (0)
Govt. Middle School	100 (81)	75 (19)	39 (9)	11 (2)	2 (1)
Private Middle School	32 (26)	143 (74)	9 (2)	2 (0)	0 (0)
Govt. Secondary School	52 (56)	123 (44)	55 (19)	45 (16)	12 (4)
Private Secondary School	11 (12)	164 (88)	4 (1)	1 (1)	0 (0)
Govt. Senior Secondary School	16 (24)	159 (76)	47 (22)	71 (34)	37 (18)
Private Senior Secondary School	4 (6)	171 (94)	1 (0)	0 (0)	0 (0)
Govt. Arts and Science Degree College	0 (0)	175 (100)	13 (6)	45 (24)	113 (68)
Private Arts and Science Degree College	0 (0)	175 (100)	1 (0)	0 (0)	3 (1)
Govt. Engineering College	0 (0)	175 (100)	0 (0)	0 (0)	18 (7)
Private Engineering College	0 (0)	175 (100)	4 (2)	7 (4)	145 (86)
Govt. Medicine College	0 (0)	175 (100)	0 (0)	1 (1)	172 (98)
Private Medicine College	0 (0)	175 (100)	0 (0)	0 (0)	0 (0)
Govt. Management Institute	0 (0)	175 (100)	1 (0)	2 (1)	89 (47)
Private Management Institute	0 (0)	175 (100)	0 (0)	6 (5)	77 (47)
Govt. Polytechnic	0 (0)	175 (100)	0 (0)	0 (0)	155 (87)
Private Polytechnic	0 (0)	175 (100)	0 (0)	0 (0)	19 (12)
Govt. Vocational Training School/ITI	0 (0)	175 (100)	16 (9)	44 (23)	110 (64)
Private Vocational Training School/ITI	0 (0)	175 (100)	0 (0)	1 (1)	3 (2)
Govt. Non Formal Training Centre	0 (0)	175 (100)	14 (7)	44 (24)	114 (64)
Private Non Formal Training Centre	0 (0)	175 (100)	0 (0)	1 (1)	1 (5)
Govt. School For Disabled	0 (0)	175 (100)	0 (0)	0 (0)	0 (0)
Private School For Disabled	0 (0)	175 (100)	0 (0)	0 (0)	175 (100)
Government Others	0 (0)	175 (100)	0 (0)	0 (0)	0 (0)
Private Others	0 (0)	175 (100)	0 (0)	0 (0)	0 (0)

Note : Distance A : Less than 5 km; B : Between 5-10 km; C : 10+ km.; Source : Data Analysis is based on 2011 Census.

DISCLAIMER

The Terms of Use and Disclaimer of Datanet India Private Limited (hereinafter referred to as "Datanet") for use of this analysis report of **Reodar Assembly Constituency (Reodar Vidhan Sabha)** :-

1. **Assembly Factbook™** is a Registered Trade Mark owned by Datanet.
2. All the maps are sketched and graphical representation only and have not been drawn to the scale and also not to represent the actual geographical area or boundary of the unit.
3. The data for the aforesaid analysis is based on authentic sources and has been culled from the various publications of Census, CSO and NSSO for district and block level data, various central and state government departments, Central & State Elections Commissions and the concerned Returning Officers' releases, Electoral Rolls, Election results and allied publications, internal assessment, surveys, estimates and analysis. Therefore, certain adjustment of data at micro level may have been done to arrive closer to the macro data.
4. Data have been provided on an "As Is" and "As AVAILABLE" basis
5. The colours shown in the maps or diagram and charts of a particular party, alliance or AC are indicative and do not represent them.
6. This publication which includes maps, sheets, graphs and data would be the property under copyright of Datanet only. The user may use these for its internal study, analysis and research purposes. It's public display, re-selling or any commercial uses by the user are not allowed.
7. Datanet has taken due care and caution in compilation and processing of data and allied information, but does not guarantee the accuracy, adequacy or completeness of any information/analysis and will be not responsible for any errors or omissions or for the results obtained from the use of such information/analysis.
8. All the contents for the publication have been culled from various authentic sources and Datanet reasonably believes such sources to be reliable, but does not make any representations, express or implied as to the accuracy or fitness of use of such information. The information or contents of the information/analysis do not constitute advice and should not be relied upon in making (or refraining from making) any decision. Any reliance placed upon the information provided by Datanet is the sole responsibility and strictly at the user's risk.
9. In no event will Datanet be liable for any damages (including, without limitation, damages for loss of business projects, or loss of profits) arising in contract, tort or otherwise from the use of or inability to use any of its contents, or from any action taken (or refrained from being taken) as a result of using the analysis or any of its contents. Datanet its directors, owners, editors, officials, employees, distributor and agents or any associate will not be liable for any errors in the information contained or any consequences arising from the use of the contents of the provided information/analysis.
10. If any provision of these terms and conditions is held invalid or illegal or unenforceable for any reason by any court of competent jurisdiction, such provision shall be severed and the remainder of provisions of the terms and conditions shall continue in full force and effect as if the Term of Use had been executed with the invalid, illegal or unenforceable provision eliminated.
11. If there are any discrepancies in the information provided, please bring it to attention of Datanet for suitable rectification measures.

Buy Online This Complete Book At
Datanet India eBooks Store

www.indiastatpublications.com

or go directly at

[http://www.indiastatpublications.com/
Assembly_factbook/Rajasthan/Jalore/ Reodar](http://www.indiastatpublications.com/Assembly_factbook/Rajasthan/Jalore/Reodar)

 **indiastat**elections

ISBN : 978-93-87293-73-1



9 789387 293731