



Rajasthan

# Assembly Factbook™

Raniwara Assembly Constituency



Key Electoral Data of Raniwara  
Assembly Constituency (Vidhan Sabha)

Rajasthan  
**Assembly Factbook**<sup>TM</sup>  
Raniwara Assembly Constituency



Raniwara Vidhan Sabha

## **Editor & Director**

Dr. R.K. Thukral

## **Research Editor**

Dr. Shafeeq Rahman

## **Compiled, Researched and Published by Datanet India Pvt. Ltd.**

D-100, 1st Floor,

Okhla Industrial Area, Phase-I,  
New Delhi- 110020.

Ph.: 91-11- 43580781-84

Email : support@indiastatpublications.com

Website : www.indiastatelections.com

## **Online Book Store :**

www.indiastatpublications.com

**Report No. :** AFB/RJ-145-0125

**ISBN :** 978-93-87293-71-7

**First Edition :** January, 2018

**Eighth Updated Edition :** January, 2025

**Price :** Rs. 11500/-

US\$ 310

**© Datanet India Pvt. Ltd.**

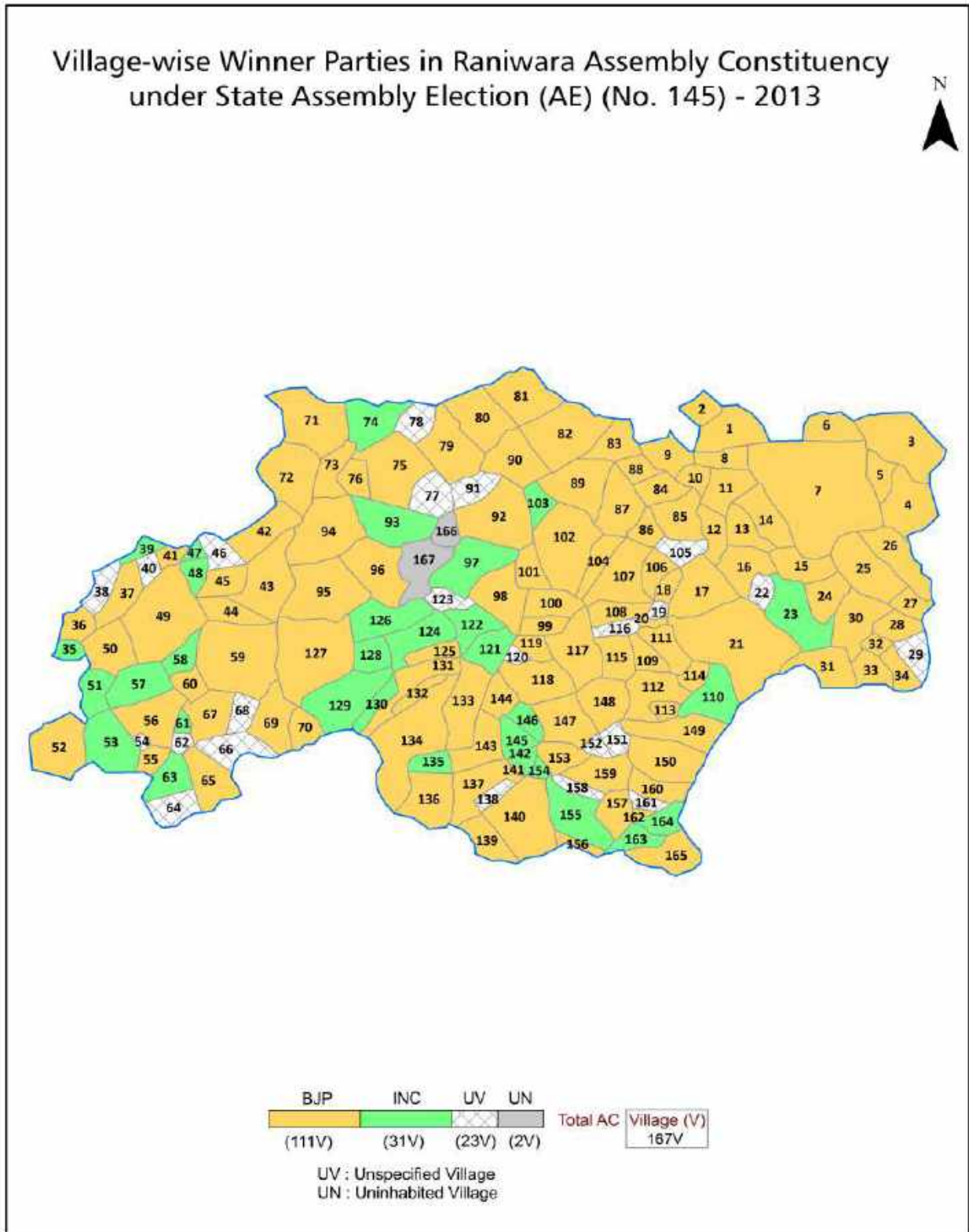
All rights reserved. No part of this book may be reproduced, stored in a retrieval system or transmitted in any form or by any means, mechanical photocopying, photographing, scanning, recording or otherwise without the prior written permission of the publisher. Please refer to Disclaimer at page no. 209 for the use of this publication.

Printed in India

## Contents

No.	Particulars	Page No.
	<b>Introduction</b>	
1	Assembly Constituency - (Vidhan Sabha) at a Glance   Features of Assembly as per Delimitation Commission of India (2008)	1-2
	<b>Location and Political Maps</b>	
2	Location Map   Boundaries of Assembly Constituency - (Vidhan Sabha) in District   Boundaries of Assembly Constituency under Parliamentary Constituency - (Lok Sabha)   Village-wise Winner Parties- 2024, 2023, 2019, 2018, 2014, 2013, 2009 and 2008	3-11
	<b>Administrative Setup (2011)</b>	
3	District   Sub-district   Towns   Villages   Inhabited Villages   Uninhabited Villages   Village Panchayat   Intermediate Panchayat	12-20
	<b>Demographics (2011)</b>	
4	Population   Households   Rural/Urban Population   Villages by Population Size   Sex Ratio (Total & 0-6 Years)   Religious Population   Social Population   Literacy Rate	21-22
	<b>Electoral Features</b>	
5	Important Dates of Last Elections Held   Electors by Gender   Service Electors   Voters   Voters Turnout   Polling Stations & Average Number of Electors per Polling Station   Electors by Age Group   Present Elected Representatives	23-28
	<b>Historical Summary Election Results</b>	
6	Vote Share of Major Parties   Winning Margin (Number & Percentage)   Polarity of Parties   Summary Result of Assembly Segment of Parliamentary Elections 2024, 2019, 2014, 2009, 2004 and 1999   Summary Result of Assembly Elections 2023, 2018, 2013, 2008, 2003, 1998, 1993, 1990, 1985, 1980, 1977, 1972, 1967, 1962 and 1957	29-51
	<b>Polling Station Level Election Results</b>	
7	Name and Number of Polling Station 2024, 2023, 2019, 2018, 2014, 2013, 2009 and 2008   Polling Station-wise Electors, Voters & Voters Turnout 2024, 2023, 2019, 2018, 2014, 2013, 2009 and 2008   Polling Station wise Elections Results 2024, 2023, 2019, 2018, 2014, 2013, 2009 and 2008	52-189
	<b>Share of Assembly Constituency</b>	
8	Share of Assembly Constituency - (Vidhan Sabha) in State, District and Parliamentary Constituency - (Lok Sabha)	190
	<b>Socio-Economic Amenities (2011)</b>	
9	Access to Administrative Units   Agricultural, Manufacturing and Industrial Commodities   Demographic Indicators   Education   Health & Manpower   Drinking Water Supply   Sanitation   Entertainment and Recreations Infrastructure   Power   Food Allocation Distribution and Marketing of Agriculture Commodities Infrastructure   Transport and Road Infrastructure   Communication   Banking and Financial Services   Land Use   Irrigation Source	192-206
10	<b>Abbreviation &amp; Sources</b>	207-208
11	<b>Disclaimer</b>	209

Location & Political Map



## Administrative Setup

### List of Village Panchayat & Intermediate Panchayat (Block) Name - 2011

Village Name	Village Panchayat Name	Intermediate Panchayat Name
Adapura	Bargaon	Raniwara
Adarwara	Ajodar	Raniwara
Ajodar	Ajodar	Raniwara
Akhrad	Akhrad	Raniwara
Alri	Ropsi	Raniwara
Amarapura	Bargaon	Raniwara
Ambatri	Chandoor	Jaswantpura
Badlu	Jorwas	Raniwara
Bali Khera	Panchla	Sanchoe
Bamanwara	Dhamseen	Raniwara
Bara Bhawji	Gajapura	Jaswantpura
Bargaon	Bargaon	Raniwara
Basra Bhoja	Chitrodi	Raniwara
Bhanwariya	Dhanol	Raniwara
Bhapri	Karda	Raniwara
Bhateep	Korka	Raniwara
Bhatwas	Doongri	Raniwara
Bikanwas	Gajapura	Jaswantpura
Bilar	Kagmala	Raniwara
Chandoor	Chandoor	Jaswantpura
Chandpura	Kagmala	Raniwara
Chara	Chitrodi	Raniwara
Charanwas	Jakhri	Raniwara
Chatwara	Chatwara	Raniwara
Chekla	Raji Ka Bas	Jaswantpura
Chimangarh	Gang	Raniwara
Chirpatiya	Silasan	Raniwara
Chitrodi	Chitrodi	Raniwara
Dadhoora	Surawa	Sanchoe

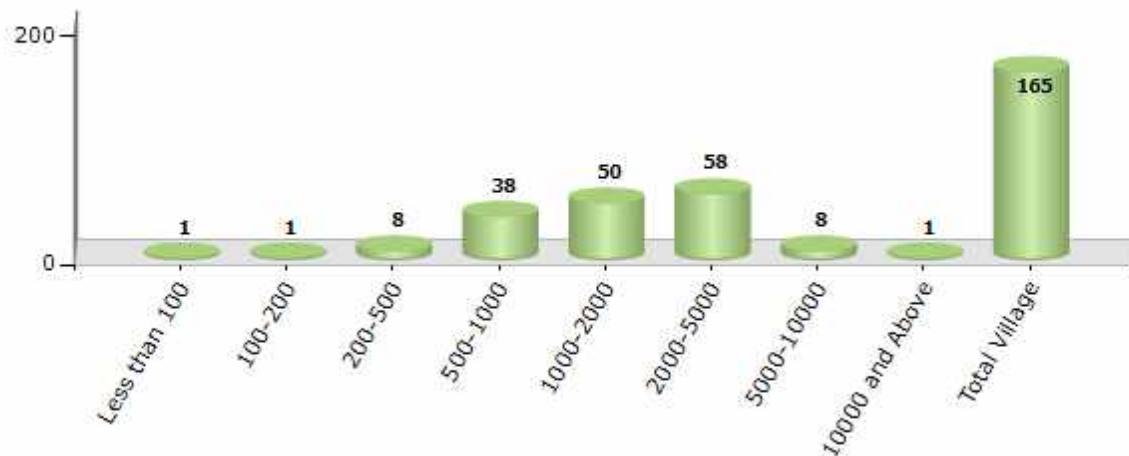
Contd....

## Demographic

### Number of Villages by Population Size - 2011

Less than 100	100-200	200-500	500-1000	1000-2000	2000-5000	5000-10000	10000 and Above	Total Village
1	1	8	38	50	58	8	1	165

Number of Villages by Population Size - 2011

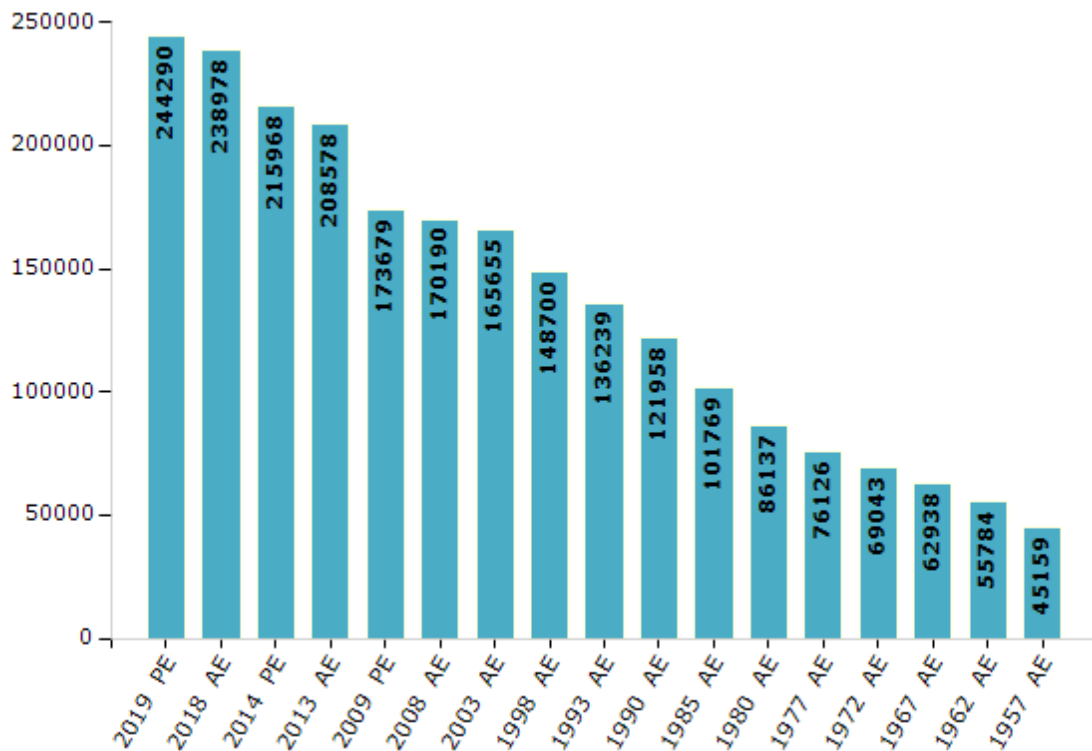


## Electoral Features

### Electors by Male & Female

Year	Male	Female	Others	Total	Year	Male	Female	Others	Total
2019 PE	128634	115655	1	244290	1993 AE	71759	64480	-	136239
2018 AE	125749	113228	1	238978	1990 AE	62227	59731	-	121958
2014 PE	113224	102744	0	215968	1985 AE	52510	49259	-	101769
2013 AE	108972	99606	0	208578	1980 AE	43658	42479	-	86137
2009 PE	91150	82529	-	173679	1977 AE	38373	37753	-	76126
2008 AE	88448	81742	-	170190	1972 AE	35381	33662	-	69043
2004 PE	-	-	-	-	1967 AE	-	-	-	62938
2003 AE	86303	79352	-	165655	1962 AE	-	-	-	55784
1999 PE	-	-	-	-	1957 AE	-	-	-	45159
1998 AE	78240	70460	-	148700	1952 AE	-	-	-	-

Number of Electors



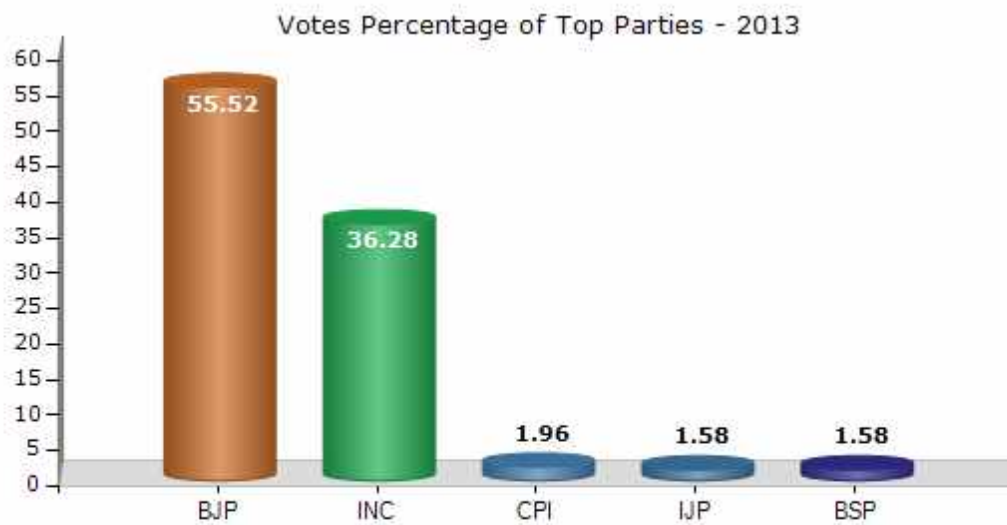
Note : AE : Assembly Election, PE : Assembly Segment of Parliamentary Election



## Historical Summary Election Results

### Summary Result of Assembly Election - 2013

Candidate Name	Party	Votes	Votes %
Narayan Singh Dewal	BJP	94234	55.52
Ratan	INC	61582	36.28
Jora Ram	CPI	3332	1.96
Babu	IJP	2685	1.58
Popat Lal Meghwal	BSP	2683	1.58
Prbhu Ram	IND	2376	1.4
	NOTA	2847	1.68



## Polling Station Level Election Results

### Number and Name of Polling Stations (PS) (2018)

Number of Polling Stations	Name of Polling Stations	Number of Polling Stations	Name of Polling Stations
1	Government Upper Primary School, Kervi Pur	22	Adarsh Government Senior Secondary School Right Room No. 2 Nenol
2	Government Primary School, Kaluji Ki Dhani, Kalupura, Left Room, Pur	23	Adarsh Government Senior Secondary School, Left Room No. 1 Panchla
3	Adarsh Government Senior Secondary School, Left Room No. 13, Pur	24	Adarsh Government Senior Secondary School, Middle Room No. 2 Panchla
4	Adarsh Government Senior Secondary School, Right Side Room No. 1, Pur	25	Adarsh Government Senior Secondary School, Right Room No. 3 Panchla
5	Government Upper Primary School, Jaitaniyo Ki Dhani, Siyagaon Pur	26	Government Primary School Balikheda
6	Government Primary School, Pawaro Ki Dhani Rajeev Nagar Pur	27	Government Senior Secondary School, Left Room 2 Dugava
7	Government Upper Primary School, Kilupiya	28	Government Senior Secondary School, Left Room 4 Dugava
8	Government Upper Primary School Left Room, Nagoldi	29	Government Senior Secondary School Old Building, Left Room Surava
9	Adarsh Government Senior Secondary School, Left Room, Danta	30	Government Senior Secondary School Old Building Right Room Surava
10	Adarsh Government Senior Secondary School Right Room Danta	31	Government Senior Secondary School, Lachhivad, Room No. 1
11	Government Senior Secondary School Left Room Sarnau	32	Government Senior Secondary School, Lachhivad, Room No. 2
12	Government Senior Secondary School, Right Room Sarnau	33	Government UPS, Room No. 4 Lachhivad Ka Golia
13	Government Primary School Sarnau	33A	Government UPS, Room No. 1 Lasiwad Ka Golia
14	Government Upper Primary School Paldi Deodan	34	Government Secondary School Left Room 2 Titop
15	Government Girls Upper Primary School Left Room Wasan Deodan	35	Government Secondary School Rigt Room 4 Titop
16	Government Secondary School Kuda S	36	Adarsh Government Senior Secondary School, Left Room No. 3 Sankad
17	Government Secondary School Kantol Room 2	37	Adarsh Government Senior Secondary School, Right Room No. 5 Sankad
18	Government Secondary School Kantol Room 4	38	Adarsh Government Senior Secondary School, Right Room No. 2 Sankad
19	Government Upper Primary School Left Room Luniyasar	39	Government Senior Secondary School, Right Room No. 4, Sankad
20	Government Upper Primary School Right Room Luniyasar	40	Adarsh Government Upper Primary School Kabuli Ki Dhani, Gundau
21	Adarsh Government Senior Secondary School Right Room, Nenol	41	Government Senior Secondary School, Left Room Gundau

Contd....

## Polling Station Level Election Results

### Polling Station-wise Votes Secured by Overall Top Five Parties in Raniwara Assembly in Assembly Election (AE) under Jalore Parliamentary Constituency in Rajasthan (2018)

Number of Polling Station	Winner - Narayan Singh Dewal (BJP)	Runner-up - Ratan Devasi (INC)	3rd - Popat Lal Meghwal (BSP)	4th - Babu Lal (AAP)	5th - Bharat Kumar Meghwal (IND)	NOTA	Other	Total Votes Secured
35	410	553	21	17	11	8	7	1027
36	405	498	12	13	14	8	6	956
37	496	422	15	12	5	13	5	968
38	525	338	11	3	2	7	15	901
39	590	331	6	8	6	11	5	957
40	332	267	4	2	3	3	2	613
41	672	302	12	9	7	17	3	1022
42	312	384	9	7	7	22	7	748
43	551	196	14	5	5	17	6	794
44	448	555	5	9	6	11	3	1037
45	313	225	5	4	4	9	3	563
46	422	200	9	4	0	7	1	643
47	347	297	9	6	3	3	3	668
48	376	338	15	8	4	12	2	755
49	458	222	6	5	1	6	2	700
50	383	299	44	6	6	7	10	755
51	283	346	21	7	8	9	3	677
52	233	612	7	21	20	7	8	908
53	442	406	10	12	10	12	3	895
54	201	282	1	2	0	2	1	489
55	647	242	6	8	2	8	0	913
56	690	178	6	5	8	6	2	895
57	495	412	10	11	5	11	8	952
58	498	475	10	12	14	25	8	1042
59	643	235	11	10	7	24	8	938
60	519	389	4	7	9	7	5	940
61	371	296	5	6	7	8	8	701
62	305	497	62	16	12	20	7	919
63	410	430	33	7	0	2	4	886
64	525	161	6	4	2	8	0	706
65	124	686	9	18	21	10	9	877
66	318	571	10	12	12	18	7	948
67	525	291	8	9	11	32	7	883
68	368	188	2	2	2	5	3	570
69	468	413	5	15	6	12	1	920

Contd....

## Polling Station Level Election Results

**Winner, Runner-up and 3rd Party Position & Winning Margin According to Polling Stations in Raniwara Assembly in Assembly Election (AE) under Jalore Parliamentary Constituency in Rajasthan (2018)**

Polling Station Number	Winner Party	Winner Votes (%)	Runner-up Party	Runner-up Votes (%)	Winning Margin Votes (%)	Third Party	Third Party Votes (%)	Other Votes (%)
70	BJP	410 (53.52)	INC	309 (40.34)	101 (13.18)	AAP	10 (1.31)	37 (4.83)
71	INC	499 (63.01)	BJP	271 (34.22)	228 (28.79)	AAP	9 (1.14)	13 (1.64)
72	INC	575 (67.89)	BJP	199 (23.49)	376 (44.4)	AAP	20 (2.36)	53 (6.26)
73	BJP	412 (49.82)	INC	349 (42.2)	63 (7.62)	BSP	21 (2.54)	45 (5.44)
74	BJP	478 (50.37)	INC	390 (41.1)	88 (9.27)	AAP	22 (2.32)	59 (6.22)
75	BJP	549 (56.77)	INC	355 (36.71)	194 (20.06)	BSP	12 (1.24)	51 (5.27)
76	BJP	477 (68.14)	INC	182 (26)	295 (42.14)	BSP	9 (1.29)	32 (4.57)
77	INC	499 (54.54)	BJP	335 (36.61)	164 (17.93)	IND (BKM)	18 (1.97)	63 (6.89)
78	BJP	518 (65.16)	INC	238 (29.94)	280 (35.22)	BSP	17 (2.14)	22 (2.77)
79	BJP	380 (52.13)	INC	255 (34.98)	125 (17.15)	BSP	18 (2.47)	76 (10.43)
80	BJP	559 (67.76)	INC	240 (29.09)	319 (38.67)	IND (BKM)	9 (1.09)	17 (2.06)
81	INC	566 (58.71)	BJP	331 (34.34)	235 (24.37)	BSP	18 (1.87)	49 (5.08)
82	BJP	445 (53.94)	INC	342 (41.45)	103 (12.49)	IND (BKM)	9 (1.09)	29 (3.52)
83	BJP	472 (60.75)	INC	248 (31.92)	224 (28.83)	AAP	10 (1.29)	47 (6.05)
84	BJP	428 (52.71)	INC	318 (39.16)	110 (13.55)	IND (BKM)	14 (1.72)	52 (6.4)
85	BJP	467 (63.8)	INC	221 (30.19)	246 (33.61)	BSP	10 (1.37)	34 (4.64)
86	INC	433 (68.4)	BJP	133 (21.01)	300 (47.39)	IND (BKM)	21 (3.32)	46 (7.27)
87	BJP	287 (47.91)	INC	266 (44.41)	21 (3.5)	AAP	15 (2.5)	31 (5.18)
88	INC	497 (65.92)	BJP	185 (24.54)	312 (41.38)	IND (BKM)	20 (2.65)	52 (6.9)
89	INC	223 (55.75)	BJP	157 (39.25)	66 (16.5)	BSP	6 (1.5)	14 (3.5)
90	BJP	522 (56.01)	INC	334 (35.84)	188 (20.17)	BSP	16 (1.72)	60 (6.44)
91	INC	490 (61.64)	BJP	231 (29.06)	259 (32.58)	AAP	21 (2.64)	53 (6.67)
92	BJP	459 (66.81)	INC	197 (28.68)	262 (38.13)	BSP	7 (1.02)	24 (3.49)
93	INC	481 (65.44)	BJP	194 (26.39)	287 (39.05)	AAP	13 (1.77)	47 (6.39)
94	BJP	552 (58.54)	INC	296 (31.39)	256 (27.15)	BSP	19 (2.01)	76 (8.06)
95	INC	267 (46.19)	BJP	240 (41.52)	27 (4.67)	AAP	18 (3.11)	53 (9.17)
96	BJP	290 (46.1)	INC	288 (45.79)	2 (0.31)	AAP	16 (2.54)	35 (5.56)
97	BJP	624 (83.2)	INC	106 (14.13)	518 (69.07)	BSP	6 (0.8)	14 (1.87)
98	BJP	423 (55.01)	INC	282 (36.67)	141 (18.34)	BSP	13 (1.69)	51 (6.63)
99	BJP	435 (51.24)	INC	372 (43.82)	63 (7.42)	BSP	10 (1.18)	32 (3.77)
100	BJP	357 (48.7)	INC	330 (45.02)	27 (3.68)	AAP	11 (1.5)	35 (4.77)
101	BJP	298 (51.47)	INC	250 (43.18)	48 (8.29)	AAP	7 (1.21)	24 (4.15)
102	INC	383 (50.53)	BJP	319 (42.08)	64 (8.45)	BSP	12 (1.58)	44 (5.8)
103	INC	303 (50.75)	BJP	259 (43.38)	44 (7.37)	AAP	15 (2.51)	20 (3.35)
104	INC	475 (50.32)	BJP	433 (45.87)	42 (4.45)	IND (BKM)	7 (0.74)	29 (3.07)

Contd....

## Socio-Economic Amenities - Rural

### Access to Education Facilities

Particulars	Number of Village (% of Population)				
	Available	Not Available	If Not Available (Distance of Nearest Facility)		
			A	B	C
Govt. Primary School	155 (99)	10 (1)	1 (0)	0 (0)	0 (0)
Private Primary School	93 (72)	72 (28)	8 (1)	1 (0)	0 (0)
Govt. Middle School	104 (86)	61 (14)	31 (7)	6 (2)	0 (0)
Private Middle School	53 (45)	112 (55)	5 (1)	1 (0)	1 (0)
Govt. Secondary School	57 (60)	108 (40)	57 (19)	37 (16)	1 (1)
Private Secondary School	26 (31)	139 (69)	2 (0)	1 (0)	3 (1)
Govt. Senior Secondary School	12 (18)	153 (82)	39 (15)	56 (31)	49 (28)
Private Senior Secondary School	9 (14)	156 (86)	0 (0)	0 (0)	3 (1)
Govt. Arts and Science Degree College	0 (0)	165 (100)	5 (3)	17 (10)	99 (60)
Private Arts and Science Degree College	0 (0)	165 (100)	0 (0)	4 (3)	40 (24)
Govt. Engineering College	0 (0)	165 (100)	0 (0)	0 (0)	153 (91)
Private Engineering College	0 (0)	165 (100)	0 (0)	0 (0)	12 (9)
Govt. Medicine College	0 (0)	165 (100)	0 (0)	0 (0)	163 (99)
Private Medicine College	0 (0)	165 (100)	0 (0)	0 (0)	2 (1)
Govt. Management Institute	0 (0)	165 (100)	0 (0)	0 (0)	160 (97)
Private Management Institute	0 (0)	165 (100)	0 (0)	0 (0)	5 (3)
Govt. Polytechnic	0 (0)	165 (100)	0 (0)	0 (0)	162 (98)
Private Polytechnic	0 (0)	165 (100)	0 (0)	0 (0)	1 (1)
Govt. Vocational Training School/ITI	0 (0)	165 (100)	5 (3)	21 (13)	137 (80)
Private Vocational Training School/ITI	0 (0)	165 (100)	0 (0)	0 (0)	0 (0)
Govt. Non Formal Training Centre	0 (0)	165 (100)	5 (3)	18 (11)	104 (61)
Private Non Formal Training Centre	0 (0)	165 (100)	0 (0)	0 (0)	36 (21)
Govt. School For Disabled	0 (0)	165 (100)	0 (0)	0 (0)	0 (0)
Private School For Disabled	0 (0)	165 (100)	0 (0)	0 (0)	165 (100)
Government Others	0 (0)	165 (100)	0 (0)	0 (0)	0 (0)
Private Others	0 (0)	165 (100)	0 (0)	0 (0)	0 (0)

Note : Distance A : Less than 5 km; B : Between 5-10 km; C : 10+ km.; Source : Data Analysis is based on 2011 Census.

## DISCLAIMER

The Terms of Use and Disclaimer of Datanet India Private Limited (hereinafter referred to as "Datanet") for use of this analysis report of **Raniwara Assembly Constituency (Raniwara Vidhan Sabha)** :-

1. **Assembly Factbook™** is a Registered Trade Mark owned by Datanet.
2. All the maps are sketched and graphical representation only and have not been drawn to the scale and also not to represent the actual geographical area or boundary of the unit.
3. The data for the aforesaid analysis is based on authentic sources and has been culled from the various publications of Census, CSO and NSSO for district and block level data, various central and state government departments, Central & State Elections Commissions and the concerned Returning Officers' releases, Electoral Rolls, Election results and allied publications, internal assessment, surveys, estimates and analysis. Therefore, certain adjustment of data at micro level may have been done to arrive closer to the macro data.
4. Data have been provided on an "As Is" and "As AVAILABLE" basis
5. The colours shown in the maps or diagram and charts of a particular party, alliance or AC are indicative and do not represent them.
6. This publication which includes maps, sheets, graphs and data would be the property under copyright of Datanet only. The user may use these for its internal study, analysis and research purposes. It's public display, re-selling or any commercial uses by the user are not allowed.
7. Datanet has taken due care and caution in compilation and processing of data and allied information, but does not guarantee the accuracy, adequacy or completeness of any information/analysis and will be not responsible for any errors or omissions or for the results obtained from the use of such information/analysis.
8. All the contents for the publication have been culled from various authentic sources and Datanet reasonably believes such sources to be reliable, but does not make any representations, express or implied as to the accuracy or fitness of use of such information. The information or contents of the information/analysis do not constitute advice and should not be relied upon in making (or refraining from making) any decision. Any reliance placed upon the information provided by Datanet is the sole responsibility and strictly at the user's risk.
9. In no event will Datanet be liable for any damages (including, without limitation, damages for loss of business projects, or loss of profits) arising in contract, tort or otherwise from the use of or inability to use any of its contents, or from any action taken (or refrained from being taken) as a result of using the analysis or any of its contents. Datanet its directors, owners, editors, officials, employees, distributor and agents or any associate will not be liable for any errors in the information contained or any consequences arising from the use of the contents of the provided information/analysis.
10. If any provision of these terms and conditions is held invalid or illegal or unenforceable for any reason by any court of competent jurisdiction, such provision shall be severed and the remainder of provisions of the terms and conditions shall continue in full force and effect as if the Term of Use had been executed with the invalid, illegal or unenforceable provision eliminated.
11. If there are any discrepancies in the information provided, please bring it to attention of Datanet for suitable rectification measures.

Buy Online This Complete Book At  
**Datanet India eBooks Store**

[www.indiastatpublications.com](http://www.indiastatpublications.com)

or go directly at

[http://www.indiastatpublications.com/  
Assembly\\_factbook/Rajasthan/Jalore/ Raniwara](http://www.indiastatpublications.com/Assembly_factbook/Rajasthan/Jalore/Raniwara)

 **india**stat**elections**

ISBN : 978-93-87293-71-7



9 789387 293717