



Rajasthan

Assembly Factbook™

Bhinmal Assembly Constituency



Key Electoral Data of Bhinmal
Assembly Constituency (Vidhan Sabha)

Rajasthan
Assembly FactbookTM
Bhinmal Assembly Constituency



Bhinmal Vidhan Sabha

Editor & Director

Dr. R.K. Thukral

Research Editor

Dr. Shafeeq Rahman

Compiled, Researched and Published by Datanet India Pvt. Ltd.

D-100, 1st Floor,

Okhla Industrial Area, Phase-I,
New Delhi- 110020.

Ph.: 91-11- 43580781-84

Email : support@indiastatpublications.com

Website : www.indiastatelections.com

Online Book Store :

www.indiastatpublications.com

Report No. : AFB/RJ-143-0125

ISBN : 978-93-87267-47-3

First Edition : January, 2018

Eighth Updated Edition : January, 2025

Price : Rs. 11500/-

US\$ 310

© Datanet India Pvt. Ltd.

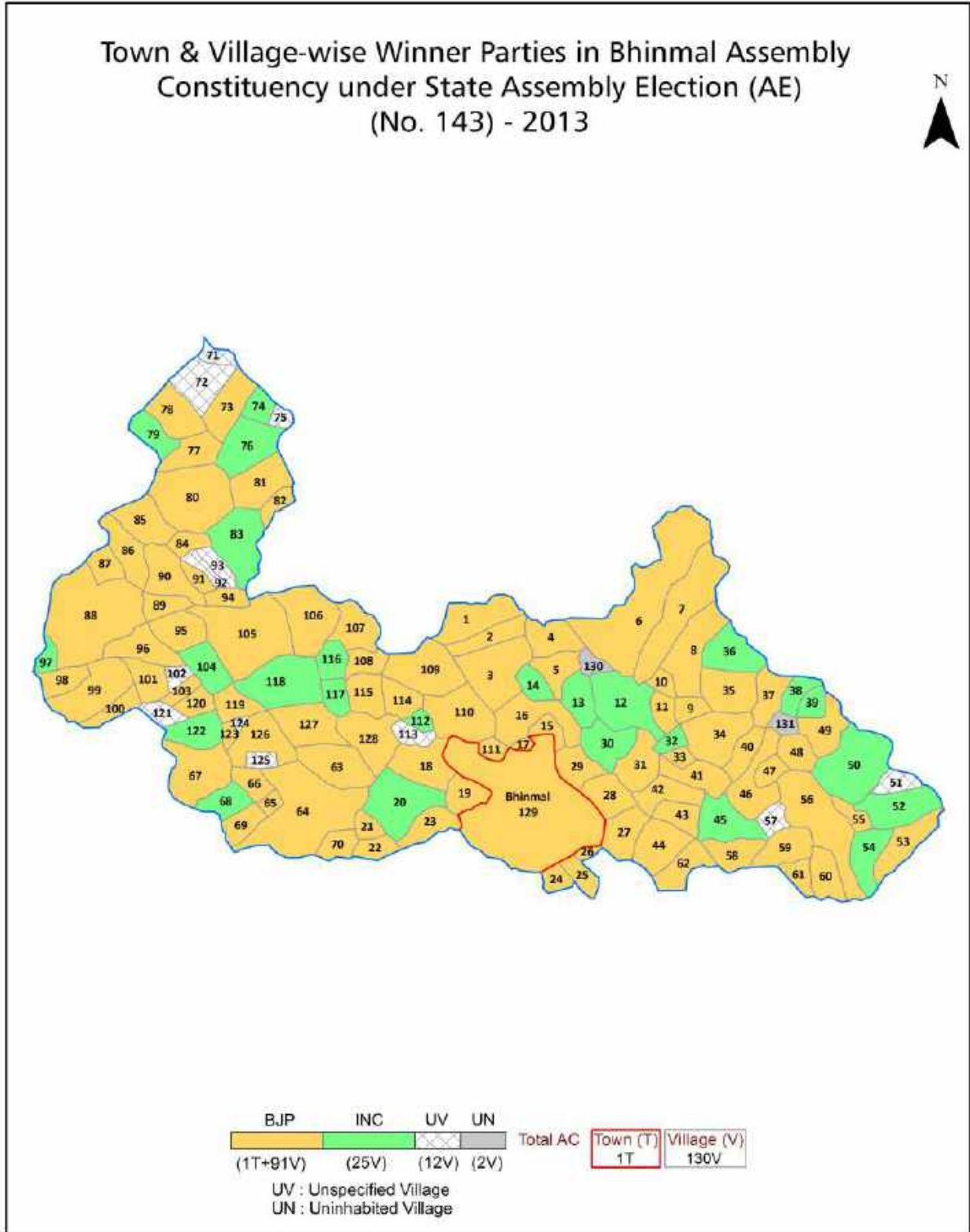
All rights reserved. No part of this book may be reproduced, stored in a retrieval system or transmitted in any form or by any means, mechanical photocopying, photographing, scanning, recording or otherwise without the prior written permission of the publisher. Please refer to Disclaimer at page no. 227 for the use of this publication.

Printed in India

Contents

No.	Particulars	Page No.
	Introduction	
1	Assembly Constituency - (Vidhan Sabha) at a Glance Features of Assembly as per Delimitation Commission of India (2008)	1-2
	Location and Political Maps	
2	Location Map Boundaries of Assembly Constituency - (Vidhan Sabha in District Boundaries of Assembly Constituency under Parliamentary Constituency - (Lok Sabha) Town & Village-wise Winner Parties- 2024, 2023, 2019, 2018, 2014, 2013, 2009 and 2008	3-11
	Administrative Setup (2011)	
3	District Sub-district Towns Villages Inhabited Villages Uninhabited Villages Village Panchayat Intermediate Panchayat	12-19
	Demographics (2011)	
4	Population Households Rural/Urban Population Towns and Villages by Population Size Sex Ratio (Total & 0-6 Years) Religious Population Social Population Literacy Rate	20-21
	Electoral Features	
5	Important Dates of Last Elections Held Electors by Gender Service Electors Voters Voters Turnout Polling Stations & Average Number of Electors per Polling Station Electors by Age Group Present Elected Representatives	22-27
	Historical Summary Election Results	
6	Vote Share of Major Parties Winning Margin (Number & Percentage Polarity of Parties Summary Result of Assembly Segment of Parliamentary Elections 2024, 2019, 2014, 2009, 2004 and 1999 Summary Result of Assembly Elections 2023, 2018, 2013, 2008, 2003, 1998, 1993, 1990, 1985, 1980, 1977, 1972, 1967 and 1962	28-49
	Polling Station Level Election Results	
7	Name and Number of Polling Station 2024, 2023, 2019, 2018, 2014, 2013, 2009 and 2008 Polling Station-wise Electors, Voters & Voters Turnout 2024, 2023, 2019, 2018, 2014, 2013, 2009 and 2008 Polling Station wise Elections Results 2024, 2023, 2019, 2018, 2014, 2013, 2009 and 2008	50-207
	Share of Assembly Constituency	
8	Share of Assembly Constituency - (Vidhan Sabha) in State, District and Parliamentary Constituency - (Lok Sabha)	208
	Socio-Economic Amenities (2011)	
9	Access to Administrative Units Agricultural, Manufacturing and Industrial Commodities Demographic Indicators Education Health & Manpower Drinking Water Supply Sanitation Entertainment and Recreations Infrastructure Power Food Allocation Distribution and Marketing of Agriculture Commodities Infrastructure Transport and Road Infrastructure Communication Banking and Financial Services Land Use Irrigation Source	210-224
10	Abbreviation & Sources	225-226
11	Disclaimer	227

Location & Political Map



Administrative Setup

List of Village Panchayat & Intermediate Panchayat (Block) Name - 2011

Village Name	Village Panchayat Name	Intermediate Panchayat Name
Ajbar	Boogaon	Jaswantpura
Arnoo	Jeran	Bhinmal
Bagawas	Loonawas	Bhinmal
Bagora	Bagora	Bhinmal
Bagoti	Chainpura	Bhinmal
Bali	Bali	Bhinmal
Basra Dhanji	Basra Dhanji	Jaswantpura
Beethan	Boogaon	Jaswantpura
Betarna	Boogaon	Jaswantpura
Bhadarda	Khanpur	Jaswantpura
Bhagal Bhim	Bhagal Bhim	Bhinmal
Bhagal Sephta	Bhagal Sephta	Bhinmal
Bhalni	Bhalni	Bhinmal
Bharoori	Bharoori	Jaswantpura
Bheempura	Borta	Bhinmal
Bhinmal (Rural)	Bhagal Bhim	Bhinmal
Bhootwas	Mandoli	Jaswantpura
Bichhawari	Chainpura	Bhinmal
Bijaliya	Rangala	Bhinmal
Boogaon	Boogaon	Jaswantpura
Borta	Borta	Bhinmal
Chainpura	Chainpura	Bhinmal
Chak Jeran	Jeran	Bhinmal
Chandna	Seekwara	Jaswantpura
Chhajala	Nandiya	Bhinmal
Dabli Rathaoran	Rah	Bhinmal
Daman	Kaleti	Bhinmal
Dantiwas	Dantiwas	Bhinmal
Daspan	Daspan	Bhinmal

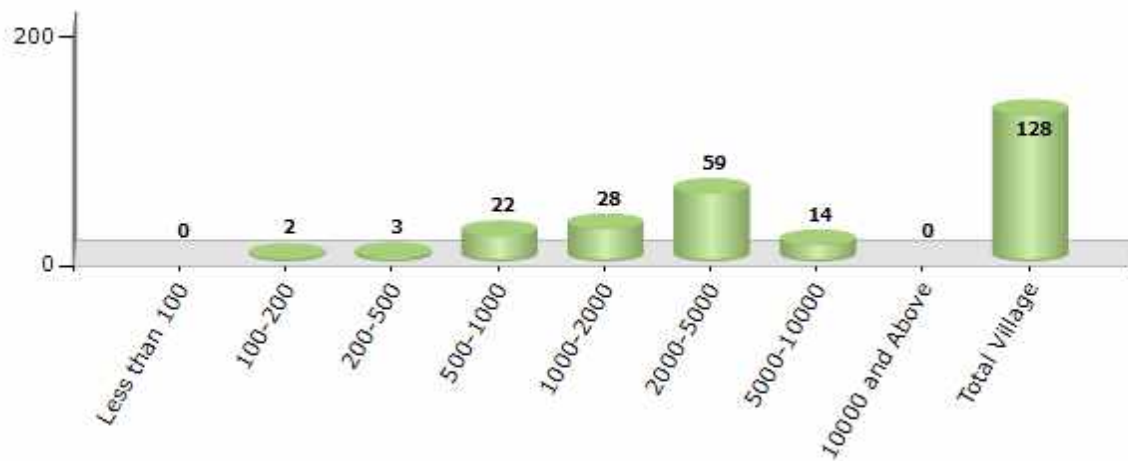
Contd....

Demographic

Number of Villages by Population Size - 2011

Less than 100	100-200	200-500	500-1000	1000-2000	2000-5000	5000-10000	10000 and Above	Total Village
0	2	3	22	28	59	14	0	128

Number of Villages by Population Size - 2011



Number of Towns by Population Size - 2011

Less than 4999	5000-9999	10000-19999	20000-49999	50000-99999	100000 and Above	Total Town
0	0	0	1	0	0	1

Number of Towns by Population Size - 2011

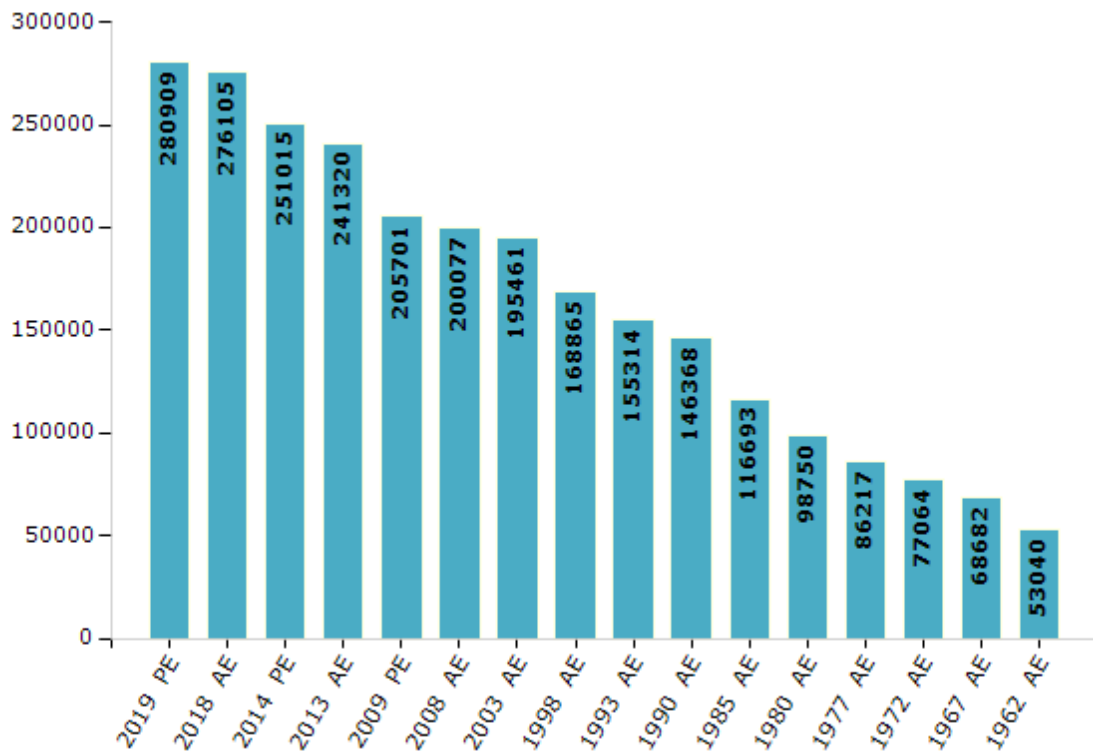


Electoral Features

Electors by Male & Female

Year	Male	Female	Others	Total	Year	Male	Female	Others	Total
2019 PE	148448	132461	0	280909	1993 AE	82742	72572	-	155314
2018 AE	145818	130287	0	276105	1990 AE	78282	68086	-	146368
2014 PE	132142	118873	0	251015	1985 AE	60507	56186	-	116693
2013 AE	126578	114742	0	241320	1980 AE	50402	48348	-	98750
2009 PE	108541	97160	-	205701	1977 AE	44493	41724	-	86217
2008 AE	105149	94928	-	200077	1972 AE	39848	37216	-	77064
2004 PE	-	-	-	-	1967 AE	-	-	-	68682
2003 AE	102701	92760	-	195461	1962 AE	-	-	-	53040
1999 PE	-	-	-	-	1957 AE	-	-	-	-
1998 AE	90071	78794	-	168865	1952 AE	-	-	-	-

Number of Electors

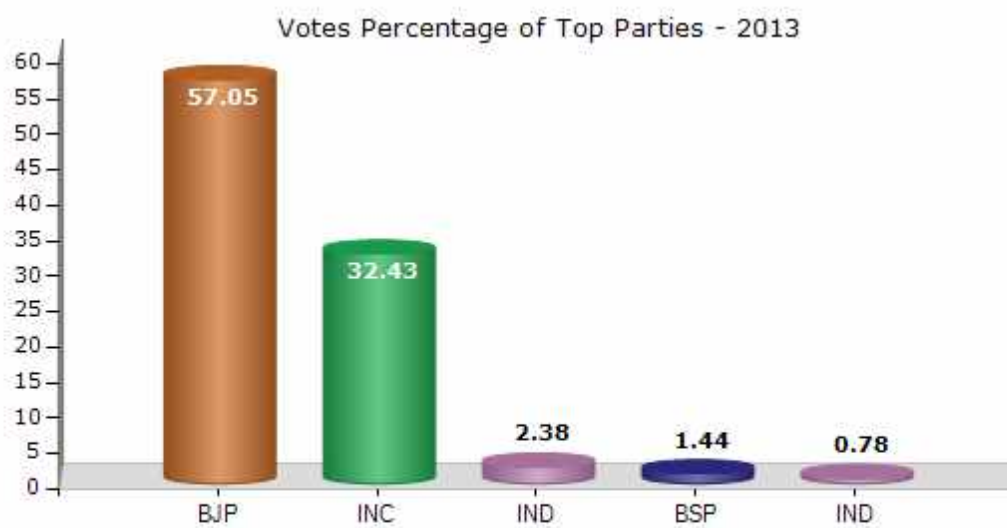


Note : AE : Assembly Election, PE : Assembly Segment of Parliamentary Election

Historical Summary Election Results

Summary Result of Assembly Election - 2013

Candidate Name	Party	Votes	Votes %
Poora Ram Choudhary	BJP	93141	57.05
Um Singh	INC	52950	32.43
Sher Khan	IND	3878	2.38
Samelaram	BSP	2356	1.44
Labu	IND	1271	0.78
Mool Chand	IND	908	0.56
Krishan Kumar Rajpurohit	IND	532	0.33
Peer Singh	IND	471	0.29
Ummed Singh	AWAP	423	0.26
Devi Singh Ghaseri	IND	419	0.26
Chagana Ram Bagari	IND	390	0.24
Pura Ram	SHS	371	0.23
Sukaram	MEDP	314	0.19
Mukesh Sundesha	NPEP	179	0.11
	NOTA	5667	3.47



Polling Station Level Election Results

Number and Name of Polling Stations (PS) (2018)

Number of Polling Stations	Name of Polling Stations	Number of Polling Stations	Name of Polling Stations
1	Adarsh Government Senior Secondary School Rangala Left Room	22	Government Girls Upper Primary School Bagoda
2	Adarsh Government Sr. Secondary School Rangala Right Room	23	Adarsh Government Senior Secondary School Bagoda Middle Room
3	Govt. Upper Primary School Bijaliya	24	Atal Seva Kandra Gram Panchayat Bogoda
4	Government Upper Primary School Sobdawas Left Room	25	Government Upper Primary School Juna Chainpura Naya Bhawan
5	Government Upper Primary School Sobdawas Right Room	26	Adarsh Govt. Senior Secondary School Nya Chainpura
6	Government Sec. School Chhajala	27	Atal Seva Kendra Gram Panchayat Nya Chainpura
7	Adarsh Government Sr. Secondary School Nandiya Left Room	28	Government Upper Primary School Bichhawadi (Bagoti)
8	Adarsh Government Sr. Secondary School Nadiya Right Room	29	Government Upper Primary School Navapura Dhavecha
9	Adarsh Government Sr. Secondary School Nadiya Middle Room	30	Government Upper Primary School Rauta Left Room
10	Government Secondary School Koridhavecha Left Room	31	Government Upper Primary School Rauta Right Room
11	Government Secondary School Koridhavecha Right Room	32	Government Girls Upper Primary School Rauta Room No. 5
12	Adarsh Government Sr. Secondary School Khoka Left Room	33	Adarsh Government Senoir Secondary School Vatera
13	Adarsh Government Sr. Secondary School Khoka Right Room	34	Government Upper Primary School Devada Ka Goliya Room No. 1
14	Government Upper Primary School Markhaniyo Ki Dhani Khoka Left Room	35	Government Upper Primary School Devada Ka Goliya Room No. 2
15	Government Upper Primary School Markhaniyo Ki Dhani Khoka Right Room	36	Government Secondary School Kharwa
16	Adarsh Government Sr. Secondary School Jaisawas Left Room	37	Adarsh Government Senior Secondary School New Morsim Left Room
17	Adarsh Government Sr. Secondary School Jaisawas Right Room	38	Adarsh Government Senior Secondary School New Morsim Middle Room
18	Government Secondary School Kuda Dhavecha Left Room	39	Adarsh Government Senior Secondary School New Morsim Right Room
19	Government Secondary School Kuda Dhavecha Right Room	40	Adarsh Government Senior Secondary School Morsim Left Room
20	Adarsh Government Senior Secondary School Bagoda Left Room	41	Adarsh Government Senior Secondary School Morsim Right Room
21	Adarsh Government Senior Secondary School Bagoda Right Room	42	Atal Seva Kendra Morseem

Contd....

Polling Station Level Election Results

Polling Station-wise Votes Secured by Overall Top Five Parties in Bhinmal Assembly in Assembly Election (AE) under Jalore Parliamentary Constituency in Rajasthan (2018)

Number of Polling Station	Winner - Pooraram Choudhary (BJP)	Runner-up - Samarjit Singh (INC)	3rd - Ramesh (IND)	4th - Krishan Kumar (BSP)	5th - Nanda Devi (AAP)	NOTA	Other	Total Votes Secured
36	237	116	19	7	4	4	6	393
37	366	151	80	22	80	12	30	741
38	277	58	99	15	74	6	16	545
39	278	58	93	9	133	8	14	593
40	233	159	4	9	5	15	14	439
41	91	232	15	353	4	37	20	752
42	185	222	11	18	40	20	28	524
43	250	165	25	19	80	28	38	605
44	394	77	40	9	7	9	12	548
45	279	99	7	15	2	13	14	429
46	338	138	7	12	5	0	26	526
47	249	110	9	12	0	1	4	385
48	475	173	42	15	6	9	14	734
49	447	245	27	24	11	4	9	767
50	351	192	169	28	37	22	36	835
51	222	285	66	5	4	6	7	595
52	280	274	35	26	15	28	25	683
53	188	419	62	29	73	12	36	819
54	299	329	22	96	27	24	17	814
55	236	178	23	142	10	24	21	634
56	127	489	42	35	15	11	21	740
57	273	176	19	139	6	9	21	643
58	191	382	31	43	71	21	31	770
59	217	110	12	13	10	26	20	408
60	604	65	10	27	2	9	20	737
61	430	96	107	18	1	12	24	688
62	488	97	8	18	2	22	19	654
63	215	184	43	143	32	18	44	679
64	383	58	69	18	27	13	115	683
65	99	578	14	41	46	19	19	816
66	266	244	11	48	9	12	23	613
67	105	192	7	38	94	12	23	471
68	268	221	60	11	31	25	29	645
69	462	106	3	22	3	4	8	608
70	375	108	55	11	36	11	11	607

Contd....

Polling Station Level Election Results

Winner, Runner-up and 3rd Party Position & Winning Margin According to Polling Stations in Bhinmal Assembly in Assembly Election (AE) under Jalore Parliamentary Constituency in Rajasthan (2018)

Polling Station Number	Winner Party	Winner Votes (%)	Runner-up Party	Runner-up Votes (%)	Winning Margin Votes (%)	Third Party	Third Party Votes (%)	Other Votes (%)
71	INC	183 (40.04)	BJP	156 (34.14)	27 (5.9)	AAP	42 (9.19)	76 (16.63)
72	BJP	261 (49.71)	INC	139 (26.48)	122 (23.23)	AAP	80 (15.24)	45 (8.57)
73	BJP	443 (50.63)	INC	263 (30.06)	180 (20.57)	IND (R)	61 (6.97)	108 (12.34)
74	BJP	558 (67.97)	INC	139 (16.93)	419 (51.04)	IND (R)	48 (5.85)	76 (9.26)
75	BJP	368 (55.09)	INC	210 (31.44)	158 (23.65)	BSP	37 (5.54)	53 (7.93)
76	BJP	649 (88.9)	INC	58 (7.95)	591 (80.95)	BSP	10 (1.37)	13 (1.78)
77	BJP	605 (77.17)	INC	96 (12.24)	509 (64.93)	BSP	42 (5.36)	41 (5.23)
78	BJP	163 (57.39)	INC	78 (27.46)	85 (29.93)	BSP	18 (6.34)	25 (8.8)
79	BJP	282 (35.97)	AAP	251 (32.02)	31 (3.95)	IND (R)	127 (16.2)	124 (15.82)
80	BJP	360 (60.81)	INC	164 (27.7)	196 (33.11)	IND (R)	32 (5.41)	36 (6.08)
81	INC	260 (37.96)	BJP	173 (25.26)	87 (12.7)	IND (R)	82 (11.97)	170 (24.82)
82	BJP	237 (43.09)	INC	168 (30.55)	69 (12.54)	IND (R)	92 (16.73)	53 (9.64)
83	INC	215 (32.77)	IND (R)	210 (32.01)	5 (0.76)	BJP	172 (26.22)	59 (8.99)
84	BJP	259 (36.12)	INC	231 (32.22)	28 (3.9)	AAP	115 (16.04)	112 (15.62)
85	INC	387 (59.08)	BJP	184 (28.09)	203 (30.99)	BSP	32 (4.89)	52 (7.94)
86	INC	474 (58.66)	BJP	208 (25.74)	266 (32.92)	IND (R)	43 (5.32)	83 (10.27)
87	BJP	635 (85.46)	INC	52 (7)	583 (78.46)	BSP	38 (5.11)	18 (2.42)
88	BJP	368 (49)	INC	148 (19.71)	220 (29.29)	AAP	60 (7.99)	175 (23.3)
89	BJP	476 (61.58)	INC	94 (12.16)	382 (49.42)	IND (R)	65 (8.41)	138 (17.85)
90	BJP	374 (51.59)	INC	155 (21.38)	219 (30.21)	AAP	85 (11.72)	111 (15.31)
91	INC	369 (44.3)	BJP	273 (32.77)	96 (11.53)	BSP	49 (5.88)	142 (17.05)
92	BJP	371 (44.81)	INC	330 (39.86)	41 (4.95)	IND (R)	44 (5.31)	83 (10.02)
93	IND (R)	398 (67.23)	BJP	91 (15.37)	307 (51.86)	INC	34 (5.74)	69 (11.66)
94	IND (R)	354 (58.71)	BJP	158 (26.2)	196 (32.51)	INC	45 (7.46)	46 (7.63)
95	BJP	453 (68.33)	INC	147 (22.17)	306 (46.16)	BSP	18 (2.71)	45 (6.79)
96	INC	457 (55.19)	BJP	312 (37.68)	145 (17.51)	AAP	23 (2.78)	36 (4.35)
97	INC	438 (63.48)	BJP	228 (33.04)	210 (30.44)	IND (R)	7 (1.01)	17 (2.46)
98	BJP	275 (38.84)	INC	220 (31.07)	55 (7.77)	AAP	55 (7.77)	158 (22.32)
99	BJP	221 (40.04)	INC	212 (38.41)	9 (1.63)	AAP	36 (6.52)	83 (15.04)
100	INC	374 (58.44)	BJP	215 (33.59)	159 (24.85)	BMUP	12 (1.88)	39 (6.09)
101	INC	411 (68.61)	BJP	88 (14.69)	323 (53.92)	AAP	68 (11.35)	32 (5.34)
102	INC	275 (38.25)	BJP	230 (31.99)	45 (6.26)	IND (R)	163 (22.67)	51 (7.09)
103	INC	356 (53.29)	BJP	193 (28.89)	163 (24.4)	IND (R)	81 (12.13)	38 (5.69)
104	BJP	421 (42.61)	INC	368 (37.25)	53 (5.36)	BSP	45 (4.55)	154 (15.59)
105	BJP	373 (39.85)	INC	341 (36.43)	32 (3.42)	AAP	73 (7.8)	149 (15.92)

Contd....

Socio-Economic Amenities - Rural

Access to Education Facilities

Particulars	Number of Village (% of Population)				
	Available	Not Available	If Not Available (Distance of Nearest Facility)		
			A	B	C
Govt. Primary School	123 (100)	5 (0)	0 (0)	0 (0)	0 (0)
Private Primary School	87 (80)	41 (20)	5 (0)	0 (0)	0 (0)
Govt. Middle School	98 (92)	30 (8)	8 (1)	1 (0)	1 (1)
Private Middle School	51 (53)	77 (47)	2 (0)	5 (1)	1 (0)
Govt. Secondary School	63 (71)	65 (29)	31 (13)	23 (11)	3 (2)
Private Secondary School	20 (33)	108 (67)	0 (0)	1 (0)	4 (1)
Govt. Senior Secondary School	15 (24)	113 (76)	16 (8)	43 (27)	46 (29)
Private Senior Secondary School	8 (13)	120 (87)	0 (0)	0 (0)	1 (0)
Govt. Arts and Science Degree College	0 (0)	128 (100)	6 (3)	14 (13)	108 (84)
Private Arts and Science Degree College	0 (0)	128 (100)	0 (0)	0 (0)	0 (0)
Govt. Engineering College	0 (0)	128 (100)	0 (0)	0 (0)	118 (94)
Private Engineering College	0 (0)	128 (100)	0 (0)	0 (0)	10 (6)
Govt. Medicine College	0 (0)	128 (100)	0 (0)	0 (0)	128 (100)
Private Medicine College	0 (0)	128 (100)	0 (0)	0 (0)	0 (0)
Govt. Management Institute	0 (0)	128 (100)	0 (0)	1 (0)	113 (93)
Private Management Institute	0 (0)	128 (100)	0 (0)	0 (0)	14 (6)
Govt. Polytechnic	0 (0)	128 (100)	0 (0)	0 (0)	127 (99)
Private Polytechnic	0 (0)	128 (100)	0 (0)	0 (0)	0 (0)
Govt. Vocational Training School/ITI	0 (0)	128 (100)	6 (3)	13 (13)	107 (81)
Private Vocational Training School/ITI	0 (0)	128 (100)	0 (0)	0 (0)	0 (0)
Govt. Non Formal Training Centre	0 (0)	128 (100)	6 (3)	14 (14)	103 (78)
Private Non Formal Training Centre	0 (0)	128 (100)	0 (0)	0 (0)	3 (2)
Govt. School For Disabled	0 (0)	128 (100)	0 (0)	0 (0)	0 (0)
Private School For Disabled	0 (0)	128 (100)	0 (0)	0 (0)	128 (100)
Government Others	0 (0)	128 (100)	0 (0)	0 (0)	0 (0)
Private Others	0 (0)	128 (100)	0 (0)	0 (0)	0 (0)

Note : Distance A : Less than 5 km; B : Between 5-10 km; C : 10+ km.; Source : Data Analysis is based on 2011 Census.

DISCLAIMER

The Terms of Use and Disclaimer of Datanet India Private Limited (hereinafter referred to as "Datanet") for use of this analysis report of **Bhinmal Assembly Constituency (Bhinmal Vidhan Sabha)** :-

1. **Assembly Factbook™** is a Registered Trade Mark owned by Datanet.
2. All the maps are sketched and graphical representation only and have not been drawn to the scale and also not to represent the actual geographical area or boundary of the unit.
3. The data for the aforesaid analysis is based on authentic sources and has been culled from the various publications of Census, CSO and NSSO for district and block level data, various central and state government departments, Central & State Elections Commissions and the concerned Returning Officers' releases, Electoral Rolls, Election results and allied publications, internal assessment, surveys, estimates and analysis. Therefore, certain adjustment of data at micro level may have been done to arrive closer to the macro data.
4. Data have been provided on an "As Is" and "As AVAILABLE" basis
5. The colours shown in the maps or diagram and charts of a particular party, alliance or AC are indicative and do not represent them.
6. This publication which includes maps, sheets, graphs and data would be the property under copyright of Datanet only. The user may use these for its internal study, analysis and research purposes. It's public display, re-selling or any commercial uses by the user are not allowed.
7. Datanet has taken due care and caution in compilation and processing of data and allied information, but does not guarantee the accuracy, adequacy or completeness of any information/analysis and will be not responsible for any errors or omissions or for the results obtained from the use of such information/analysis.
8. All the contents for the publication have been culled from various authentic sources and Datanet reasonably believes such sources to be reliable, but does not make any representations, express or implied as to the accuracy or fitness of use of such information. The information or contents of the information/analysis do not constitute advice and should not be relied upon in making (or refraining from making) any decision. Any reliance placed upon the information provided by Datanet is the sole responsibility and strictly at the user's risk.
9. In no event will Datanet be liable for any damages (including, without limitation, damages for loss of business projects, or loss of profits) arising in contract, tort or otherwise from the use of or inability to use any of its contents, or from any action taken (or refrained from being taken) as a result of using the analysis or any of its contents. Datanet its directors, owners, editors, officials, employees, distributor and agents or any associate will not be liable for any errors in the information contained or any consequences arising from the use of the contents of the provided information/analysis.
10. If any provision of these terms and conditions is held invalid or illegal or unenforceable for any reason by any court of competent jurisdiction, such provision shall be severed and the remainder of provisions of the terms and conditions shall continue in full force and effect as if the Term of Use had been executed with the invalid, illegal or unenforceable provision eliminated.
11. If there are any discrepancies in the information provided, please bring it to attention of Datanet for suitable rectification measures.

Buy Online This Complete Book At
Datanet India eBooks Store

www.indiastatpublications.com

or go directly at

[http://www.indiastatpublications.com/
Assembly_factbook/Rajasthan/Jalore/ Bhinmal](http://www.indiastatpublications.com/Assembly_factbook/Rajasthan/Jalore/Bhinmal)

 **india**stat**elections**

ISBN : 978-93-87267-47-3



9 789387 267473