



Rajasthan

Assembly Factbook™

Bagru Assembly Constituency



Key Electoral Data of Bagru
Assembly Constituency (Vidhan Sabha)

Rajasthan
Assembly FactbookTM
Bagru Assembly Constituency



Bagru Vidhan Sabha

Editor & Director

Dr. R.K. Thukral

Research Editor

Dr. Shafeeq Rahman

Compiled, Researched and Published by Datanet India Pvt. Ltd.

D-100, 1st Floor,

Okhla Industrial Area, Phase-I,
New Delhi- 110020.

Ph.: 91-11- 43580781-84

Email : support@indiastatpublications.com

Website : www.indiastatelections.com

Online Book Store :

www.indiastatpublications.com

Report No. : AFB/RJ-056-0125

ISBN : 978-93-87267-26-8

First Edition : January, 2018

Eighth Updated Edition : January, 2025

Price : Rs. 11500/-

US\$ 310

© Datanet India Pvt. Ltd.

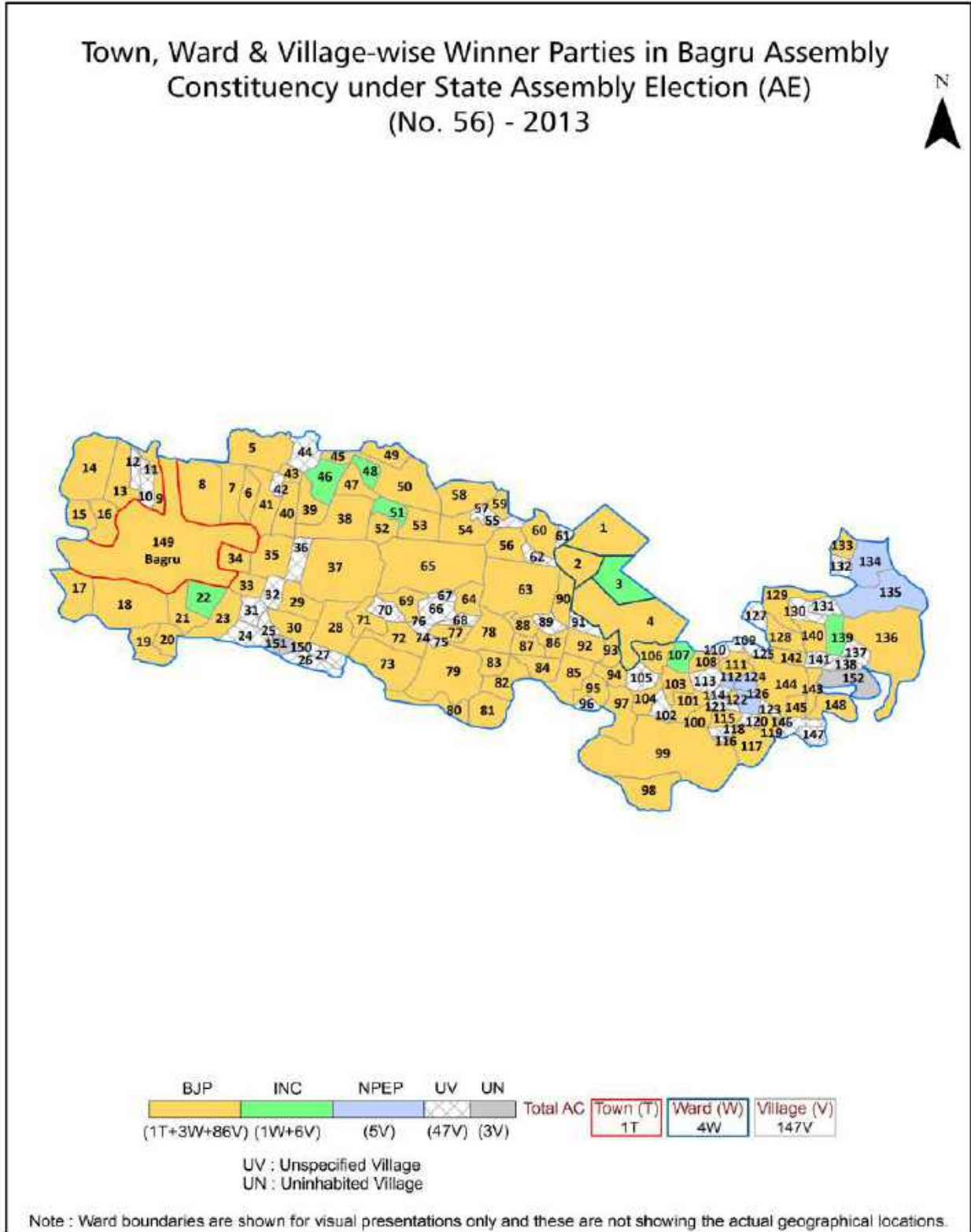
All rights reserved. No part of this book may be reproduced, stored in a retrieval system or transmitted in any form or by any means, mechanical photocopying, photographing, scanning, recording or otherwise without the prior written permission of the publisher. Please refer to Disclaimer at page no. 227 for the use of this publication.

Printed in India

Contents

No.	Particulars	Page No.
	Introduction	
1	Assembly Constituency - (Vidhan Sabha) at a Glance Features of Assembly as per Delimitation Commission of India (2008)	1-2
	Location and Political Maps	
2	Location Map Boundaries of Assembly Constituency - (Vidhan Sabha) in District Boundaries of Assembly Constituency under Parliamentary Constituency - (Lok Sabha) Town, Ward & Village-wise Winner Parties- 2024, 2023, 2019, 2018, 2014, 2013, 2009 and 2008	3-11
	Administrative Setup (2011)	
3	District Sub-district Towns Villages Inhabited Villages Uninhabited Villages Village Panchayat Intermediate Panchayat	12-20
	Demographics (2011)	
4	Population Households Rural/Urban Population Towns, Ward and Villages by Population Size Sex Ratio (Total & 0-6 Years) Religious Population Social Population Literacy Rate	21-23
	Electoral Features	
5	Important Dates of Last Elections Held Electors by Gender Service Electors Voters Voters Turnout Polling Stations & Average Number of Electors per Polling Station Electors by Age Group Present Elected Representatives	24-29
	Historical Summary Election Results	
6	Vote Share of Major Parties Winning Margin (Number & Percentage) Polarity of Parties Summary Result of Assembly Segment of Parliamentary Elections 2024, 2019, 2014 and 2009 Summary Result of Assembly Elections 2023, 2018, 2013 and 2008	30-39
	Polling Station Level Election Results	
7	Name and Number of Polling Station 2024, 2023, 2019, 2018, 2014, 2013, 2009 and 2008 Polling Station-wise Electors, Voters & Voters Turnout 2024, 2023, 2019, 2018, 2014, 2013, 2009 and 2008 Polling Station wise Elections Results 2024, 2023, 2019, 2018, 2014, 2013, 2009 and 2008	40-207
	Share of Assembly Constituency	
8	Share of Assembly Constituency - (Vidhan Sabha) in State, District and Parliamentary Constituency - (Lok Sabha)	208
	Socio-Economic Amenities (2011)	
9	Access to Administrative Units Agricultural, Manufacturing and Industrial Commodities Demographic Indicators Education Health & Manpower Drinking Water Supply Sanitation Entertainment and Recreations Infrastructure Power Food Allocation Distribution and Marketing of Agriculture Commodities Infrastructure Transport and Road Infrastructure Communication Banking and Financial Services Land Use Irrigation Source	210-224
10	Abbreviation & Sources	225-226
11	Disclaimer	227

Location & Political Map



Administrative Setup

List of Village Panchayat & Intermediate Panchayat (Block) Name - 2011

Village Name	Village Panchayat Name	Intermediate Panchayat Name
Abhaipura	Kapoorawala	Sanganer
Acharawala	Kapoorawala	Sanganer
Ajairajpura	Ajairajpura	Sanganer
Ajairajpura	Beelwa Kalan	Sanganer
Anoppura	Rampura Unti	Sanganer
Asawala	Shri Ram Ki Nangal	Sanganer
Awaniya	Awaniya	Sanganer
Badanpura	Purshottampura @ Dadiya	Sanganer
Bagru Khurd	Bhambhoriya	Sanganer
Bagru Rawan	Awaniya	Sanganer
Baksawala	Shri Ram Ki Nangal	Sanganer
Balawala	Lakhana	Sanganer
Balmukundpura @ Nada	Thikariya	Sanganer
Barh Awaniya	Awaniya	Sanganer
Barh Shyopur	Shri Ram Ki Nangal	Sanganer
Barhmohanpura	Jaisinghpura	Sanganer
Bari Ka Bas	Beelwa Kalan	Sanganer
Beelwa Kalan	Beelwa Kalan	Sanganer
Bhambhoriya	Bhambhoriya	Sanganer
Bhankrota Khurd	Ajairajpura	Sanganer
Bhaosinghpura	Awaniya	Sanganer
Bhapura	Bhapura	Sanganer
Bhater	Purshottampura @ Dadiya	Sanganer
Chak Amjhar	Mohanpura	Sanganer
Chak Basri	Neota	Sanganer
Chak Harbanspura	Jaisinghpura	Sanganer
Chak No 6 (Chak Kitavti)	Neota	Sanganer
Chak No.12	Kapoorawala	Sanganer
Chak No.7	Bhapura	Sanganer

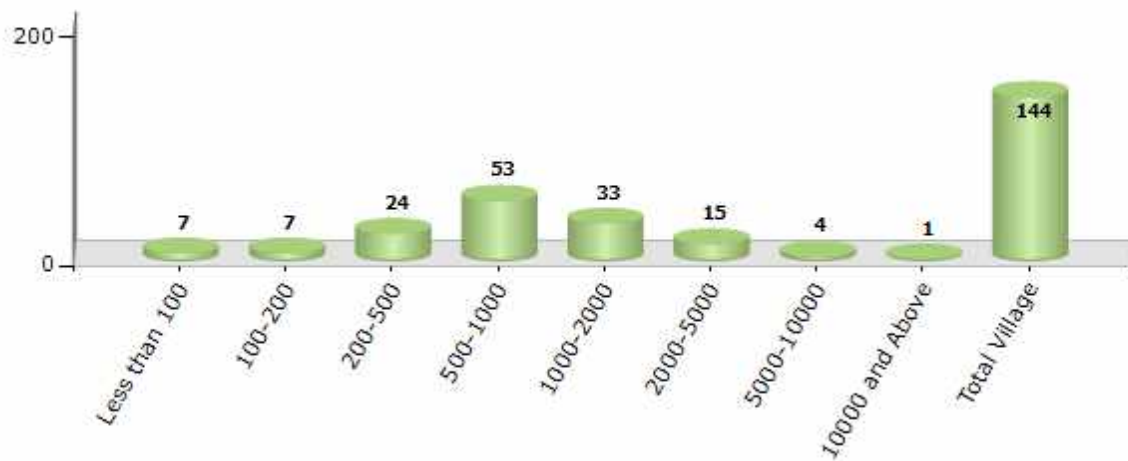
Contd....

Demographic

Number of Villages by Population Size - 2011

Less than 100	100-200	200-500	500-1000	1000-2000	2000-5000	5000-10000	10000 and Above	Total Village
7	7	24	53	33	15	4	1	144

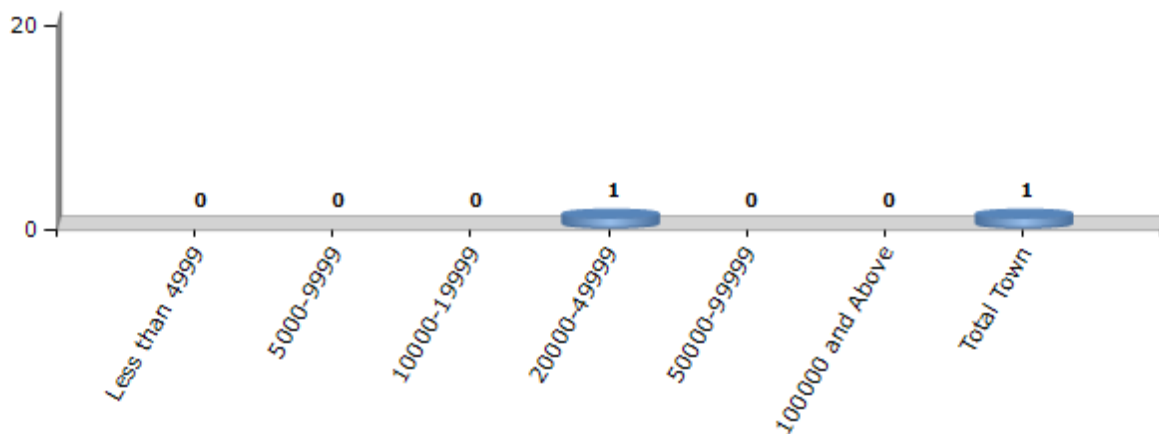
Number of Villages by Population Size - 2011



Number of Towns by Population Size - 2011

Less than 4999	5000-9999	10000-19999	20000-49999	50000-99999	100000 and Above	Total Town
0	0	0	1	0	0	1

Number of Towns by Population Size - 2011

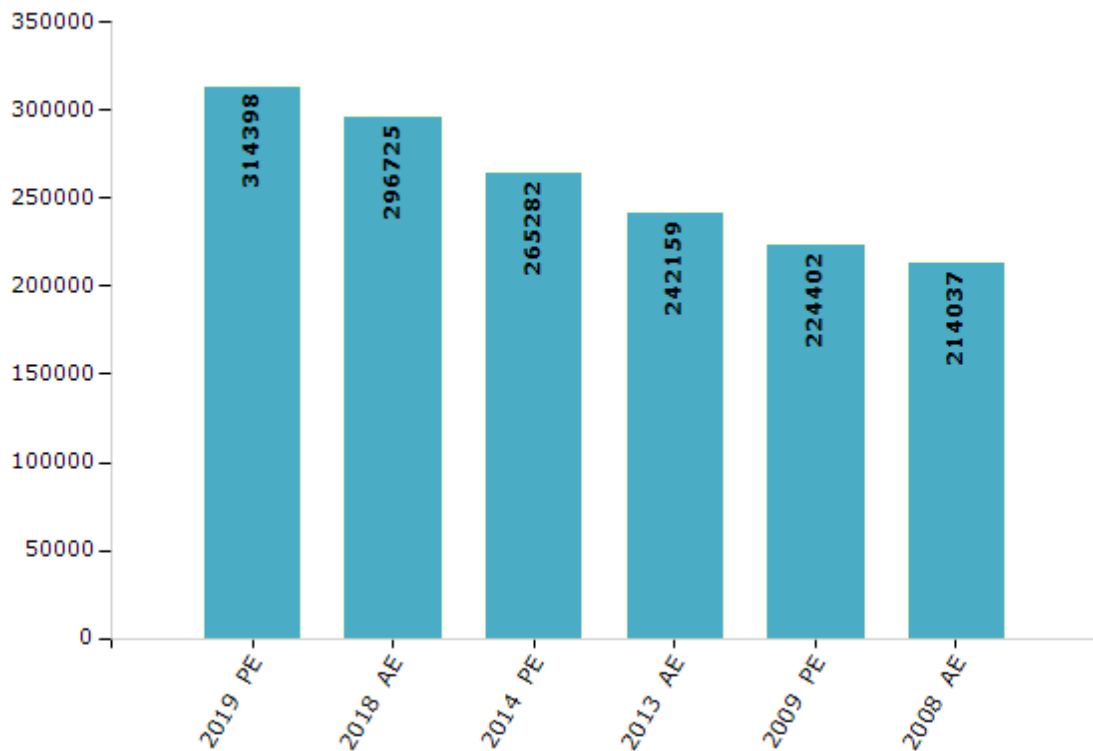


Electoral Features

Electors by Male & Female

Year	Male	Female	Others	Total	Year	Male	Female	Others	Total
2019 PE	165910	148484	4	314398	1993 AE	-	-	-	-
2018 AE	156899	139822	4	296725	1990 AE	-	-	-	-
2014 PE	142698	122584	0	265282	1985 AE	-	-	-	-
2013 AE	130569	111590	0	242159	1980 AE	-	-	-	-
2009 PE	121360	103042	-	224402	1977 AE	-	-	-	-
2008 AE	115372	98665	-	214037	1972 AE	-	-	-	-
2004 PE	-	-	-	-	1967 AE	-	-	-	-
2003 AE	-	-	-	-	1962 AE	-	-	-	-
1999 PE	-	-	-	-	1957 AE	-	-	-	-
1998 AE	-	-	-	-	1952 AE	-	-	-	-

Number of Electors

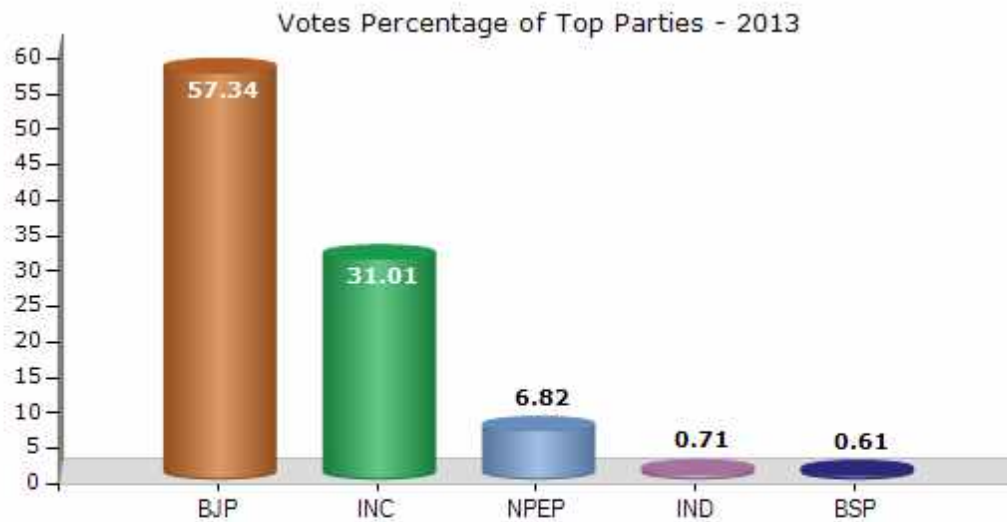


Note : AE : Assembly Election, PE : Assembly Segment of Parliamentary Election

Historical Summary Election Results

Summary Result of Assembly Election - 2013

Candidate Name	Party	Votes	Votes %
Kailash Verma	BJP	100947	57.34
Dr. Prahlad Raghu	INC	54591	31.01
Ramji Lal Bairwa	NPEP	11998	6.82
Raju Lal Bairwa	IND	1250	0.71
Saroj Bairwa	BSP	1074	0.61
Pushpa Rani	BA S D	534	0.3
Ramavtar Bairwa	BYS	490	0.28
Lal Chand Bairwa	AKBAP	453	0.26
Ram Dayal Bairwa	LJP	360	0.2
Yogesh Khinchi	IPGP	264	0.15
	NOTA	4089	2.32



Polling Station Level Election Results

Number and Name of Polling Stations (PS) (2018)

Number of Polling Stations	Name of Polling Stations	Number of Polling Stations	Name of Polling Stations
1	Govt. Higher Primary School, Left Part, Kodar	21	Govt. Varisth Upadhyay Sanskrit School Room No. 3, Bagru
2	Govt. Primary School Room No. 1, Kairiya Ka Bas	22	Govt. Girls Higher Sec. School Room No. 1 Bagru
3	Govt. Sec. School Room No. 13, Chitroli	23	Govt. Girls Higher Sec. School Room No. 2 Bagru
4	Govt. Higher Primary School Room No. 1, Bagrurawan	24	Govt. Girls Higher Sec. School Room No. 4 Bagru
5	Govt. Adarsh Higher Sec. School Room No. 1, Awaniya	25	Govt. Girls Higher Sec. School Room No. 6 Bagru
6	Govt. Primary School Room No. 1, Ghegha	26	Govt. Girls Higher Sec. School Room No. 7 Bagru
7	Govt. Higher Primary School Right Part, Badi Ka Kheda	27	Govt. Adarsh Higher Sec. School Left Part, Rampura Unti
8	Govt. Higher Primary School Left Part, Badi Ka Kheda	28	Govt. Adarsh Higher Sec. School Right Part, Rampura Unti
9	Govt. Adarsh Higher Sec. School Left Part, Dahmi Kala	29	Govt. Primary School Right Part, Shosinghpura
10	Govt. Adarsh Higher Sec. School Right Part, Dahmi Kala	30	Govt. Higher Primary School Right Part Anoppura
11	Govt. Adarsh Higher Sec. School Middle Part, Dahmi Kala	31	Govt. Higher Primary School Left Part Jhund
12	Govt. Adarsh Higher Sec. School Room No. 1, Dahmi Kala	32	Govt. Higher Primary School Left Part Laxminarayanpura
13	Govt. Primary School Middle Part, Dahmi Khurd	33	Govt. Higher Primary School Right Part Narvariya
14	Govt. Higher Sec. School Room No. 18 Bagru	34	Govt. Higher Primary School Right Part Bhankrota Khurd
15	Govt. Higher Sec. School Room No. 19 Bagru	35	Govt. Higher Primary School Left Part Bhankrota Khurd
15A	Govt. Higher Sec. School Room No. 29 Bagru	36	Govt. Higher Primary School Right Part Chirota
16	Govt. Higher Sec. School Room No. 26 Bagru	37	Govt. Primary School Left Part Hasampura
17	Govt. Higher Sec. School Room No. 27 Bagru	38	Govt. Adarsh Higher Secondary School Right Part Ajayrajpura
18	Govt. Higher Sec. School Room No. 28 Bagru	39	Govt. Adarsh Higher Secondary School Left Part Ajayrajpura
19	Govt. Varisth Upadhyay Sanskrit School Room No. 1, Bagru	40	Govt. Primary School Right Part Suratpura
20	Govt. Varisth Upadhyay Sanskrit School Room No. 2, Bagru	41	Govt. Secondary School Right Part Sirani

Contd....

Polling Station Level Election Results

Polling Station-wise Votes Secured by Overall Top Five Parties in Bagru Assembly in Assembly Election (AE) under Jaipur Parliamentary Constituency in Rajasthan (2018)

Number of Polling Station	Winner - Ganga Devi (INC)	Runner-up - Kailash Chand Verma (BJP)	3rd - Dinesh Rai Bhati (RLTP)	4th - K.L.Panwar (BSP)	5th - Mahesh Naranja (IND)	NOTA	Other	Total Votes Secured
35	219	139	228	3	1	3	22	615
36	220	196	71	2	3	4	9	505
37	39	68	319	0	1	1	10	438
38	265	226	308	2	8	18	47	874
39	167	285	290	2	6	6	45	801
40	163	110	261	0	0	2	24	560
41	100	254	193	2	9	10	37	605
42	46	229	189	1	5	6	46	522
43	307	256	13	1	3	6	13	599
44	702	68	2	3	6	1	0	782
45	496	141	15	4	17	17	18	708
46	314	199	12	2	3	17	18	565
47	218	279	214	5	2	5	36	759
48	434	222	67	5	6	13	17	764
49	82	253	301	2	6	8	27	679
50	51	207	234	0	2	12	13	519
51	106	324	11	1	0	8	17	467
52	127	113	276	1	0	0	6	523
53	274	337	61	2	3	16	7	700
54	300	367	32	6	3	26	11	745
55	163	544	150	1	6	14	28	906
56	505	234	15	10	8	7	11	790
57	362	64	2	2	8	2	3	443
58	39	42	247	1	2	3	25	359
59	314	301	99	2	3	6	15	740
60	229	396	71	5	6	6	17	730
61	226	311	272	3	5	6	27	850
62	384	577	13	3	4	15	15	1011
63	453	175	20	4	6	8	8	674
64	275	270	126	3	0	8	17	699
65	208	389	133	2	2	19	21	774
66	201	209	308	0	3	6	16	743
67	209	348	175	0	1	13	16	762
68	514	249	224	1	6	11	23	1028
69	470	107	123	5	3	2	6	716

Contd....

Polling Station Level Election Results

Winner, Runner-up and 3rd Party Position & Winning Margin According to Polling Stations in Bagru Assembly in Assembly Election (AE) under Jaipur Parliamentary Constituency in Rajasthan (2018)

Polling Station Number	Winner Party	Winner Votes (%)	Runner-up Party	Runner-up Votes (%)	Winning Margin Votes (%)	Third Party	Third Party Votes (%)	Other Votes (%)
70	RLTP	315 (61.76)	INC	106 (20.78)	209 (40.98)	BJP	65 (12.75)	24 (4.71)
71	INC	348 (37.54)	JD(U)	259 (27.94)	89 (9.6)	BJP	215 (23.19)	105 (11.33)
72	RLTP	601 (67.6)	BJP	120 (13.5)	481 (54.1)	INC	118 (13.27)	50 (5.62)
73	INC	366 (48.8)	RLTP	183 (24.4)	183 (24.4)	BJP	147 (19.6)	54 (7.2)
74	RLTP	246 (41.91)	BJP	183 (31.18)	63 (10.73)	INC	122 (20.78)	36 (6.13)
75	INC	260 (39.33)	BJP	246 (37.22)	14 (2.11)	RLTP	76 (11.5)	79 (11.95)
76	RLTP	162 (45.38)	INC	122 (34.17)	40 (11.21)	BJP	60 (16.81)	13 (3.64)
77	BJP	336 (51.06)	INC	283 (43.01)	53 (8.05)	RLTP	23 (3.5)	16 (2.43)
78	INC	402 (42.72)	BJP	364 (38.68)	38 (4.04)	RLTP	114 (12.11)	61 (6.48)
79	BJP	160 (33.26)	RLTP	152 (31.6)	8 (1.66)	INC	149 (30.98)	20 (4.16)
80	INC	278 (50.82)	BJP	216 (39.49)	62 (11.33)	RLTP	31 (5.67)	22 (4.02)
81	BJP	430 (48.92)	INC	246 (27.99)	184 (20.93)	RLTP	121 (13.77)	82 (9.33)
82	BJP	307 (59.38)	INC	187 (36.17)	120 (23.21)	IND (GSR)	4 (0.77)	19 (3.68)
83	BJP	130 (33.94)	INC	128 (33.42)	2 (0.52)	RLTP	103 (26.89)	22 (5.74)
84	INC	469 (66.81)	BJP	199 (28.35)	270 (38.46)	JD(U)	9 (1.28)	25 (3.56)
85	BJP	535 (70.3)	INC	170 (22.34)	365 (47.96)	RLTP	33 (4.34)	23 (3.02)
86	BJP	297 (72.26)	INC	106 (25.79)	191 (46.47)	RLTP	1 (0.24)	7 (1.7)
87	INC	320 (57.97)	BJP	220 (39.86)	100 (18.11)	IND (MN)	4 (0.72)	8 (1.45)
88	BJP	271 (53.56)	INC	208 (41.11)	63 (12.45)	IND (MN)	3 (0.59)	24 (4.74)
89	BJP	517 (60.4)	INC	288 (33.64)	229 (26.76)	IND (GSR)	14 (1.64)	37 (4.32)
90	BJP	316 (56.53)	INC	212 (37.92)	104 (18.61)	IND (MN)	8 (1.43)	23 (4.11)
91	BJP	378 (55.43)	INC	224 (32.84)	154 (22.59)	RLTP	49 (7.18)	31 (4.55)
92	INC	195 (48.75)	BJP	146 (36.5)	49 (12.25)	RLTP	34 (8.5)	25 (6.25)
93	INC	622 (76.6)	BJP	111 (13.67)	511 (62.93)	IND (MN)	25 (3.08)	54 (6.65)
94	INC	387 (48.8)	BJP	349 (44.01)	38 (4.79)	RLTP	35 (4.41)	22 (2.77)
95	BJP	427 (54.39)	INC	293 (37.32)	134 (17.07)	RLTP	37 (4.71)	28 (3.57)
96	INC	390 (49.3)	BJP	318 (40.2)	72 (9.1)	RLTP	18 (2.28)	65 (8.22)
97	BJP	488 (58.1)	INC	310 (36.9)	178 (21.2)	IND (MN)	10 (1.19)	32 (3.81)
98	BJP	577 (57.41)	INC	350 (34.83)	227 (22.58)	IND (MN)	16 (1.59)	62 (6.17)
99	RLTP	283 (47.01)	BJP	160 (26.58)	123 (20.43)	INC	106 (17.61)	53 (8.8)
100	INC	362 (48.07)	BJP	272 (36.12)	90 (11.95)	RLTP	72 (9.56)	47 (6.24)
101	INC	387 (50.92)	BJP	245 (32.24)	142 (18.68)	RLTP	77 (10.13)	51 (6.71)
102	INC	488 (61.77)	BJP	269 (34.05)	219 (27.72)	RLTP	7 (0.89)	26 (3.29)
103	BJP	274 (57.56)	INC	179 (37.61)	95 (19.95)	IND (MN)	7 (1.47)	16 (3.36)
104	INC	366 (65.01)	BJP	167 (29.66)	199 (35.35)	RLTP	8 (1.42)	22 (3.91)

Contd....

Socio-Economic Amenities - Rural

Access to Education Facilities

Particulars	Number of Village (% of Population)				
	Available	Not Available	If Not Available (Distance of Nearest Facility)		
			A	B	C
Govt. Primary School	106 (94)	38 (6)	12 (1)	0 (0)	0 (0)
Private Primary School	56 (68)	88 (32)	23 (5)	3 (1)	0 (0)
Govt. Middle School	46 (66)	98 (34)	45 (13)	2 (0)	0 (0)
Private Middle School	54 (66)	90 (34)	27 (10)	3 (1)	4 (1)
Govt. Secondary School	30 (53)	114 (47)	72 (28)	12 (4)	0 (0)
Private Secondary School	34 (55)	110 (45)	14 (5)	2 (1)	5 (2)
Govt. Senior Secondary School	16 (39)	128 (61)	65 (31)	27 (14)	2 (1)
Private Senior Secondary School	18 (33)	126 (67)	17 (6)	6 (2)	5 (2)
Govt. Arts and Science Degree College	0 (0)	144 (100)	12 (9)	31 (21)	43 (25)
Private Arts and Science Degree College	3 (7)	141 (93)	21 (16)	34 (23)	0 (0)
Govt. Engineering College	0 (0)	144 (100)	0 (0)	0 (0)	57 (35)
Private Engineering College	1 (1)	143 (99)	16 (12)	34 (32)	36 (20)
Govt. Medicine College	0 (0)	144 (100)	0 (0)	0 (0)	74 (52)
Private Medicine College	0 (0)	144 (100)	0 (0)	0 (0)	70 (48)
Govt. Management Institute	0 (0)	144 (100)	0 (0)	5 (4)	98 (63)
Private Management Institute	0 (0)	144 (100)	0 (0)	18 (21)	23 (12)
Govt. Polytechnic	0 (0)	144 (100)	0 (0)	0 (0)	113 (65)
Private Polytechnic	1 (6)	143 (94)	0 (0)	0 (0)	30 (29)
Govt. Vocational Training School/ITI	4 (5)	140 (95)	11 (9)	26 (17)	52 (24)
Private Vocational Training School/ITI	4 (7)	140 (93)	13 (11)	22 (15)	12 (14)
Govt. Non Formal Training Centre	0 (0)	144 (100)	3 (3)	38 (28)	82 (47)
Private Non Formal Training Centre	0 (0)	144 (100)	0 (0)	1 (0)	19 (20)
Govt. School For Disabled	0 (0)	144 (100)	0 (0)	0 (0)	144 (100)
Private School For Disabled	0 (0)	144 (100)	0 (0)	0 (0)	0 (0)
Government Others	0 (0)	144 (100)	0 (0)	0 (0)	0 (0)
Private Others	0 (0)	144 (100)	0 (0)	0 (0)	0 (0)

Note : Distance A : Less than 5 km; B : Between 5-10 km; C : 10+ km.; Source : Data Analysis is based on 2011 Census.

DISCLAIMER

The Terms of Use and Disclaimer of Datanet India Private Limited (hereinafter referred to as "Datanet") for use of this analysis report of **Bagru Assembly Constituency (Bagru Vidhan Sabha)** :-

1. **Assembly Factbook™** is a Registered Trade Mark owned by Datanet.
2. All the maps are sketched and graphical representation only and have not been drawn to the scale and also not to represent the actual geographical area or boundary of the unit.
3. The data for the aforesaid analysis is based on authentic sources and has been culled from the various publications of Census, CSO and NSSO for district and block level data, various central and state government departments, Central & State Elections Commissions and the concerned Returning Officers' releases, Electoral Rolls, Election results and allied publications, internal assessment, surveys, estimates and analysis. Therefore, certain adjustment of data at micro level may have been done to arrive closer to the macro data.
4. Data have been provided on an "As Is" and "As AVAILABLE" basis
5. The colours shown in the maps or diagram and charts of a particular party, alliance or AC are indicative and do not represent them.
6. This publication which includes maps, sheets, graphs and data would be the property under copyright of Datanet only. The user may use these for its internal study, analysis and research purposes. It's public display, re-selling or any commercial uses by the user are not allowed.
7. Datanet has taken due care and caution in compilation and processing of data and allied information, but does not guarantee the accuracy, adequacy or completeness of any information/analysis and will be not responsible for any errors or omissions or for the results obtained from the use of such information/analysis.
8. All the contents for the publication have been culled from various authentic sources and Datanet reasonably believes such sources to be reliable, but does not make any representations, express or implied as to the accuracy or fitness of use of such information. The information or contents of the information/analysis do not constitute advice and should not be relied upon in making (or refraining from making) any decision. Any reliance placed upon the information provided by Datanet is the sole responsibility and strictly at the user's risk.
9. In no event will Datanet be liable for any damages (including, without limitation, damages for loss of business projects, or loss of profits) arising in contract, tort or otherwise from the use of or inability to use any of its contents, or from any action taken (or refrained from being taken) as a result of using the analysis or any of its contents. Datanet its directors, owners, editors, officials, employees, distributor and agents or any associate will not be liable for any errors in the information contained or any consequences arising from the use of the contents of the provided information/analysis.
10. If any provision of these terms and conditions is held invalid or illegal or unenforceable for any reason by any court of competent jurisdiction, such provision shall be severed and the remainder of provisions of the terms and conditions shall continue in full force and effect as if the Term of Use had been executed with the invalid, illegal or unenforceable provision eliminated.
11. If there are any discrepancies in the information provided, please bring it to attention of Datanet for suitable rectification measures.

Buy Online This Complete Book At
Datanet India eBooks Store

www.indiastatpublications.com

or go directly at

[http://www.indiastatpublications.com/
Assembly_factbook/Rajasthan/Jaipur/ Bagru](http://www.indiastatpublications.com/Assembly_factbook/Rajasthan/Jaipur/Bagru)

 **india**stat**elections**

ISBN : 978-93-87267-26-8



9 789387 267268