



Rajasthan

Assembly Factbook™

Adarsh Nagar Assembly Constituency



Key Electoral Data of Adarsh Nagar
Assembly Constituency (Vidhan Sabha)

Rajasthan

Assembly Factbook™

Adarsh Nagar Assembly Constituency



Adarsh Nagar Vidhan Sabha

Editor & Director

Dr. R.K. Thukral

Research Editor

Dr. Shafeeq Rahman

Compiled, Researched and Published by Datanet India Pvt. Ltd.

D-100, 1st Floor,

Okhla Industrial Area, Phase-I,
New Delhi- 110020.

Ph.: 91-11- 43580781-84

Email : support@indiastatpublications.com

Website : www.indiastatelections.com

Online Book Store :

www.indiastatpublications.com

Report No. : AFB/RJ-053-0125

ISBN : 978-93-87267-14-5

First Edition : January, 2018

Eighth Updated Edition : January, 2025

Price : Rs. 11500/-

US\$ 310

© Datanet India Pvt. Ltd.

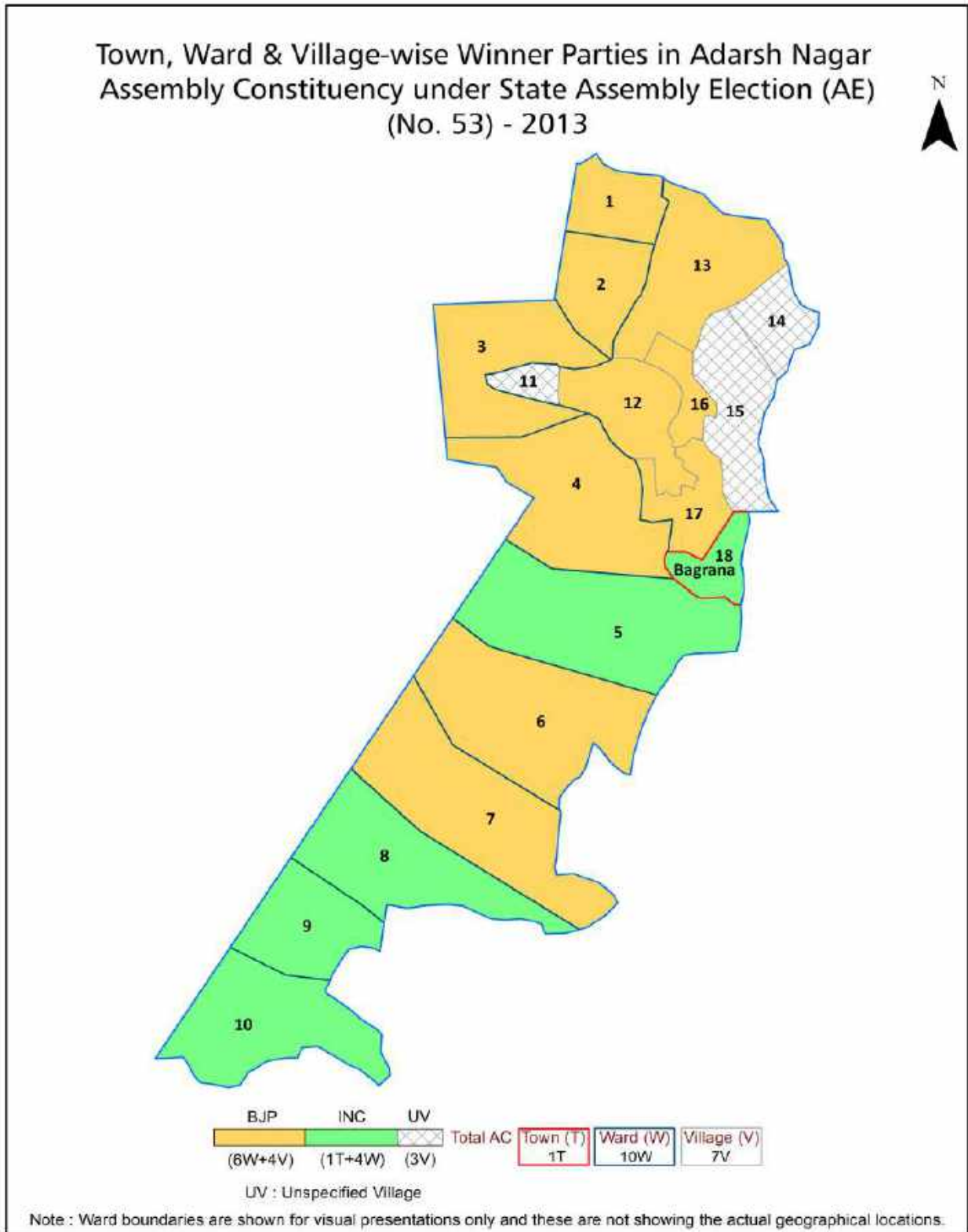
All rights reserved. No part of this book may be reproduced, stored in a retrieval system or transmitted in any form or by any means, mechanical photocopying, photographing, scanning, recording or otherwise without the prior written permission of the publisher. Please refer to Disclaimer at page no. 181 for the use of this publication.

Printed in India

Contents

No.	Particulars	Page No.
	Introduction	
1	Assembly Constituency - (Vidhan Sabha) at a Glance Features of Assembly as per Delimitation Commission of India (2008)	1-2
	Location and Political Maps	
2	Location Map Boundaries of Assembly Constituency - (Vidhan Sabha in District Boundaries of Assembly Constituency under Parliamentary Constituency - (Lok Sabha) Town, Ward & Village-wise Winner Parties- 2024, 2023, 2019, 2018, 2014, 2013, 2009 and 2008	3-11
	Administrative Setup (2011)	
3	District Sub-district Towns Villages Inhabited Villages Uninhabited Villages Village Panchayat Intermediate Panchayat	12-14
	Demographics (2011)	
4	Population Households Rural/Urban Population Towns, Ward and Villages by Population Size Sex Ratio (Total & 0-6 Years) Religious Population Social Population Literacy Rate	15-17
	Electoral Features	
5	Important Dates of Last Elections Held Electors by Gender Service Electors Voters Voters Turnout Polling Stations & Average Number of Electors per Polling Station Electors by Age Group Present Elected Representatives	18-23
	Historical Summary Election Results	
6	Vote Share of Major Parties Winning Margin (Number & Percentage Polarity of Parties Summary Result of Assembly Segment of Parliamentary Elections 2024, 2019, 2014 and 2009 Summary Result of Assembly Elections 2023, 2018, 2013 and 2008	24-34
	Polling Station Level Election Results	
7	Name and Number of Polling Station 2024, 2023, 2019, 2018, 2014, 2013, 2009 and 2008 Polling Station-wise Electors, Voters & Voters Turnout 2024, 2023, 2019, 2018, 2014, 2013, 2009 and 2008 Polling Station wise Elections Results 2024, 2023, 2019, 2018, 2014, 2013, 2009 and 2008	35-161
	Share of Assembly Constituency	
8	Share of Assembly Constituency - (Vidhan Sabha) in State, District and Parliamentary Constituency - (Lok Sabha)	162
	Socio-Economic Amenities (2011)	
9	Access to Administrative Units Agricultural, Manufacturing and Industrial Commodities Demographic Indicators Education Health & Manpower Drinking Water Supply Sanitation Entertainment and Recreations Infrastructure Power Food Allocation Distribution and Marketing of Agriculture Commodities Infrastructure Transport and Road Infrastructure Communication Banking and Financial Services Land Use Irrigation Source	164-178
10	Abbreviation & Sources	179-180
11	Disclaimer	181

Location & Political Map



Administrative Setup

List of Village Panchayat & Intermediate Panchayat (Block) Name - 2011

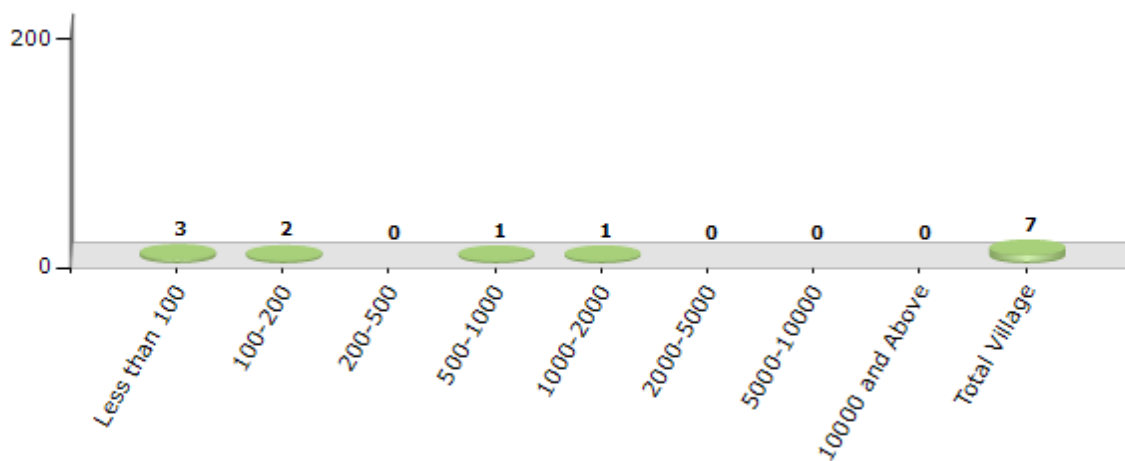
Village Name	Village Panchayat Name	Intermediate Panchayat Name
Balloopura	Sumel	Jhotwara
Sumel	Sumel	Jhotwara
Roopa Ki Nangal	Sumel	Jhotwara
Malpura Doongar	Sumel	Jhotwara
Beermpura @ Mukandpura	Sumel	Jhotwara
Malpura Chaur	Sumel	Jhotwara
Vijaypura	Vijaypura	Jhotwara

Demographic

Number of Villages by Population Size - 2011

Less than 100	100-200	200-500	500-1000	1000-2000	2000-5000	5000-10000	10000 and Above	Total Village
3	2	0	1	1	0	0	0	7

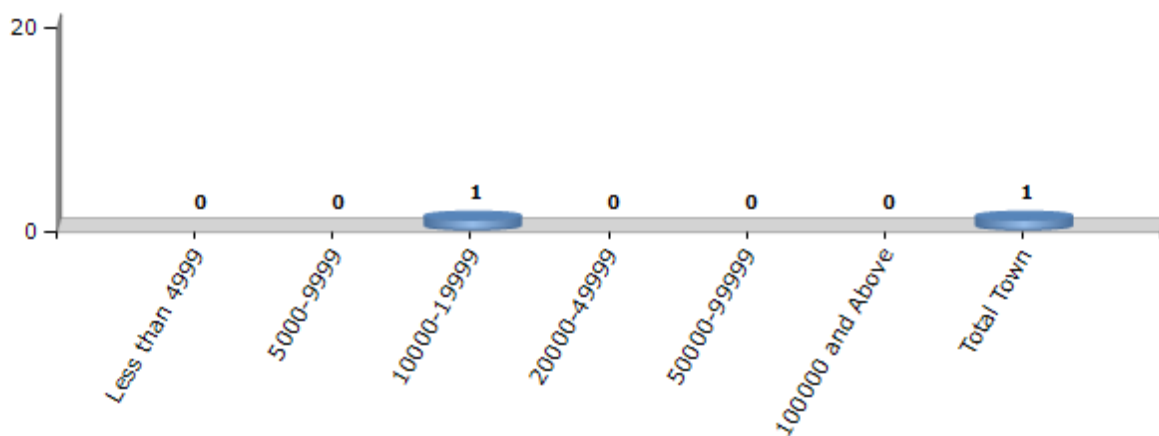
Number of Villages by Population Size - 2011



Number of Towns by Population Size - 2011

Less than 4999	5000-9999	10000-19999	20000-49999	50000-99999	100000 and Above	Total Town
0	0	1	0	0	0	1

Number of Towns by Population Size - 2011

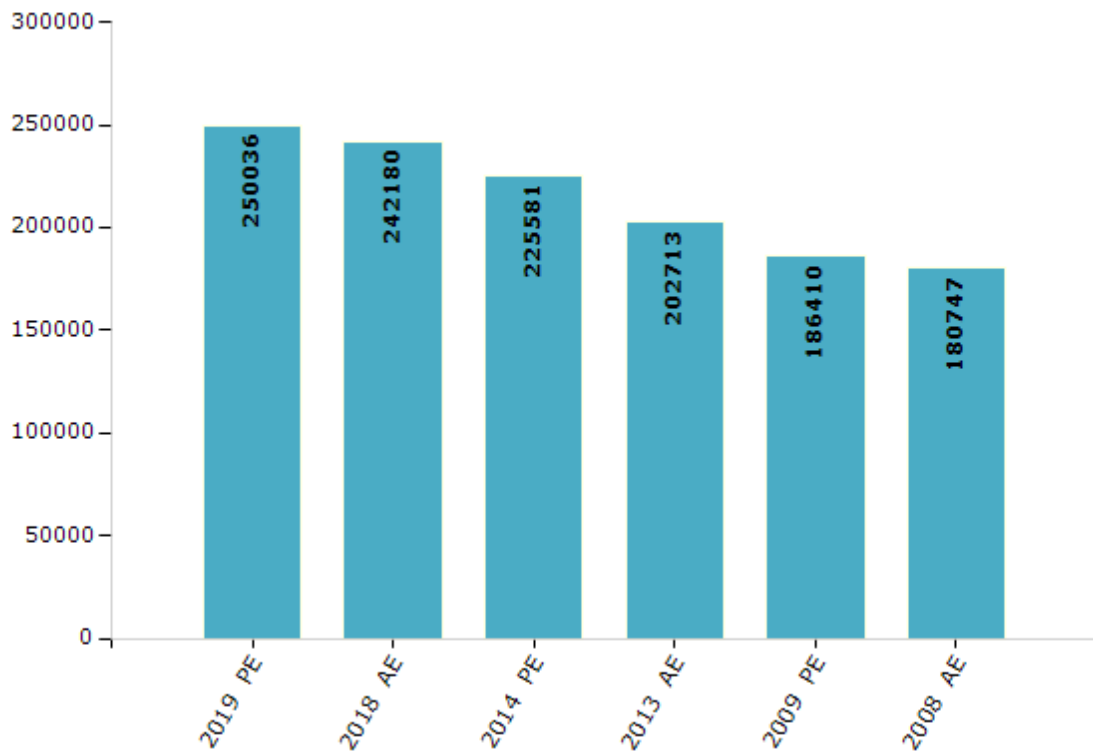


Electoral Features

Electors by Male & Female

Year	Male	Female	Others	Total	Year	Male	Female	Others	Total
2019 PE	132618	117414	4	250036	1993 AE	-	-	-	-
2018 AE	128997	113180	3	242180	1990 AE	-	-	-	-
2014 PE	121787	103794	0	225581	1985 AE	-	-	-	-
2013 AE	110345	92368	0	202713	1980 AE	-	-	-	-
2009 PE	101997	84413	-	186410	1977 AE	-	-	-	-
2008 AE	98729	82018	-	180747	1972 AE	-	-	-	-
2004 PE	-	-	-	-	1967 AE	-	-	-	-
2003 AE	-	-	-	-	1962 AE	-	-	-	-
1999 PE	-	-	-	-	1957 AE	-	-	-	-
1998 AE	-	-	-	-	1952 AE	-	-	-	-

Number of Electors



Note : AE : Assembly Election, PE : Assembly Segment of Parliamentary Election

Historical Summary Election Results

Summary Result of Assembly Election - 2013

Candidate Name	Party	Votes	Votes %
Ashok Parnami	BJP	70201	47.22
Mahir Azad	INC	66398	44.66
Durga Singh	NPEP	1922	1.29
Goutam Sharma	IND	1050	0.71
Mo. Idrish	IND	1018	0.68
Ahasan Ahmad	IND	956	0.64
Bimlesh Agarwal	IND	785	0.53
Saurabh Chhajjer (Jain)	IND	662	0.45
Hasan Raza	BSP	595	0.4
Arvind Gupta Alias Rahul Gupta	JGP	449	0.3
Mo. Abdulaa	IND	440	0.3
Sunny Nakwal	IND	437	0.29
Sitaram Jaiswal	IND	367	0.25
Mo. Yusuf (Raja Babu)	IND	271	0.18
Mohd. Shamim	IND	206	0.14
Sabir Khan	SP	161	0.11
Haji Mohd. Tahir Khan	IND	151	0.1
Tej Ram Bairwa	MEDP	146	0.1
Abdul Lateef	IND	132	0.09
Dr. Zakira Sultana	BYS	104	0.07
Rajender Bishnoi	IND	99	0.07
Baba Rizwan Qurshi	AIFB	93	0.06
Abdul Rasheed	IND	91	0.06
Sarita Jain	BRSP	90	0.06
Yogesh Kumar Sharma	IND	86	0.06
Mohammad Naseem Ansari	IPGP	84	0.06
Mustak	IND	80	0.05
Natawar Lal Garg	IND	75	0.05
Yogesh	IND	75	0.05
Ram Prasad Sharma	IND	63	0.04
Riyazul Hasan	IND	63	0.04
Mohammad Salim	BHBP	49	0.03

Contd....

Polling Station Level Election Results

Number and Name of Polling Stations (PS) (2018)

Number of Polling Stations	Name of Polling Stations	Number of Polling Stations	Name of Polling Stations
1	Govt. Sr. Sec. School, Van Vihar Room No. 9 Delhi Bye-Pass Road	22	Govt. Primary School, Rishi Galav Nagar, Room No. 3, Delhi Bye-Pass Road, Near Thana
2	Govt. Sr. Sec. School, Van Vihar Room No. 2 Delhi Bye-Pass Road	23	Govt. Sec. School Dawabakhana Opposite Surajpol Darwaja Room No. 13
3	Govt. Sr. Sec. School, Van Vihar Room No. 5 Delhi Bye-Pass Road	24	Govt. Sec. School Dawabakhana Opposite Surajpol Darwaja Room No. 1
4	Govt. Sr. Sec. School, Delhi Bye Pass Road New Hall Left Side Area	25	Govt. Sec. School Dawabakhana Opposite Surajpol Darwaja Room No. 2
5	Govt. Sr. Sec. School, Delhi Bye Pass Road New Hall Right Side Area	26	Govt. Sec. School Dawabakhana Opposite Surajpol Darwaja Room No. 8
6	Community Center Nagar Nigam Van Vihar Hall No. 1	27	Govt. Sec. School Dawabakhana Opposite Surajpol Darwaja Room No. 4
7	Community Center Nagar Nigam Van Vihar Hall No. 2	28	Govt. Upper Primary School Murli Manohar Thakur Shyamkaran Singh Ji Ramgang Chopad Room No. 2
8	Manglam Vidhyapeeth Sr. Sec. School on the Entrance of Bas Badanpura Room No. 1, Bas Badanpura	29	Govt. Upper Primary School Murli Manohar Thakur Shyamkaran Singh Ji Ramgang Chopad Room No. 3
9	Chinnar Academy Sr. Sec. School Khole Ke Hanuman Gate Ke Pass Delhi Bypass Road Jaipur Room No. 8	30	Govt. Upper Primary School Murli Manohar Thakur Shyamkaran Singh Ji Ramgang Chopad Room No. 7
10	Govt. Girls Sec. School, Galav Nagar, Room No. 2, Delhi Bye-Pass Road	31	Govt. Upper Primary School Murli Manohar Thakur Shyamkaran Singh Ji Ramgang Chopad Room No. 5
11	Govt. Girls Secondary School, Galav Nagar, Room No. 3, Delhi Bye-Pass Road	32	Modern Public School Mehta Marg Ramganj Bazar Room No. 1
12	Govt. Girls Secondary School, Galav Nagar, Room No. 5, Delhi Bye-Pass Road	33	Modern Public School Mehta Marg Ramganj Bazar Room No. 2
13	L.B.S. School, Room No. 6, Hida Ki Mori (Laxmi Narayanpuri)	34	Ahangran Girls College, Ahangran Tower Luharo Ka Khura Ghatgate Bazar Staff Room
14	L.B.S. School, Room No. 10, Hida Ki Mori (Laxmi Narayanpuri)	35	Ahangran Girls College, Ahangran Tower Luharo Ka Khura Ghatgate Bazar Principal Room
15	Divya Public Sr. Sec. School Laxmi Naryanpuri Room No. 2	36	Surya Bhawan, Agarwal Dharmshala Ramgang Bazar Room No. 9
16	Shree Khanelwal Vaisha Uchch Madhymik School Room No. 8 Hida Ke Moori	37	Anjuman Islamiya Mansuriya Middle School Babu Ka Tiba Class 4-C
17	Shree Khanelwal Vaisha Uchch Madhymik School Room No. 9 Hida Ke Moori	38	Anjuman Islamiya Mansuriya Middle School Babu Ka Tiba Class 3-C
18	Community Center Rishi Galav Nagar Near Galta Gate Thana Delhi Bye-Pass Road Left Part	39	Aajad Public Sec. School Meethi Koti Surajpole Bazar Room No. 3
19	Community Center Rishi Galav Nagar Near Galta Gate Thana Delhi Bye-Pass Road Right Part	40	Ahangaran Sr. Sec. School, Luharon Ka Khurra Room No. 11
20	Govt. Primary School, Rishi Galav Nagar, Room No. 2, Delhi Bye-Pass Road, Near Thana	41	Ahangaran Sr. Sec. School, Luharon Ka Khurra Room No. 10
21	Govt. Primary School, Rishi Galav Nagar, Room No. 6, Delhi Bye-Pass Road, Near Thana	42	Ahangaran Sr. Sec. School, Luharon Ka Khurra Room No. 9

Contd....

Polling Station Level Election Results

Polling Station-wise Votes Secured by Overall Top Five Parties in Adarsh Nagar Assembly in Assembly Election (AE) under Jaipur Parliamentary Constituency in Rajasthan (2018)

Number of Polling Station	Winner - Rafeek Khan (INC)	Runner-up - Ashok Parnami (BJP)	3rd - Sandeep Sharma (IND)	4th - Jitendra Kumar Hatwal (AAP)	5th - Krishan Kishore (IND)	NOTA	Other	Total Votes Secured
36	819	87	3	1	8	7	37	962
37	777	155	0	5	2	0	25	964
38	910	8	1	0	5	0	26	950
39	589	365	0	7	3	3	21	988
40	829	52	9	1	5	0	31	927
41	796	30	0	0	2	1	15	844
42	713	65	0	0	2	1	19	800
43	575	210	0	0	3	5	27	820
44	699	4	4	1	1	1	11	721
45	224	341	0	1	1	4	6	577
46	326	185	2	0	1	3	9	526
47	206	500	1	3	1	4	22	737
48	119	644	0	1	6	15	21	806
49	250	441	3	8	5	3	17	727
50	307	196	1	3	0	2	7	516
51	165	437	5	4	1	5	8	625
52	633	208	5	1	5	3	17	872
53	627	195	7	1	14	4	19	867
54	686	168	8	1	5	3	38	909
55	679	246	4	1	13	6	26	975
56	476	393	1	1	11	3	19	904
57	983	6	3	1	5	0	13	1011
58	853	8	4	0	4	0	19	888
59	556	90	3	0	4	0	24	677
60	318	653	0	2	7	0	16	996
61	200	368	5	1	5	9	38	626
62	842	20	1	1	3	0	18	885
63	879	10	3	0	2	1	24	919
64	706	3	0	0	0	1	14	724
65	579	19	1	0	2	3	11	615
66	759	1	0	0	2	1	8	771
67	388	48	0	0	0	0	5	441
68	755	29	1	1	1	0	21	808
69	706	10	2	0	2	0	11	731
70	544	8	6	0	10	1	21	590

Contd....

Polling Station Level Election Results

Winner, Runner-up and 3rd Party Position & Winning Margin According to Polling Stations in Adarsh Nagar Assembly in Assembly Election (AE) under Jaipur Parliamentary Constituency in Rajasthan (2018)

Polling Station Number	Winner Party	Winner Votes (%)	Runner-up Party	Runner-up Votes (%)	Winning Margin Votes (%)	Third Party	Third Party Votes (%)	Other Votes (%)
71	INC	722 (95.25)	BJP	17 (2.24)	705 (93.01)	IND (BAQ)	4 (0.53)	15 (1.98)
72	INC	929 (81.56)	BJP	122 (10.71)	807 (70.85)	IND (FB)	15 (1.32)	73 (6.41)
73	INC	1028 (97.26)	IND (BAQ)	6 (0.57)	1022 (96.69)	IND (SS)	5 (0.47)	18 (1.7)
74	INC	581 (96.67)	BJP	8 (1.33)	573 (95.34)	IND (FB)	4 (0.67)	8 (1.33)
75	INC	563 (52.67)	BJP	460 (43.03)	103 (9.64)	IND (KK)	10 (0.94)	36 (3.37)
76	INC	496 (48.16)	BJP	494 (47.96)	2 (0.2)	IND (KK)	9 (0.87)	31 (3.01)
77	INC	586 (76.5)	BJP	143 (18.67)	443 (57.83)	IND (BAQ)	9 (1.17)	28 (3.66)
78	INC	723 (97.44)	BJP	4 (0.54)	719 (96.9)	IND (SS)	2 (0.27)	13 (1.75)
79	BJP	708 (76.71)	INC	166 (17.98)	542 (58.73)	IND (KK)	14 (1.52)	35 (3.79)
80	BJP	643 (70.74)	INC	175 (19.25)	468 (51.49)	AAP	44 (4.84)	47 (5.17)
81	INC	431 (74.57)	BJP	101 (17.47)	330 (57.1)	BVhP	20 (3.46)	26 (4.5)
82	INC	442 (88.22)	BJP	36 (7.19)	406 (81.03)	BVhP	9 (1.8)	14 (2.79)
83	INC	971 (95.2)	BJP	32 (3.14)	939 (92.06)	IND (PG)	3 (0.29)	14 (1.37)
84	INC	979 (94.32)	BJP	13 (1.25)	966 (93.07)	IND (BAQ)	9 (0.87)	37 (3.56)
85	INC	951 (93.05)	IND (BAQ)	14 (1.37)	937 (91.68)	IND (FB)	14 (1.37)	43 (4.21)
86	INC	749 (88.74)	BJP	58 (6.87)	691 (81.87)	IND (FB)	7 (0.83)	30 (3.55)
87	INC	1034 (90.94)	BJP	66 (5.8)	968 (85.14)	IND (FB)	9 (0.79)	28 (2.46)
88	INC	648 (67.71)	BJP	281 (29.36)	367 (38.35)	AAP	12 (1.25)	16 (1.67)
89	INC	805 (92.32)	BJP	33 (3.78)	772 (88.54)	IND (FB)	14 (1.61)	20 (2.29)
90	INC	768 (71.91)	BJP	279 (26.12)	489 (45.79)	AAP	5 (0.47)	16 (1.5)
91	INC	902 (90.02)	BJP	61 (6.09)	841 (83.93)	IND (FB)	10 (1)	29 (2.89)
92	BJP	472 (62.43)	INC	235 (31.08)	237 (31.35)	IND (KK)	14 (1.85)	35 (4.63)
93	INC	606 (92.24)	BJP	32 (4.87)	574 (87.37)	BSP	4 (0.61)	15 (2.28)
94	INC	411 (63.04)	BJP	212 (32.52)	199 (30.52)	IND (SS)	6 (0.92)	23 (3.53)
95	INC	795 (91.7)	BJP	20 (2.31)	775 (89.39)	IND (FB)	13 (1.5)	39 (4.5)
96	INC	367 (49.53)	BJP	343 (46.29)	24 (3.24)	AAP	13 (1.75)	18 (2.43)
97	INC	571 (94.54)	BJP	13 (2.15)	558 (92.39)	IND (FB)	4 (0.66)	16 (2.65)
98	INC	695 (91.81)	BJP	48 (6.34)	647 (85.47)	IND (PG)	3 (0.4)	11 (1.45)
99	INC	737 (84.81)	BJP	99 (11.39)	638 (73.42)	IND (FB)	12 (1.38)	21 (2.42)
100	INC	716 (82.58)	BJP	120 (13.84)	596 (68.74)	IND (BAQ)	6 (0.69)	25 (2.88)
101	INC	613 (70.3)	BJP	229 (26.26)	384 (44.04)	IND (KK)	7 (0.8)	23 (2.64)
102	INC	765 (85.09)	BJP	108 (12.01)	657 (73.08)	IND (BAQ)	7 (0.78)	19 (2.11)
103	INC	967 (96.41)	IND (KK)	7 (0.7)	960 (95.71)	BSP	7 (0.7)	22 (2.19)
104	INC	749 (76.58)	BJP	196 (20.04)	553 (56.54)	IND (BAQ)	7 (0.72)	26 (2.66)
105	BJP	451 (58.57)	INC	259 (33.64)	192 (24.93)	IND (SS)	19 (2.47)	41 (5.32)

Contd....

Socio-Economic Amenities - Rural

Access to Education Facilities

Particulars	Number of Village (% of Population)				
	Available	Not Available	If Not Available (Distance of Nearest Facility)		
			A	B	C
Govt. Primary School	4 (94)	3 (6)	1 (1)	0 (0)	0 (0)
Private Primary School	2 (82)	5 (18)	2 (5)	0 (0)	0 (0)
Govt. Middle School	2 (82)	5 (18)	4 (16)	0 (0)	0 (0)
Private Middle School	2 (82)	5 (18)	1 (2)	0 (0)	0 (0)
Govt. Secondary School	2 (82)	5 (18)	4 (16)	0 (0)	0 (0)
Private Secondary School	2 (82)	5 (18)	1 (2)	0 (0)	0 (0)
Govt. Senior Secondary School	0 (0)	7 (100)	0 (0)	0 (0)	0 (0)
Private Senior Secondary School	1 (58)	6 (42)	6 (42)	0 (0)	0 (0)
Govt. Arts and Science Degree College	0 (0)	7 (100)	0 (0)	0 (0)	0 (0)
Private Arts and Science Degree College	0 (0)	7 (100)	7 (100)	0 (0)	0 (0)
Govt. Engineering College	0 (0)	7 (100)	0 (0)	0 (0)	0 (0)
Private Engineering College	0 (0)	7 (100)	7 (100)	0 (0)	0 (0)
Govt. Medicine College	0 (0)	7 (100)	0 (0)	0 (0)	1 (58)
Private Medicine College	0 (0)	7 (100)	0 (0)	0 (0)	6 (42)
Govt. Management Institute	0 (0)	7 (100)	0 (0)	0 (0)	1 (58)
Private Management Institute	0 (0)	7 (100)	5 (39)	0 (0)	1 (3)
Govt. Polytechnic	0 (0)	7 (100)	0 (0)	0 (0)	7 (100)
Private Polytechnic	0 (0)	7 (100)	0 (0)	0 (0)	0 (0)
Govt. Vocational Training School/ITI	0 (0)	7 (100)	0 (0)	1 (5)	5 (71)
Private Vocational Training School/ITI	0 (0)	7 (100)	0 (0)	0 (0)	1 (24)
Govt. Non Formal Training Centre	0 (0)	7 (100)	0 (0)	0 (0)	2 (60)
Private Non Formal Training Centre	0 (0)	7 (100)	0 (0)	0 (0)	5 (40)
Govt. School For Disabled	0 (0)	7 (100)	0 (0)	0 (0)	7 (100)
Private School For Disabled	0 (0)	7 (100)	0 (0)	0 (0)	0 (0)
Government Others	0 (0)	7 (100)	0 (0)	0 (0)	0 (0)
Private Others	0 (0)	7 (100)	0 (0)	0 (0)	0 (0)

Note : Distance A : Less than 5 km; B : Between 5-10 km; C : 10+ km.; Source : Data Analysis is based on 2011 Census.

DISCLAIMER

The Terms of Use and Disclaimer of Datanet India Private Limited (hereinafter referred to as "Datanet") for use of this analysis report of **Adarsh Nagar Assembly Constituency (Adarsh Nagar Vidhan Sabha)** :-

1. **Assembly Factbook™** is a Registered Trade Mark owned by Datanet.
2. All the maps are sketched and graphical representation only and have not been drawn to the scale and also not to represent the actual geographical area or boundary of the unit.
3. The data for the aforesaid analysis is based on authentic sources and has been culled from the various publications of Census, CSO and NSSO for district and block level data, various central and state government departments, Central & State Elections Commissions and the concerned Returning Officers' releases, Electoral Rolls, Election results and allied publications, internal assessment, surveys, estimates and analysis. Therefore, certain adjustment of data at micro level may have been done to arrive closer to the macro data.
4. Data have been provided on an "As Is" and "As AVAILABLE" basis
5. The colours shown in the maps or diagram and charts of a particular party, alliance or AC are indicative and do not represent them.
6. This publication which includes maps, sheets, graphs and data would be the property under copyright of Datanet only. The user may use these for its internal study, analysis and research purposes. It's public display, re-selling or any commercial uses by the user are not allowed.
7. Datanet has taken due care and caution in compilation and processing of data and allied information, but does not guarantee the accuracy, adequacy or completeness of any information/analysis and will be not responsible for any errors or omissions or for the results obtained from the use of such information/analysis.
8. All the contents for the publication have been culled from various authentic sources and Datanet reasonably believes such sources to be reliable, but does not make any representations, express or implied as to the accuracy or fitness of use of such information. The information or contents of the information/analysis do not constitute advice and should not be relied upon in making (or refraining from making) any decision. Any reliance placed upon the information provided by Datanet is the sole responsibility and strictly at the user's risk.
9. In no event will Datanet be liable for any damages (including, without limitation, damages for loss of business projects, or loss of profits) arising in contract, tort or otherwise from the use of or inability to use any of its contents, or from any action taken (or refrained from being taken) as a result of using the analysis or any of its contents. Datanet its directors, owners, editors, officials, employees, distributor and agents or any associate will not be liable for any errors in the information contained or any consequences arising from the use of the contents of the provided information/analysis.
10. If any provision of these terms and conditions is held invalid or illegal or unenforceable for any reason by any court of competent jurisdiction, such provision shall be severed and the remainder of provisions of the terms and conditions shall continue in full force and effect as if the Term of Use had been executed with the invalid, illegal or unenforceable provision eliminated.
11. If there are any discrepancies in the information provided, please bring it to attention of Datanet for suitable rectification measures.

Buy Online This Complete Book At
Datanet India eBooks Store

www.indiastatpublications.com

or go directly at

[http://www.indiastatpublications.com/
Assembly_factbook/Rajasthan/Jaipur/Adarsh_Nagar](http://www.indiastatpublications.com/Assembly_factbook/Rajasthan/Jaipur/Adarsh_Nagar)

 **india**stat**elections**

ISBN : 978-93-87267-14-5



9 789387 426714 5