



Rajasthan

# Assembly Factbook™

Viratnagar Assembly Constituency



Key Electoral Data of Viratnagar  
Assembly Constituency (Vidhan Sabha)

Rajasthan

# **Assembly Factbook™**

Viratnagar Assembly Constituency



Viratnagar Vidhan Sabha

## **Editor & Director**

Dr. R.K. Thukral

## **Research Editor**

Dr. Shafeeq Rahman

## **Compiled, Researched and Published by Datanet India Pvt. Ltd.**

D-100, 1st Floor,

Okhla Industrial Area, Phase-I,  
New Delhi- 110020.

Ph.: 91-11- 43580781-84

Email : support@indiastatpublications.com

Website : www.indiastatelections.com

## **Online Book Store :**

www.indiastatpublications.com

**Report No. :** AFB/RJ-041-0123

**ISBN :** 978-93-87312-11-1

**First Edition :** January, 2018

**Sixth Updated Edition :** January, 2023

**Price :** Rs. 11500/-

US\$ 310

**© Datanet India Pvt. Ltd.**

All rights reserved. No part of this book may be reproduced, stored in a retrieval system or transmitted in any form or by any means, mechanical photocopying, photographing, scanning, recording or otherwise without the prior written permission of the publisher. Please refer to Disclaimer at page no. 182 for the use of this publication.

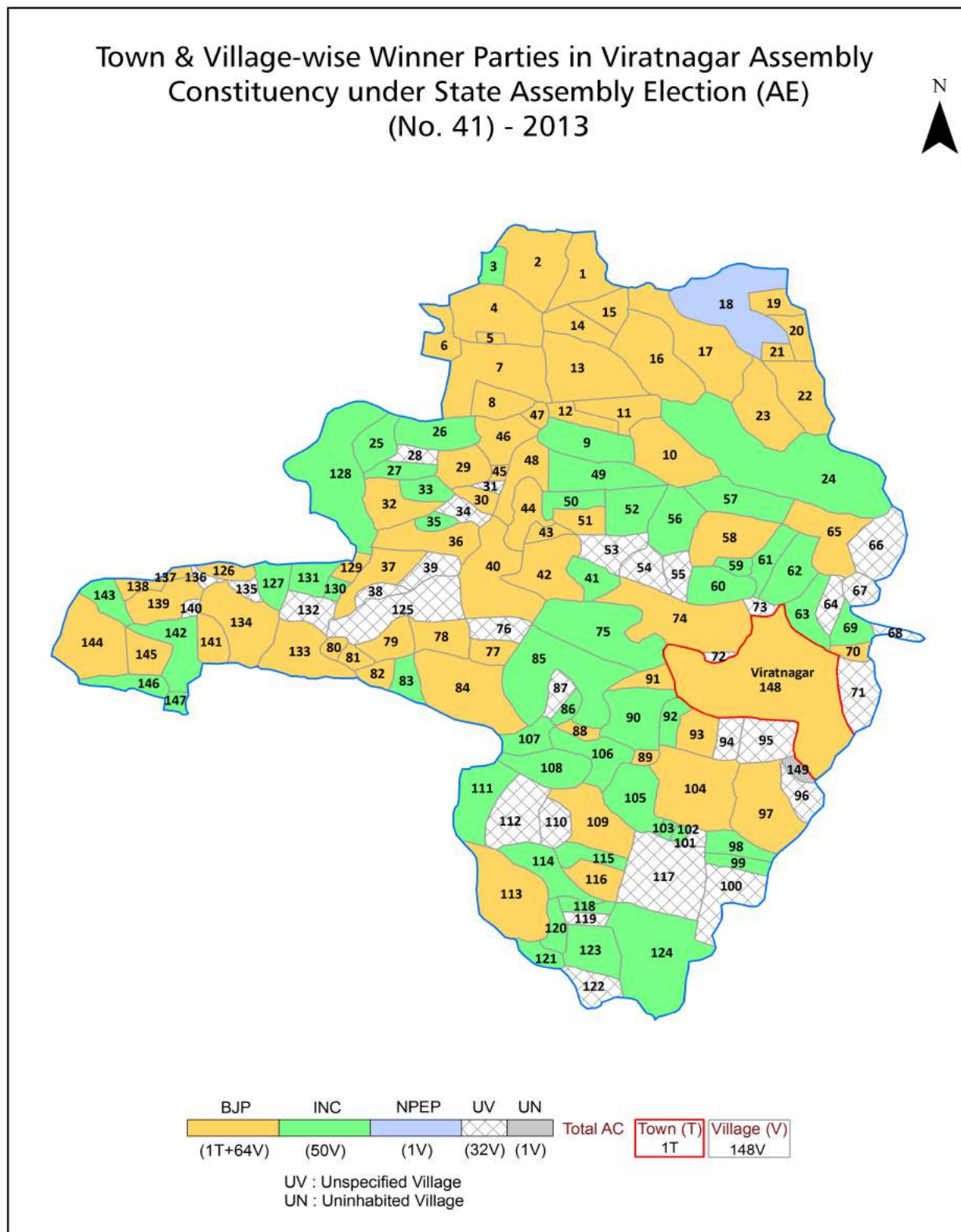
Printed in India

## Contents

No.	Particulars	Page No.
	<b>Introduction</b>	
1	Assembly Constituency - (Vidhan Sabha) at a Glance   Features of Assembly as per Delimitation Commission of India (2008)	1-2
	<b>Location and Political Maps</b>	
2	Location Map   Boundaries of Assembly Constituency - (Vidhan Sabha) in District   Boundaries of Assembly Constituency under Parliamentary Constituency - (Lok Sabha)   Town & Village-wise Winner Parties- 2019, 2018, 2014, 2013, 2009 and 2008	3-11
	<b>Administrative Setup (2011)</b>	
3	District   Sub-district   Towns   Villages   Inhabited Villages   Uninhabited Villages   Village Panchayat   Intermediate Panchayat	12-20
	<b>Demographics (2011)</b>	
4	Population   Households   Rural/Urban Population   Towns and Villages by Population Size   Sex Ratio (Total & 0-6 Years)   Religious Population   Social Population   Literacy Rate	21-22
	<b>Electoral Features</b>	
5	Important Dates of Last Elections Held   Electors by Gender   Service Electors   Voters   Voters Turnout   Polling Stations & Average Number of Electors per Polling Station   Electors by Age Group   Present Elected Representatives	23-28
	<b>Historical Summary Election Results</b>	
6	Vote Share of Major Parties   Winning Margin (Number & Percentage)   Polarity of Parties   Summary Result of Assembly Segment of Parliamentary Elections 2019, 2014 and 2009   Summary Result of Assembly Elections 2018, 2013 and 2008	29-38
	<b>Polling Station Level Election Results</b>	
7	Name and Number of Polling Station 2019, 2018, 2014, 2013, 2009 and 2008   Polling Station-wise Electors, Voters & Voters Turnout 2019, 2018, 2014, 2013, 2009 and 2008   Polling Station wise Elections Results 2019, 2018, 2014, 2013, 2009 and 2008	39-162
	<b>Share of Assembly Constituency</b>	
8	Share of Assembly Constituency - (Vidhan Sabha) in State, District and Parliamentary Constituency - (Lok Sabha)	163
	<b>Socio-Economic Amenities (2011)</b>	
9	Access to Administrative Units   Agricultural, Manufacturing and Industrial Commodities   Demographic Indicators   Education   Health & Manpower   Drinking Water Supply   Sanitation   Entertainment and Recreations Infrastructure   Power   Food Allocation Distribution and Marketing of Agriculture Commodities Infrastructure   Transport and Road Infrastructure   Communication   Banking and Financial Services   Land Use   Irrigation Source	165-179
10	<b>Abbreviation &amp; Sources</b>	180-181
11	<b>Disclaimer</b>	182



## Location & Political Map



## Administrative Setup

### List of Village Panchayat & Intermediate Panchayat (Block) Name - 2011

Village Name	Village Panchayat Name	Intermediate Panchayat Name
Amarpura	Nathawala	Shahpura
Amloda	Amloda	Viratnagar
Antela	Antela	Viratnagar
Aspura	Govindpura Dhabai	Viratnagar
Badodiya	Badodiya	Viratnagar
Badshah Pur	Talva Bihajar	Viratnagar
Badshahpur	Sothana	Viratnagar
Bagawas Ahiran	Bagawas Ahiran	Viratnagar
Bagawas Chaurasi	Bagawas Chaurasi	Viratnagar
Bahadurpura	Jaisinghpura	Viratnagar
Bahdoda	Dhani Gaikan	Viratnagar
Bahrampur	Chheetoli	Viratnagar
Bajrangpura	Bajrangpura	Viratnagar
Bamanwas	Badodiya	Viratnagar
Bandh Muzaffarpur	Kuhada	Viratnagar
Banipark	Bagawas Ahiran	Viratnagar
Barijori	Barijori	Shahpura
Barnagar	Barnagar	Viratnagar
Barwara	Palri	Viratnagar
Bas Udaisingh	Beelwari	Viratnagar
Basri Ganeshpura	Govindpura Dhabai	Viratnagar
Beelwari	Beelwari	Viratnagar
Beerki	Talva Bihajar	Viratnagar
Bhabroo	Bhabroo	Viratnagar
Bhagatpura	Jaisinghpura	Viratnagar
Bhairunpura	Norang Pura	Viratnagar
Bhamod	Bhamod	Viratnagar
Bhankhari	Bhankhari	Viratnagar
Bheevji	Rajnauta	Kotputli

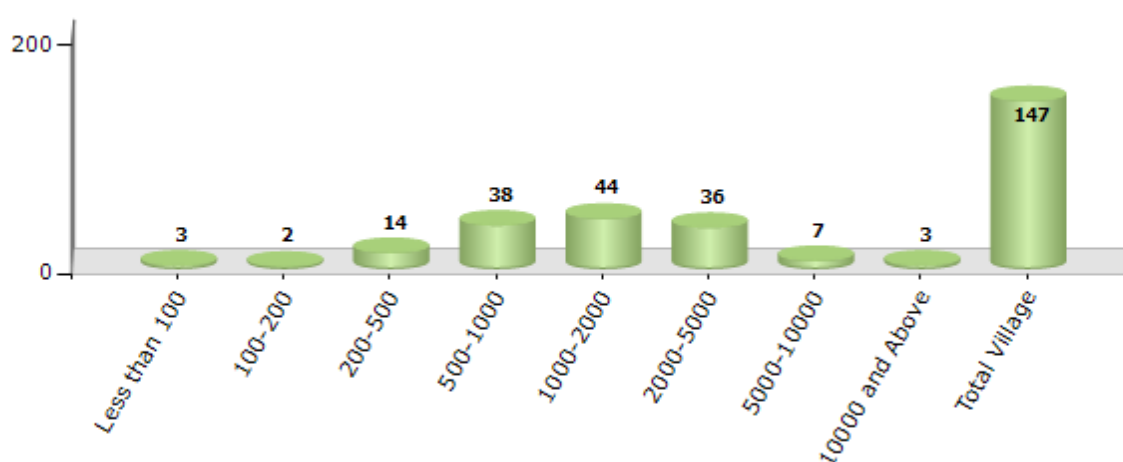
Contd....

## Demographic

### Number of Villages by Population Size - 2011

Less than 100	100-200	200-500	500-1000	1000-2000	2000-5000	5000-10000	10000 and Above	Total Village
3	2	14	38	44	36	7	3	147

Number of Villages by Population Size - 2011



### Number of Towns by Population Size - 2011

Less than 4999	5000-9999	10000-19999	20000-49999	50000-99999	100000 and Above	Total Town
0	0	0	1	0	0	1

Number of Towns by Population Size - 2011

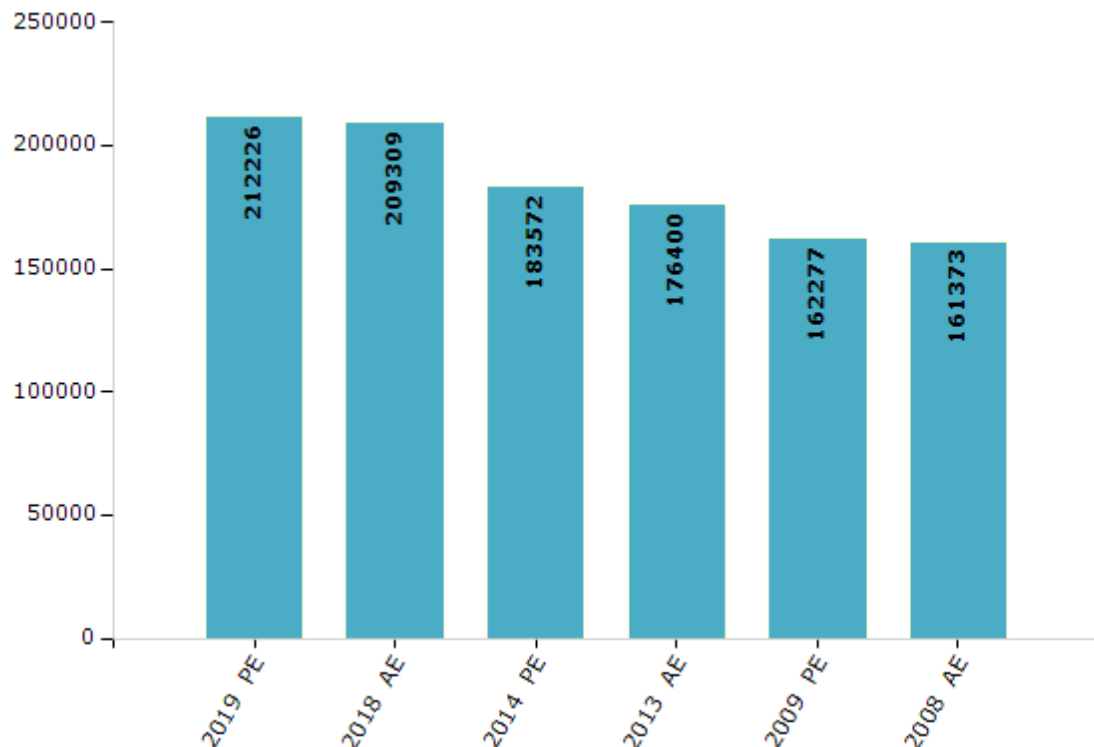


## Electoral Features

### Electors by Male & Female

Year	Male	Female	Others	Total	Year	Male	Female	Others	Total
2019 PE	112335	99891	0	212226	1993 AE	-	-	-	-
2018 AE	110689	98620	0	209309	1990 AE	-	-	-	-
2014 PE	98113	85459	0	183572	1985 AE	-	-	-	-
2013 AE	94281	82119	0	176400	1980 AE	-	-	-	-
2009 PE	85706	76571	-	162277	1977 AE	-	-	-	-
2008 AE	84882	76491	-	161373	1972 AE	-	-	-	-
2004 PE	-	-	-	-	1967 AE	-	-	-	-
2003 AE	-	-	-	-	1962 AE	-	-	-	-
1999 PE	-	-	-	-	1957 AE	-	-	-	-
1998 AE	-	-	-	-	1952 AE	-	-	-	-

Number of Electors



**Note :** AE : Assembly Election, PE : Assembly Segment of Parliamentary Election



## Historical Summary Election Results

### Summary Result of Assembly Election - 2013

Candidate Name	Party	Votes	Votes %
Dr. Phoolchand Bhinda	BJP	57902	45.33
Ramchandra	INC	48504	37.97
Subhash Chandra	IND	6254	4.9
Bajrang Singh	NPEP	3008	2.35
Sachin	IND	2047	1.6
Sandeep Sharma	IND	1622	1.27
Rajesh Devi	BSP	1545	1.21
Gujarmal Sharma	JGP	1070	0.84
Laxman Singh	LJP	892	0.7
Mohan Lal Saini	IND	782	0.61
Mahesh Singh	IND	779	0.61
Vali Mohammad	IND	570	0.45
Dhooni Lal Duhariya	IND	403	0.32
Sitaram	IND	387	0.3
Bheeva Ram	IND	318	0.25
Pooran Mal Jat	IND	271	0.21
Chandraprakash Tanwar	IND	268	0.21
Bheenva Ram Chandoliya	IND	266	0.21
Amin Kha	IND	147	0.12
	NOTA	702	0.55

## Polling Station Level Election Results

### Number and Name of Polling Stations (PS) (2018)

Number of Polling Stations	Name of Polling Stations	Number of Polling Stations	Name of Polling Stations
1	Govt. Sr. Sec. School Kuned R. No. 1	22	Govt. Sr. Sec. School Pragpura (Right Part) R. No. 3
2	Govt. Sr. Sec. School Kuned R. No. 3	23	Govt. Sr. Sec. School Pragpura (Right Part) R. No. 5
3	Govt. Upper Primary School Lalana R. No. 2	24	Govt. Sr. Sec. School Pragpura (Left Part) R. No. 6
4	Govt. Upper Primary School Lalana R. No. 3	25	Govt. Sr. Sec. School Pragpura (Left Part) R. No. 8
5	Govt. Smt. Narbada Devi Bihari Lal Joshi Girls Sr. Sec. School Paota R. No. 2	26	Govt. Sr. Sec. School Pragpura (Left Part) R. No. 10
6	Govt. Smt. Narbada Devi Bihari Lal Joshi Girls Sr. Sec. School Paota R. No. 4	27	Govt. Girls Sec. School Pragpura R. No. 2
7	Govt. Adarsh Sr. Sec. School Paota (Bhuramal Goyal Building R. No. 1)	28	Govt. Girls Sec. School Pragpura R. No. 3
8	Govt. Adarsh Sr. Sec. School Paota (Bhuramal Goyal Building R. No. 2)	29	Govt. Girls Sec. School Pragpura R. No. 5
9	Govt. Adarsh Sr. Sec. School Paota R. No. 1	30	Govt. Upper Primary School Kiradod R. No. 1
10	Govt. Adarsh Sr. Sec. School Paota R. No. 4	31	Govt. Upper Primary School Kiradod R. No. 3
11	Govt. Adarsh Sr. Sec. School Paota R. No. 12	32	Govt. Upper Primary School Kalyanpura R. No. 2
12	Govt. Adarsh Sr. Sec. School Paota R. No. 8	33	Govt. Sr. Sec. School Jodhpura R. No. 2
13	Govt. Primary School Dhani Kharwal (First) Paota R.N. 1	34	Govt. Sr. Sec. School Jodhpura R. No. 4
14	Jawahar Navoday School Paota R. No. 1	35	Govt. Upper Primary School Mandha R. No. 1
15	Govt. Adarsh Sr. Sec. School Khelna R. No. 1	36	Govt. Upper Primary School Mandha R. No. 3
16	Govt. Adarsh Sr. Sec. School Khelna R. No. 2	37	Govt. Upper Primary School Mandha R. No. 5
17	Govt. Adarsh Sr. Sec. School Khelna R. No. 3	38	Govt. Adarsh Girls Sr. Sec. School Mandha R. No. 1
18	Govt. Primary School Gopala R. No. 1	39	Govt. Utkrist Upper Primary School Simavatya R. No. 2
19	Govt. Primary School Gopala R. No. 2	40	Govt. Adarsh Sr. Sec. School Rajnata R. No. 1
20	Govt. Adarsh Sr. Sec. School Lada Ka Bas R. No. 7	41	Govt. Adarsh Sr. Sec. School Rajnata R. No. 2
21	Govt. Upper Primary School Bawadi R. No. 1	42	Govt. Adarsh Sr. Sec. School Rajnata R. No. 3

Contd....

## Polling Station Level Election Results

### Polling Station-wise Votes Secured by Overall Top Five Parties in Viratnagar Assembly in Assembly Election (AE) under Jaipur Rural Parliamentary Constituency in Rajasthan (2018)

Number of Polling Station	Winner - Indraj Singh Gurjar (INC)	Runner-up - Kuldeep Dhankad (IND)	3rd - Dr. Phoolchand Bhinda (BJP)	4th - Ratna Kumari (IND)	5th - Raghuveer Prasad Meena (IND)	NOTA	Other	Total Votes Secured
36	240	189	165	105	16	6	78	799
37	136	160	93	51	2	3	52	497
38	397	177	35	11	5	3	62	690
39	60	40	107	140	3	2	32	384
40	333	106	147	55	10	7	99	757
41	204	67	148	176	9	9	64	677
42	14	93	121	370	13	0	33	644
43	78	111	337	151	67	2	24	770
44	41	74	108	432	8	0	18	681
45	27	120	214	302	7	1	40	711
46	46	53	185	239	8	0	82	613
47	20	117	76	372	8	5	19	617
48	122	7	117	282	70	1	33	632
49	156	100	57	212	8	0	33	566
50	138	91	57	171	11	0	45	513
51	78	139	31	125	11	1	29	414
52	89	284	41	75	2	2	65	558
53	184	418	72	7	44	1	59	785
54	284	111	48	41	20	3	72	579
55	122	159	36	115	15	2	56	505
56	205	18	58	116	10	1	132	540
57	38	221	107	12	13	1	32	424
58	219	325	89	14	7	1	137	792
59	37	319	116	3	1	2	104	582
60	64	339	110	2	3	3	43	564
61	126	378	68	4	10	3	51	640
62	70	305	66	3	35	3	75	557
63	149	372	113	4	9	0	66	713
64	84	534	89	8	4	2	19	740
65	42	435	54	5	6	3	94	639
66	137	203	182	56	12	4	131	725
67	302	235	54	1	0	1	29	622
68	219	30	83	275	58	0	52	717
69	295	67	87	238	2	2	70	761
70	165	107	95	250	9	3	63	692

Contd....

## Polling Station Level Election Results

**Winner, Runner-up and 3rd Party Position & Winning Margin According to Polling Stations in Viratnagar Assembly in Assembly Election (AE) under Jaipur Rural Parliamentary Constituency in Rajasthan (2018)**

Polling Station Number	Winner Party	Winner Votes (%)	Runner-up Party	Runner-up Votes (%)	Winning Margin Votes (%)	Third Party	Third Party Votes (%)	Other Votes (%)
71	IND (KD)	331 (48.89)	BJP	221 (32.64)	110 (16.25)	BVHP	76 (11.23)	49 (7.24)
72	IND (KD)	251 (50.6)	BJP	151 (30.44)	100 (20.16)	INC	39 (7.86)	55 (11.09)
73	IND (KD)	418 (64.81)	INC	111 (17.21)	307 (47.6)	BJP	80 (12.4)	36 (5.58)
74	IND (KD)	218 (48.23)	INC	109 (24.12)	109 (24.11)	BJP	38 (8.41)	87 (19.25)
75	IND (RK)	95 (32.99)	IND (KD)	65 (22.57)	30 (10.42)	INC	50 (17.36)	78 (27.08)
76	INC	364 (50.14)	IND (KD)	108 (14.88)	256 (35.26)	BJP	85 (11.71)	169 (23.28)
77	INC	241 (32.48)	BJP	120 (16.17)	121 (16.31)	IND (KD)	113 (15.23)	268 (36.12)
78	INC	325 (40.12)	IND (KD)	184 (22.72)	141 (17.4)	BVHP	114 (14.07)	187 (23.09)
79	INC	192 (31.53)	IND (RK)	111 (18.23)	81 (13.3)	IND (KD)	103 (16.91)	203 (33.33)
80	INC	282 (47.47)	BVHP	150 (25.25)	132 (22.22)	IND (KD)	89 (14.98)	73 (12.29)
81	INC	272 (45.71)	BJP	120 (20.17)	152 (25.54)	IND (KD)	76 (12.77)	127 (21.34)
82	IND (KD)	293 (40.19)	IND (RPM)	145 (19.89)	148 (20.3)	BJP	135 (18.52)	156 (21.4)
83	INC	317 (40.49)	IND (RPM)	147 (18.77)	170 (21.72)	IND (KD)	140 (17.88)	179 (22.86)
84	INC	468 (65.92)	IND (RPM)	82 (11.55)	386 (54.37)	IND (KD)	76 (10.7)	84 (11.83)
85	INC	346 (48.94)	IND (KD)	135 (19.09)	211 (29.85)	BJP	127 (17.96)	99 (14)
86	INC	735 (83.9)	IND (KD)	59 (6.74)	676 (77.16)	BJP	52 (5.94)	30 (3.42)
87	INC	406 (54.64)	IND (KD)	138 (18.57)	268 (36.07)	BVHP	64 (8.61)	135 (18.17)
88	INC	773 (81.71)	IND (KD)	97 (10.25)	676 (71.46)	BJP	20 (2.11)	56 (5.92)
89	INC	306 (44.61)	BJP	164 (23.91)	142 (20.7)	IND (RPM)	79 (11.52)	137 (19.97)
90	BJP	239 (37.23)	INC	158 (24.61)	81 (12.62)	IND (KD)	115 (17.91)	130 (20.25)
91	INC	247 (34.79)	IND (RPM)	204 (28.73)	43 (6.06)	BJP	105 (14.79)	154 (21.69)
92	INC	184 (37.78)	BJP	137 (28.13)	47 (9.65)	IND (KD)	71 (14.58)	95 (19.51)
93	INC	189 (34.55)	IND (KD)	188 (34.37)	1 (0.18)	BJP	85 (15.54)	85 (15.54)
94	INC	359 (35.2)	IND (KD)	333 (32.65)	26 (2.55)	BJP	178 (17.45)	150 (14.71)
95	INC	241 (40.64)	IND (RPM)	126 (21.25)	115 (19.39)	BVHP	92 (15.51)	134 (22.6)
96	IND (KD)	206 (33.55)	IND (RPM)	178 (28.99)	28 (4.56)	INC	110 (17.92)	120 (19.54)
97	INC	341 (38.66)	IND (RPM)	209 (23.7)	132 (14.96)	IND (KD)	140 (15.87)	192 (21.77)
98	INC	387 (53.01)	IND (RPM)	168 (23.01)	219 (30)	IND (RK)	49 (6.71)	126 (17.26)
99	INC	276 (36.03)	IND (RPM)	160 (20.89)	116 (15.14)	IND (KD)	138 (18.02)	192 (25.07)
100	IND (RPM)	208 (23.69)	IND (KD)	199 (22.67)	9 (1.02)	BSP	134 (15.26)	337 (38.38)
101	INC	135 (37.4)	IND (KD)	112 (31.02)	23 (6.38)	BJP	51 (14.13)	63 (17.45)
102	IND (KD)	551 (63.12)	BJP	117 (13.4)	434 (49.72)	INC	104 (11.91)	101 (11.57)
103	INC	718 (67.67)	IND (KD)	132 (12.44)	586 (55.23)	BJP	89 (8.39)	122 (11.5)
104	IND (KD)	232 (44.19)	INC	182 (34.67)	50 (9.52)	BSP	23 (4.38)	88 (16.76)
105	INC	492 (56.29)	IND (KD)	232 (26.54)	260 (29.75)	BJP	85 (9.73)	65 (7.44)

Contd....

## Socio-Economic Amenities - Rural

### Access to Education Facilities

Particulars	Number of Village (% of Population)				
	Available	Not Available	If Not Available (Distance of Nearest Facility)		
			A	B	C
Govt. Primary School	128 (98)	19 (2)	8 (0)	0 (0)	0 (0)
Private Primary School	86 (83)	61 (17)	8 (1)	3 (0)	0 (0)
Govt. Middle School	84 (84)	63 (16)	26 (5)	2 (1)	0 (0)
Private Middle School	76 (78)	71 (22)	8 (2)	6 (1)	1 (0)
Govt. Secondary School	53 (67)	94 (33)	50 (15)	12 (3)	3 (1)
Private Secondary School	54 (69)	93 (31)	7 (2)	7 (2)	1 (0)
Govt. Senior Secondary School	23 (41)	124 (59)	48 (20)	36 (13)	6 (2)
Private Senior Secondary School	32 (43)	115 (57)	6 (3)	6 (2)	1 (0)
Govt. Arts and Science Degree College	0 (0)	147 (100)	4 (4)	16 (7)	59 (43)
Private Arts and Science Degree College	3 (7)	144 (93)	11 (3)	29 (18)	25 (18)
Govt. Engineering College	0 (0)	147 (100)	0 (0)	0 (0)	132 (81)
Private Engineering College	0 (0)	147 (100)	0 (0)	1 (0)	12 (16)
Govt. Medicine College	0 (0)	147 (100)	0 (0)	0 (0)	129 (80)
Private Medicine College	0 (0)	147 (100)	0 (0)	1 (0)	17 (20)
Govt. Management Institute	0 (0)	147 (100)	0 (0)	0 (0)	140 (90)
Private Management Institute	0 (0)	147 (100)	0 (0)	0 (0)	7 (10)
Govt. Polytechnic	0 (0)	147 (100)	0 (0)	0 (0)	135 (84)
Private Polytechnic	0 (0)	147 (100)	0 (0)	1 (0)	11 (16)
Govt. Vocational Training School/ITI	0 (0)	147 (100)	7 (4)	30 (13)	73 (59)
Private Vocational Training School/ITI	0 (0)	147 (100)	6 (2)	15 (9)	14 (11)
Govt. Non Formal Training Centre	0 (0)	147 (100)	10 (4)	24 (9)	76 (55)
Private Non Formal Training Centre	0 (0)	147 (100)	0 (0)	4 (3)	33 (29)
Govt. School For Disabled	0 (0)	147 (100)	0 (0)	1 (0)	146 (100)
Private School For Disabled	0 (0)	147 (100)	0 (0)	0 (0)	0 (0)
Government Others	0 (0)	147 (100)	0 (0)	0 (0)	0 (0)
Private Others	0 (0)	147 (100)	0 (0)	0 (0)	0 (0)

Note : Distance A : Less than 5 km; B : Between 5-10 km; C : 10+ km.; Source : Data Analysis is based on 2011 Census.

## DISCLAIMER

The Terms of Use and Disclaimer of Datanet India Private Limited (hereinafter referred to as "Datanet") for use of this analysis report of **Viratnagar Assembly Constituency (Viratnagar Vidhan Sabha)** :-

1. **Assembly Factbook™** is a Registered Trade Mark owned by Datanet.
2. All the maps are sketched and graphical representation only and have not been drawn to the scale and also not to represent the actual geographical area or boundary of the unit.
3. The data for the aforesaid analysis is based on authentic sources and has been culled from the various publications of Census, CSO and NSSO for district and block level data, various central and state government departments, Central & State Elections Commissions and the concerned Returning Officers' releases, Electoral Rolls, Election results and allied publications, internal assessment, surveys, estimates and analysis. Therefore, certain adjustment of data at micro level may have been done to arrive closer to the macro data.
4. Data have been provided on an "As Is" and "As AVAILABLE" basis
5. The colours shown in the maps or diagram and charts of a particular party, alliance or AC are indicative and do not represent them.
6. This publication which includes maps, sheets, graphs and data would be the property under copyright of Datanet only. The user may use these for its internal study, analysis and research purposes. It's public display, re-selling or any commercial uses by the user are not allowed.
7. Datanet has taken due care and caution in compilation and processing of data and allied information, but does not guarantee the accuracy, adequacy or completeness of any information/analysis and will be not responsible for any errors or omissions or for the results obtained from the use of such information/analysis.
8. All the contents for the publication have been culled from various authentic sources and Datanet reasonably believes such sources to be reliable, but does not make any representations, express or implied as to the accuracy or fitness of use of such information. The information or contents of the information/analysis do not constitute advice and should not be relied upon in making (or refraining from making) any decision. Any reliance placed upon the information provided by Datanet is the sole responsibility and strictly at the user's risk.
9. In no event will Datanet be liable for any damages (including, without limitation, damages for loss of business projects, or loss of profits) arising in contract, tort or otherwise from the use of or inability to use any of its contents, or from any action taken (or refrained from being taken) as a result of using the analysis or any of its contents. Datanet its directors, owners, editors, officials, employees, distributor and agents or any associate will not be liable for any errors in the information contained or any consequences arising from the use of the contents of the provided information/analysis.
10. If any provision of these terms and conditions is held invalid or illegal or unenforceable for any reason by any court of competent jurisdiction, such provision shall be severed and the remainder of provisions of the terms and conditions shall continue in full force and effect as if the Term of Use had been executed with the invalid, illegal or unenforceable provision eliminated.
11. If there are any discrepancies in the information provided, please bring it to attention of Datanet for suitable rectification measures.



**Buy Online This Complete Book At  
Datanet India eBooks Store**

**[www.indiastatpublications.com](http://www.indiastatpublications.com)**

**or go directly at**

**[http://www.indiastatpublications.com/  
Assembly\\_factbook/Rajasthan/Jaipur\\_Rural/ Viratnagar](http://www.indiastatpublications.com/Assembly_factbook/Rajasthan/Jaipur_Rural/Viratnagar)**

 **indiastat**elections

ISBN : 978-93-87312-11-1



9 789387 312111