



Rajasthan

Assembly Factbook™

Amber Assembly Constituency



Key Electoral Data of Amber
Assembly Constituency (Vidhan Sabha)

Rajasthan
Assembly FactbookTM
Amber Assembly Constituency



Amber Vidhan Sabha

Editor & Director

Dr. R.K. Thukral

Research Editor

Dr. Shafeeq Rahman

Compiled, Researched and Published by Datanet India Pvt. Ltd.

D-100, 1st Floor,

Okhla Industrial Area, Phase-I,
New Delhi- 110020.

Ph.: 91-11- 43580781-84

Email : support@indiastatpublications.com

Website : www.indiastatelections.com

Online Book Store :

www.indiastatpublications.com

Report No. : AFB/RJ-047-0125

ISBN : 978-93-87267-20-6

First Edition : January, 2018

Eighth Updated Edition : January, 2025

Price : Rs. 11500/-

US\$ 310

© Datanet India Pvt. Ltd.

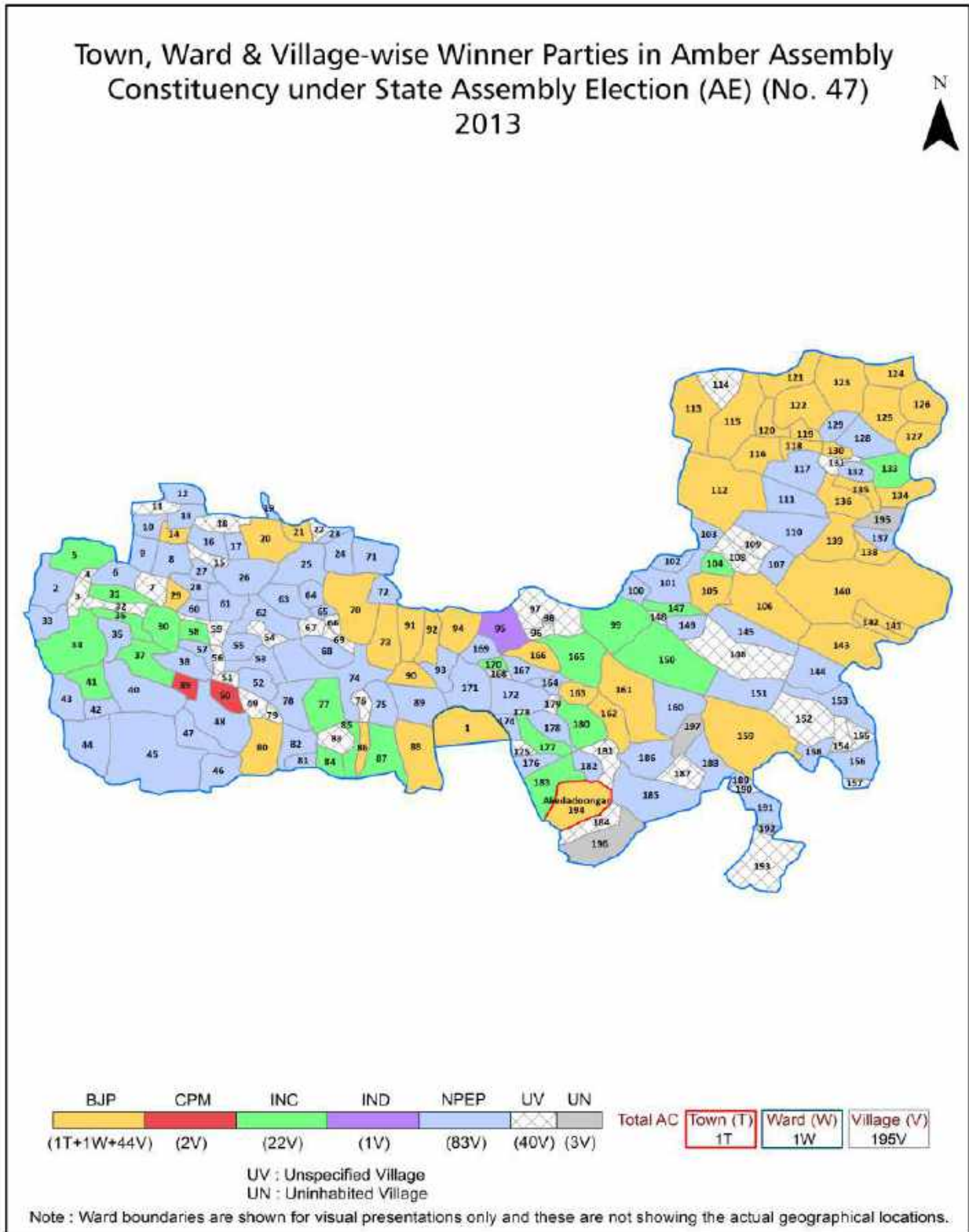
All rights reserved. No part of this book may be reproduced, stored in a retrieval system or transmitted in any form or by any means, mechanical photocopying, photographing, scanning, recording or otherwise without the prior written permission of the publisher. Please refer to Disclaimer at page no. 230 for the use of this publication.

Printed in India

Contents

No.	Particulars	Page No.
	Introduction	
1	Assembly Constituency - (Vidhan Sabha) at a Glance Features of Assembly as per Delimitation Commission of India (2008)	1-2
	Location and Political Maps	
2	Location Map Boundaries of Assembly Constituency - (Vidhan Sabha in District Boundaries of Assembly Constituency under Parliamentary Constituency - (Lok Sabha) Town, Ward & Village-wise Winner Parties- 2024, 2023, 2019, 2018, 2014, 2013, 2009 and 2008	3-11
	Administrative Setup (2011)	
3	District Sub-district Towns Villages Inhabited Villages Uninhabited Villages Village Panchayat Intermediate Panchayat	12-23
	Demographics (2011)	
4	Population Households Rural/Urban Population Towns, Ward and Villages by Population Size Sex Ratio (Total & 0-6 Years) Religious Population Social Population Literacy Rate	24-26
	Electoral Features	
5	Important Dates of Last Elections Held Electors by Gender Service Electors Voters Voters Turnout Polling Stations & Average Number of Electors per Polling Station Electors by Age Group Present Elected Representatives	27-32
	Historical Summary Election Results	
6	Vote Share of Major Parties Winning Margin (Number & Percentage Polarity of Parties Summary Result of Assembly Segment of Parliamentary Elections 2024, 2019, 2014, 2009, 2004 and 1999 Summary Result of Assembly Elections 2023, 2018, 2013, 2008, 2003, 1998, 1993, 1990, 1985, 1980, 1977, 1972, 1967, 1962 and 1957	33-55
	Polling Station Level Election Results	
7	Name and Number of Polling Station 2024, 2023, 2019, 2018, 2014, 2013, 2009 and 2008 Polling Station-wise Electors, Voters & Voters Turnout 2024, 2023, 2019, 2018, 2014, 2013, 2009 and 2008 Polling Station wise Elections Results 2024, 2023, 2019, 2018, 2014, 2013, 2009 and 2008	56-210
	Share of Assembly Constituency	
8	Share of Assembly Constituency - (Vidhan Sabha) in State, District and Parliamentary Constituency - (Lok Sabha)	211
	Socio-Economic Amenities (2011)	
9	Access to Administrative Units Agricultural, Manufacturing and Industrial Commodities Demographic Indicators Education Health & Manpower Drinking Water Supply Sanitation Entertainment and Recreations Infrastructure Power Food Allocation Distribution and Marketing of Agriculture Commodities Infrastructure Transport and Road Infrastructure Communication Banking and Financial Services Land Use Irrigation Source	213-227
10	Abbreviation & Sources	228-229
11	Disclaimer	230

Location & Political Map



Administrative Setup

List of Village Panchayat & Intermediate Panchayat (Block) Name - 2011

Village Name	Village Panchayat Name	Intermediate Panchayat Name
Achhojai	Chatarpura	Amber
Achrol	Achrol	Amber
Akeda Chaud	Bhatton Ki Gali	Amber
Akhepura	Akhepura	Amber
Amer Chak No.1	Nagal Susawatan	Amber
Amer Chak No.2	Nagal Susawatan	Amber
Ani	Labana	Amber
Anoppura	Anoppura	Amber
Arniya	Kanwarpura	Amber
Atalbiharipura	Deogudha	Amber
Badanpura	Khora Shyamdas	Amber
Bagwada	Bagwada	Amber
Ballupura	Punana	Amber
Baragaon Jarkhya	Akhepura	Amber
Barh Jahota	Jahota	Amber
Barna	Barna	Amber
Barsinghpura	Punana	Amber
Bas Baori	Deogudha	Amber
Beelpura	Beelpur	Amber
Benarwith Daulatpura	Nangal Siras	Amber
Bhatton Ki Gali	Bhatton Ki Gali	Amber
Bheelpura	Anoppura	Amber
Bheevpura	Bagwada	Amber
Bhoorawali	Jahota	Amber
Bhuranpura @Nestiwas	Lakher	Amber
Bichpari	Bichpadi	Amber
Biharipura	Sirsali	Amber
Bilonchi	Bilonchi	Amber
Bishangarh	Sewapura	Amber

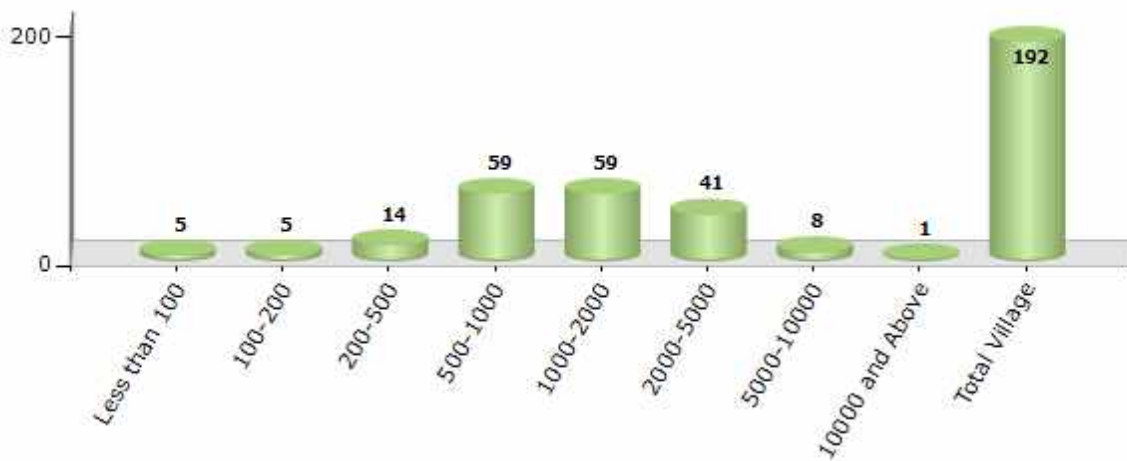
Contd....

Demographic

Number of Villages by Population Size - 2011

Less than 100	100-200	200-500	500-1000	1000-2000	2000-5000	5000-10000	10000 and Above	Total Village
5	5	14	59	59	41	8	1	192

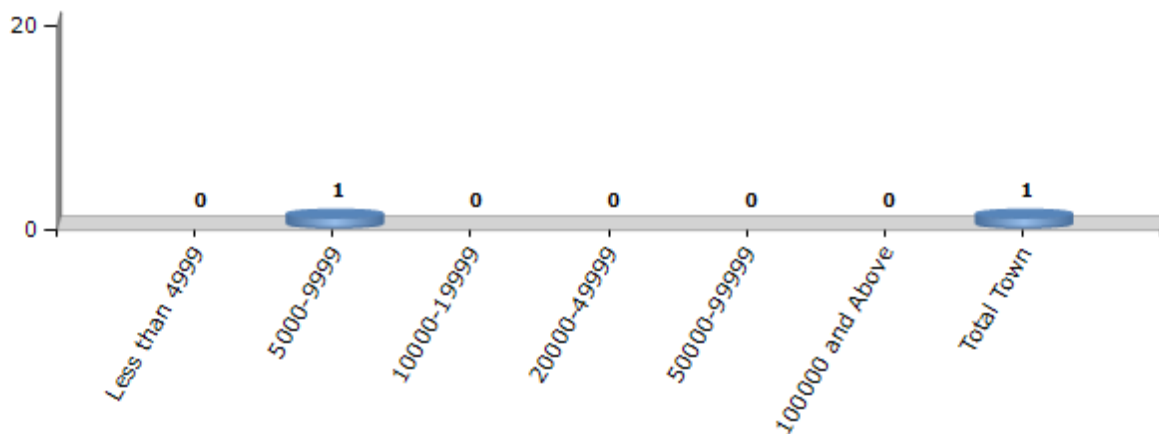
Number of Villages by Population Size - 2011



Number of Towns by Population Size - 2011

Less than 4999	5000-9999	10000-19999	20000-49999	50000-99999	100000 and Above	Total Town
0	1	0	0	0	0	1

Number of Towns by Population Size - 2011

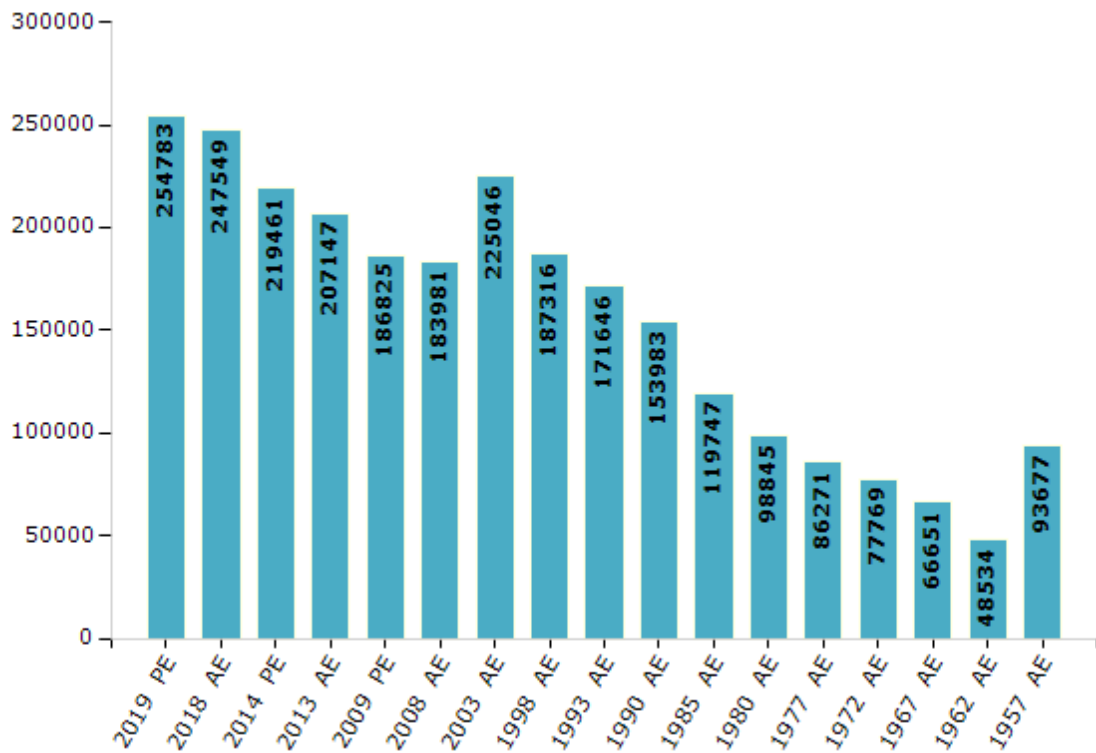


Electoral Features

Electors by Male & Female

Year	Male	Female	Others	Total	Year	Male	Female	Others	Total
2019 PE	133810	120972	1	254783	1993 AE	89127	82519	-	171646
2018 AE	129934	117615	0	247549	1990 AE	79815	74168	-	153983
2014 PE	116288	103173	0	219461	1985 AE	61296	58451	-	119747
2013 AE	109840	97307	0	207147	1980 AE	50804	48041	-	98845
2009 PE	98512	88313	-	186825	1977 AE	44248	42023	-	86271
2008 AE	96731	87250	-	183981	1972 AE	40180	37589	-	77769
2004 PE	-	-	-	-	1967 AE	-	-	-	66651
2003 AE	117132	107914	-	225046	1962 AE	-	-	-	48534
1999 PE	-	-	-	-	1957 AE	-	-	-	93677
1998 AE	97960	89356	-	187316	1952 AE	-	-	-	-

Number of Electors

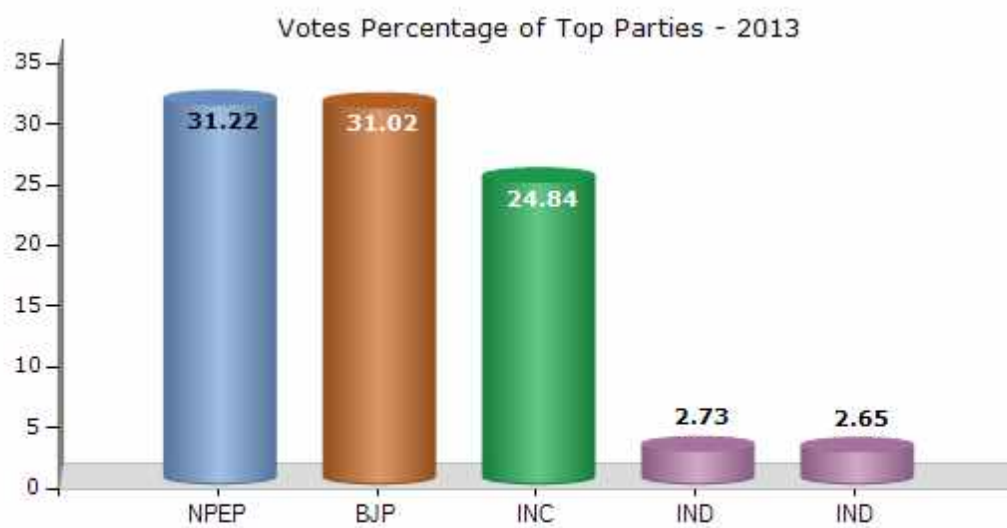


Note : AE : Assembly Election, PE : Assembly Segment of Parliamentary Election

Historical Summary Election Results

Summary Result of Assembly Election - 2013

Candidate Name	Party	Votes	Votes %
Navin Pilania	NPEP	51103	31.22
Satish Poonia	BJP	50774	31.02
Ganga Sahay Sharma	INC	40651	24.84
Gajendra Yadav	IND	4467	2.73
Ramswaroop Saini	IND	4338	2.65
Ummed Singh Budthal	IND	3016	1.84
Ramji Lal Yadav	CPM	1467	0.9
Nathu Ram Raigar	BA S D	1217	0.74
Prabhu Choudhary	IND	1086	0.66
Krishna Kumar	IND	776	0.47
Dr. Bharat Sharma	BSP	742	0.45
Jugal Kishore Meena	IND	668	0.41
S.D. Budhiest	BNNP	475	0.29
Babulal	JGP	382	0.23
	NOTA	2504	1.53



Polling Station Level Election Results

Number and Name of Polling Stations (PS) (2018)

Number of Polling Stations	Name of Polling Stations	Number of Polling Stations	Name of Polling Stations
1	Government Adarsh Senior Secondary School, Raithal (Left Side)	22	Government Upper Primary School, Khapariya
2	Government Adarsh Senior Secondary School Raithal (Right Side)	23	Government Adarsh Senior Secondary School, Durga Ka Bas
3	Government Adarsh Senior Secondary School Raithal Room No. 1	24	Government Upper Primary Sanskrit School, Kalyanpura
4	Government Upper Primary School Vijaypura	25	Government Primary School, Sahibrampura
5	Government Secondary School Tadawas Room No. 9	26	Government Primary School, Mundiya
6	Government Secondary School Tadawas Room No. 13	27	Government Upper Primary School, Deensa
7	Government Adarsh Senior Secondary School Jaisinghpura Shekhawatan	28	Government Adarsh Senior Secondary School, Anoppura Right Side New Building
8	Government Upper Primary School, Pratappura Kalan Room No. 01	29	Government Adarsh Senior Secondary School, Anoppura Left Side New Building
9	Government Upper Primary School, Pratappura Kalan Room No. 02	30	Government Primary School, Dola Ka Bas
10	Government Senior Secondary School, Barna	31	Government Upper Primary School, Gudha Surjan Holl
11	Government Primary School, Radhapura	32	Government Upper Primary School, Gudha Surjan Room No. 01
12	Government Primary School, Sirsi New Building	33	Government Upper Primary School, Modi
13	Government Utkrasht Uppar Primary School, Chak Rojda	34	Government Parveshika Sanskrit School Atal Biharipura
14	Government Upper Primary School, Shripura	35	Government Upper Primary School, Bheelpura New Building
15	Government Uppar Primary School, Sudershanpura	36	Government Primary School, Pokharsa Ka Bas
16	Government Adarsh Senior Secondary School, Jalsoo, Room No. 13	37	Government Primary School, Pragpura
17	Government Adarsh Senior Secondary School, Jalsoo, Room No. 17	38	Government Adarsh Senior Secondary School, Sirsali Left Side
18	Government Primary School, Lalgarh	39	Government Adarsh Senior Secondary School, Sirsali Right Side
19	Government Upper Primary School, Raghunathpura	40	Government Adarsh Senior Secondary School, Biharipura Room No. 3
20	Government Primary School, Mohanpura	41	Government Adarsh Senior Secondary School, Biharipura Room No. 6
21	Government Primary School, Mukundpura	42	Government Utkrasht Upper Primary School, Bhoorawali Room No. 02

Contd....

Polling Station Level Election Results

Polling Station-wise Votes Secured by Overall Top Five Parties in Amber Assembly in Assembly Election (AE) under Jaipur Rural Parliamentary Constituency in Rajasthan (2018)

Number of Polling Station	Winner - Satish Poonia (BJP)	Runner-up - Prashant Sharma (INC)	3rd - Navin Pilaniya (BSP)	4th - Ramji Lal Yadav (CPM)	5th - Lal Chand Sharma (IND)	NOTA	Other	Total Votes Secured
36	414	243	32	8	1	4	22	724
37	235	157	51	6	0	2	10	461
38	333	283	135	11	1	3	12	778
39	315	387	89	23	7	8	29	858
40	357	160	135	0	3	5	17	677
41	400	205	200	8	12	8	79	912
42	485	148	211	2	6	5	38	895
43	479	330	61	6	9	8	33	926
44	495	363	41	5	2	5	19	930
45	188	343	281	3	7	13	16	851
46	358	327	171	4	3	10	15	888
47	413	128	347	4	5	7	35	939
48	337	188	245	5	8	10	16	809
49	249	123	376	7	5	9	12	781
50	219	139	171	15	4	4	22	574
51	359	228	101	18	3	7	15	731
52	168	218	48	6	6	3	8	457
53	186	312	147	81	5	7	11	749
54	208	317	137	47	6	6	7	728
55	217	77	212	5	1	3	8	523
56	82	368	9	2	8	1	10	480
57	265	302	3	3	6	0	8	587
58	302	156	5	3	5	5	11	487
59	228	133	9	38	2	7	30	447
60	438	315	39	4	8	9	20	833
61	209	315	52	18	3	1	22	620
62	179	162	84	1	8	9	15	458
63	440	231	281	6	3	3	18	982
64	250	278	45	14	4	3	24	618
65	287	131	98	26	2	3	8	555
66	288	340	121	5	9	16	32	811
67	578	167	53	5	5	5	26	839
68	488	45	365	1	4	11	17	931
69	280	497	23	5	12	13	22	852
70	360	312	102	3	12	13	26	828

Contd....

Polling Station Level Election Results

Winner, Runner-up and 3rd Party Position & Winning Margin According to Polling Stations in Amber Assembly in Assembly Election (AE) under Jaipur Rural Parliamentary Constituency in Rajasthan (2018)

Polling Station Number	Winner Party	Winner Votes (%)	Runner-up Party	Runner-up Votes (%)	Winning Margin Votes (%)	Third Party	Third Party Votes (%)	Other Votes (%)
71	INC	520 (59.02)	BJP	281 (31.9)	239 (27.12)	BSP	48 (5.45)	32 (3.63)
72	BSP	276 (32.43)	INC	275 (32.31)	1 (0.12)	BJP	254 (29.85)	46 (5.41)
73	BJP	365 (71.43)	INC	128 (25.05)	237 (46.38)	BSP	6 (1.17)	12 (2.35)
74	BJP	321 (49.23)	INC	203 (31.13)	118 (18.1)	BSP	97 (14.88)	31 (4.75)
75	BJP	327 (61.12)	INC	99 (18.5)	228 (42.62)	BSP	66 (12.34)	43 (8.04)
76	INC	506 (48.7)	BJP	367 (35.32)	139 (13.38)	BSP	119 (11.45)	47 (4.52)
77	BJP	496 (49.3)	INC	295 (29.32)	201 (19.98)	BSP	173 (17.2)	42 (4.17)
78	INC	428 (42.8)	BJP	390 (39)	38 (3.8)	BSP	119 (11.9)	63 (6.3)
79	INC	299 (47.61)	BJP	266 (42.36)	33 (5.25)	BSP	35 (5.57)	28 (4.46)
80	INC	327 (50.7)	BJP	283 (43.88)	44 (6.82)	BSP	18 (2.79)	17 (2.64)
81	INC	434 (45.73)	BJP	409 (43.1)	25 (2.63)	BSP	62 (6.53)	44 (4.64)
82	BJP	523 (53.97)	INC	369 (38.08)	154 (15.89)	BSP	27 (2.79)	50 (5.16)
83	BJP	514 (49.9)	INC	436 (42.33)	78 (7.57)	IND (LCS)	21 (2.04)	59 (5.73)
84	BJP	286 (57.43)	INC	161 (32.33)	125 (25.1)	BSP	23 (4.62)	28 (5.62)
85	BJP	396 (39.48)	INC	332 (33.1)	64 (6.38)	BSP	239 (23.83)	36 (3.59)
86	INC	280 (47.38)	BJP	236 (39.93)	44 (7.45)	BSP	59 (9.98)	16 (2.71)
87	BJP	626 (64.87)	INC	272 (28.19)	354 (36.68)	BSP	26 (2.69)	41 (4.25)
88	BJP	483 (77.53)	INC	81 (13)	402 (64.53)	BSP	26 (4.17)	33 (5.3)
89	BJP	367 (59.87)	INC	201 (32.79)	166 (27.08)	BSP	21 (3.43)	24 (3.92)
90	INC	512 (55.53)	BJP	280 (30.37)	232 (25.16)	BSP	100 (10.85)	30 (3.25)
91	BJP	617 (65.29)	INC	212 (22.43)	405 (42.86)	BSP	67 (7.09)	49 (5.19)
92	INC	426 (49.71)	BJP	277 (32.32)	149 (17.39)	BSP	113 (13.19)	41 (4.78)
93	INC	446 (48.22)	BJP	425 (45.95)	21 (2.27)	BSP	20 (2.16)	34 (3.68)
94	BJP	561 (58.62)	INC	333 (34.8)	228 (23.82)	BSP	14 (1.46)	49 (5.12)
95	BJP	467 (48.54)	INC	293 (30.46)	174 (18.08)	BSP	152 (15.8)	50 (5.2)
96	INC	264 (45.91)	BJP	224 (38.96)	40 (6.95)	BSP	59 (10.26)	28 (4.87)
97	BJP	426 (67.19)	INC	127 (20.03)	299 (47.16)	BSP	65 (10.25)	16 (2.52)
98	BJP	379 (54.53)	BSP	226 (32.52)	153 (22.01)	INC	80 (11.51)	10 (1.44)
99	BJP	354 (57.37)	INC	232 (37.6)	122 (19.77)	BSP	12 (1.94)	19 (3.08)
100	INC	288 (53.04)	BJP	213 (39.23)	75 (13.81)	BSP	21 (3.87)	21 (3.87)
101	INC	475 (49.89)	BJP	412 (43.28)	63 (6.61)	BSP	19 (2)	46 (4.83)
102	INC	355 (45.87)	BJP	342 (44.19)	13 (1.68)	BSP	44 (5.68)	33 (4.26)
103	BJP	522 (60.84)	INC	245 (28.55)	277 (32.29)	BSP	19 (2.21)	72 (8.39)
104	BJP	225 (53.57)	INC	182 (43.33)	43 (10.24)	APOI	3 (0.71)	10 (2.38)
105	INC	644 (61.27)	BJP	329 (31.3)	315 (29.97)	BSP	53 (5.04)	25 (2.38)

Contd....

Socio-Economic Amenities - Rural

Access to Education Facilities

Particulars	Number of Village (% of Population)				
	Available	Not Available	If Not Available (Distance of Nearest Facility)		
			A	B	C
Govt. Primary School	169 (98)	23 (2)	5 (0)	2 (0)	0 (0)
Private Primary School	112 (81)	80 (19)	14 (1)	1 (0)	0 (0)
Govt. Middle School	90 (75)	102 (25)	44 (10)	3 (0)	3 (1)
Private Middle School	103 (76)	89 (24)	18 (3)	2 (0)	0 (0)
Govt. Secondary School	55 (56)	137 (44)	73 (20)	16 (5)	3 (1)
Private Secondary School	72 (64)	120 (36)	11 (3)	3 (1)	5 (1)
Govt. Senior Secondary School	23 (33)	169 (67)	63 (23)	51 (20)	5 (2)
Private Senior Secondary School	41 (39)	151 (61)	12 (4)	8 (2)	5 (1)
Govt. Arts and Science Degree College	0 (0)	192 (100)	8 (3)	41 (20)	87 (46)
Private Arts and Science Degree College	3 (7)	189 (93)	10 (6)	14 (6)	29 (13)
Govt. Engineering College	0 (0)	192 (100)	0 (0)	0 (0)	127 (64)
Private Engineering College	2 (2)	190 (98)	8 (7)	23 (11)	31 (16)
Govt. Medicine College	0 (0)	192 (100)	0 (0)	0 (0)	154 (76)
Private Medicine College	0 (0)	192 (100)	0 (0)	0 (0)	38 (24)
Govt. Management Institute	0 (0)	192 (100)	0 (0)	0 (0)	147 (77)
Private Management Institute	1 (1)	191 (99)	4 (1)	11 (9)	29 (12)
Govt. Polytechnic	0 (0)	192 (100)	0 (0)	0 (0)	156 (79)
Private Polytechnic	0 (0)	192 (100)	0 (0)	0 (0)	36 (21)
Govt. Vocational Training School/ITI	1 (1)	191 (99)	6 (4)	12 (4)	109 (54)
Private Vocational Training School/ITI	2 (3)	190 (97)	7 (2)	23 (14)	31 (19)
Govt. Non Formal Training Centre	0 (0)	192 (100)	1 (0)	7 (4)	132 (64)
Private Non Formal Training Centre	0 (0)	192 (100)	0 (0)	0 (0)	52 (32)
Govt. School For Disabled	0 (0)	192 (100)	0 (0)	0 (0)	192 (100)
Private School For Disabled	0 (0)	192 (100)	0 (0)	0 (0)	0 (0)
Government Others	0 (0)	192 (100)	0 (0)	0 (0)	0 (0)
Private Others	0 (0)	192 (100)	0 (0)	0 (0)	0 (0)

Note : Distance A : Less than 5 km; B : Between 5-10 km; C : 10+ km.; Source : Data Analysis is based on 2011 Census.

DISCLAIMER

The Terms of Use and Disclaimer of Datanet India Private Limited (hereinafter referred to as "Datanet") for use of this analysis report of **Amber Assembly Constituency (Amber Vidhan Sabha)** :-

1. **Assembly Factbook™** is a Registered Trade Mark owned by Datanet.
2. All the maps are sketched and graphical representation only and have not been drawn to the scale and also not to represent the actual geographical area or boundary of the unit.
3. The data for the aforesaid analysis is based on authentic sources and has been culled from the various publications of Census, CSO and NSSO for district and block level data, various central and state government departments, Central & State Elections Commissions and the concerned Returning Officers' releases, Electoral Rolls, Election results and allied publications, internal assessment, surveys, estimates and analysis. Therefore, certain adjustment of data at micro level may have been done to arrive closer to the macro data.
4. Data have been provided on an "As Is" and "As AVAILABLE" basis
5. The colours shown in the maps or diagram and charts of a particular party, alliance or AC are indicative and do not represent them.
6. This publication which includes maps, sheets, graphs and data would be the property under copyright of Datanet only. The user may use these for its internal study, analysis and research purposes. It's public display, re-selling or any commercial uses by the user are not allowed.
7. Datanet has taken due care and caution in compilation and processing of data and allied information, but does not guarantee the accuracy, adequacy or completeness of any information/analysis and will be not responsible for any errors or omissions or for the results obtained from the use of such information/analysis.
8. All the contents for the publication have been culled from various authentic sources and Datanet reasonably believes such sources to be reliable, but does not make any representations, express or implied as to the accuracy or fitness of use of such information. The information or contents of the information/analysis do not constitute advice and should not be relied upon in making (or refraining from making) any decision. Any reliance placed upon the information provided by Datanet is the sole responsibility and strictly at the user's risk.
9. In no event will Datanet be liable for any damages (including, without limitation, damages for loss of business projects, or loss of profits) arising in contract, tort or otherwise from the use of or inability to use any of its contents, or from any action taken (or refrained from being taken) as a result of using the analysis or any of its contents. Datanet its directors, owners, editors, officials, employees, distributor and agents or any associate will not be liable for any errors in the information contained or any consequences arising from the use of the contents of the provided information/analysis.
10. If any provision of these terms and conditions is held invalid or illegal or unenforceable for any reason by any court of competent jurisdiction, such provision shall be severed and the remainder of provisions of the terms and conditions shall continue in full force and effect as if the Term of Use had been executed with the invalid, illegal or unenforceable provision eliminated.
11. If there are any discrepancies in the information provided, please bring it to attention of Datanet for suitable rectification measures.

Buy Online This Complete Book At
Datanet India eBooks Store

www.indiastatpublications.com

or go directly at

[http://www.indiastatpublications.com/
Assembly_factbook/Rajasthan/Jaipur_Rural/ Amber](http://www.indiastatpublications.com/Assembly_factbook/Rajasthan/Jaipur_Rural/Amber)

 **india**stat**elections**

ISBN : 978-93-87267-20-6



9 789387 267206