



Rajasthan

Assembly Factbook™

Pilibanga Assembly Constituency



Key Electoral Data of Pilibanga
Assembly Constituency (Vidhan Sabha)

Rajasthan

Assembly Factbook™

Pilibanga Assembly Constituency



Pilibanga Vidhan Sabha

Editor & Director

Dr. R.K. Thukral

Research Editor

Dr. Shafeeq Rahman

Compiled, Researched and Published by Datanet India Pvt. Ltd.

D-100, 1st Floor,

Okhla Industrial Area, Phase-I,
New Delhi- 110020.

Ph.: 91-11- 43580781-84

Email : support@indiastatpublications.com

Website : www.indiastatelections.com

Online Book Store :

www.indiastatpublications.com

Report No. : AFB/RJ-009-0123

ISBN : 978-93-87293-60-1

First Edition : January, 2018

Sixth Updated Edition : January, 2023

Price : Rs. 11500/-

US\$ 310

© Datanet India Pvt. Ltd.

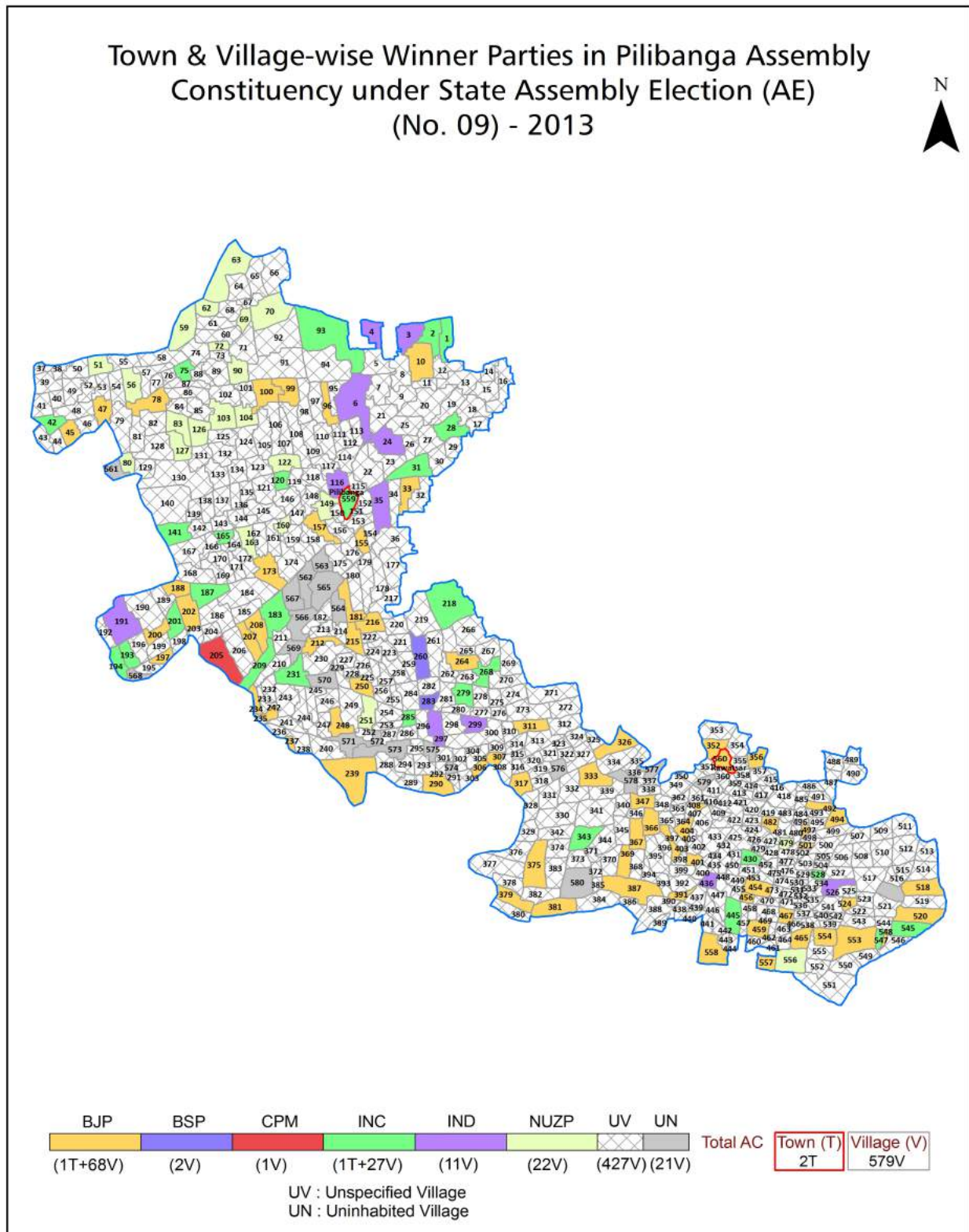
All rights reserved. No part of this book may be reproduced, stored in a retrieval system or transmitted in any form or by any means, mechanical photocopying, photographing, scanning, recording or otherwise without the prior written permission of the publisher. Please refer to Disclaimer at page no. 250 for the use of this publication.

Printed in India

Contents

No.	Particulars	Page No.
	Introduction	
1	Assembly Constituency - (Vidhan Sabha) at a Glance Features of Assembly as per Delimitation Commission of India (2008)	1-2
	Location and Political Maps	
2	Location Map Boundaries of Assembly Constituency - (Vidhan Sabha) in District Boundaries of Assembly Constituency under Parliamentary Constituency - (Lok Sabha) Town & Village-wise Winner Parties- 2019, 2018, 2014, 2013, 2009 and 2008	3-11
	Administrative Setup (2011)	
3	District Sub-district Towns Villages Inhabited Villages Uninhabited Villages Village Panchayat Intermediate Panchayat	12-39
	Demographics (2011)	
4	Population Households Rural/Urban Population Towns and Villages by Population Size Sex Ratio (Total & 0-6 Years) Religious Population Social Population Literacy Rate	40-41
	Electoral Features	
5	Important Dates of Last Elections Held Electors by Gender Service Electors Voters Voters Turnout Polling Stations & Average Number of Electors per Polling Station Electors by Age Group Present Elected Representatives	42-47
	Historical Summary Election Results	
6	Vote Share of Major Parties Winning Margin (Number & Percentage) Polarity of Parties Summary Result of Assembly Segment of Parliamentary Elections 2019, 2014, 2009, 2004 and 1999 Summary Result of Assembly Elections 2018, 2013, 2008, 2003, 1998, 1993, 1990, 1985, 1980 and 1977	48-67
	Polling Station Level Election Results	
7	Name and Number of Polling Station 2019, 2018, 2014, 2013, 2009 and 2008 Polling Station-wise Electors, Voters & Voters Turnout 2019, 2018, 2014, 2013, 2009 and 2008 Polling Station wise Elections Results 2019, 2018, 2014, 2013, 2009 and 2008	68-230
	Share of Assembly Constituency	
8	Share of Assembly Constituency - (Vidhan Sabha) in State, District and Parliamentary Constituency - (Lok Sabha)	231
	Socio-Economic Amenities (2011)	
9	Access to Administrative Units Agricultural, Manufacturing and Industrial Commodities Demographic Indicators Education Health & Manpower Drinking Water Supply Sanitation Entertainment and Recreations Infrastructure Power Food Allocation Distribution and Marketing of Agriculture Commodities Infrastructure Transport and Road Infrastructure Communication Banking and Financial Services Land Use Irrigation Source	233-247
10	Abbreviation & Sources	248-249
11	Disclaimer	250

Location & Political Map



Administrative Setup

List of Village Panchayat & Intermediate Panchayat (Block) Name - 2011

Village Name	Village Panchayat Name	Intermediate Panchayat Name
1 Am	22 Ag	Rawatsar
1 Asm	22 Ag	Rawatsar
1 Blw	Suranwali	Pilibanga
1 Brp	Amarapura Rathan	Pilibanga
1 Bwm	Chaiya	Rawatsar
1 Cld	Khoda	Rawatsar
1 Cym	Chaiya	Rawatsar
1 Dbl-A	Dablibas Molawi	Pilibanga
1 Dbl-B	Dablibas Molawi	Pilibanga
1 Dwd	Nirawal	Rawatsar
1 Dwm	4 Dwm	Rawatsar
1 Dwsm	Kanwani	Rawatsar
1 Hdp	Hardayalpura	Pilibanga
1 Hlm	Modhonagar	Rawatsar
1 Jbd	Hardaswali	Rawatsar
1 Jw	Jakharawali	Pilibanga
1 Kbm	10 Kwd	Rawatsar
1 Kdd	Khoda	Rawatsar
1 Kdd-A	Khoda	Rawatsar
1 Kdm	Bhairsari	Rawatsar
1 Khd	Khedasari	Rawatsar
1 Klm	Modhonagar	Rawatsar
1 Lakh-Rd	Badopal	Pilibanga
1 Lbm	18 Spd	Pilibanga
1 Lgw	Dablibas Kutub	Pilibanga
1 Lks	Hanslia	Pilibanga
1 Ngm	99 Rd	Rawatsar
1 Nm	Badopal	Pilibanga
1 Nr	Pilibanga	Pilibanga

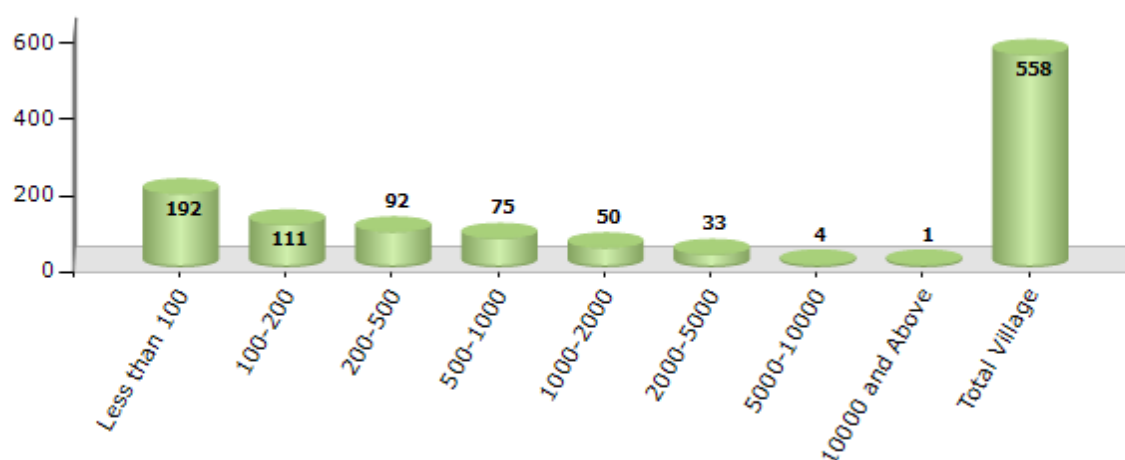
Contd....

Demographic

Number of Villages by Population Size - 2011

Less than 100	100-200	200-500	500-1000	1000-2000	2000-5000	5000-10000	10000 and Above	Total Village
192	111	92	75	50	33	4	1	558

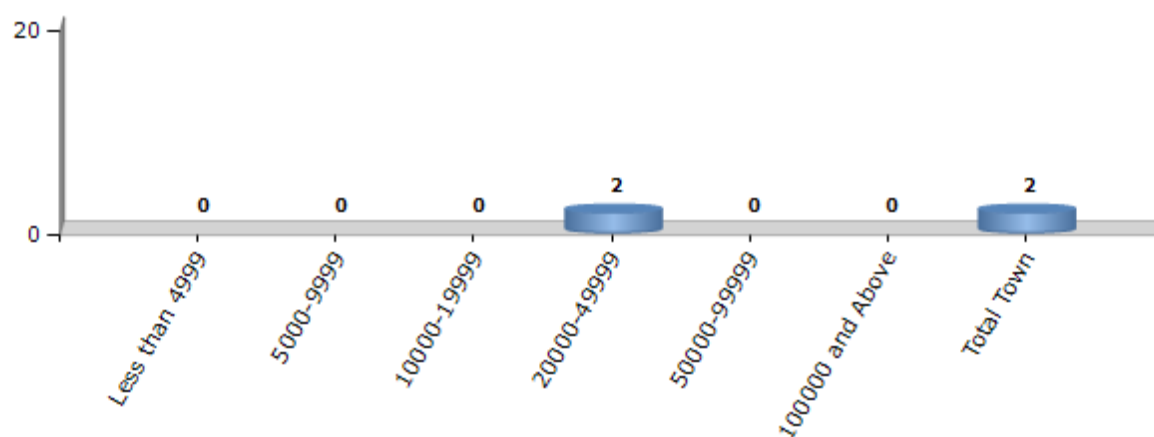
Number of Villages by Population Size - 2011



Number of Towns by Population Size - 2011

Less than 4999	5000-9999	10000-19999	20000-49999	50000-99999	100000 and Above	Total Town
0	0	0	2	0	0	2

Number of Towns by Population Size - 2011

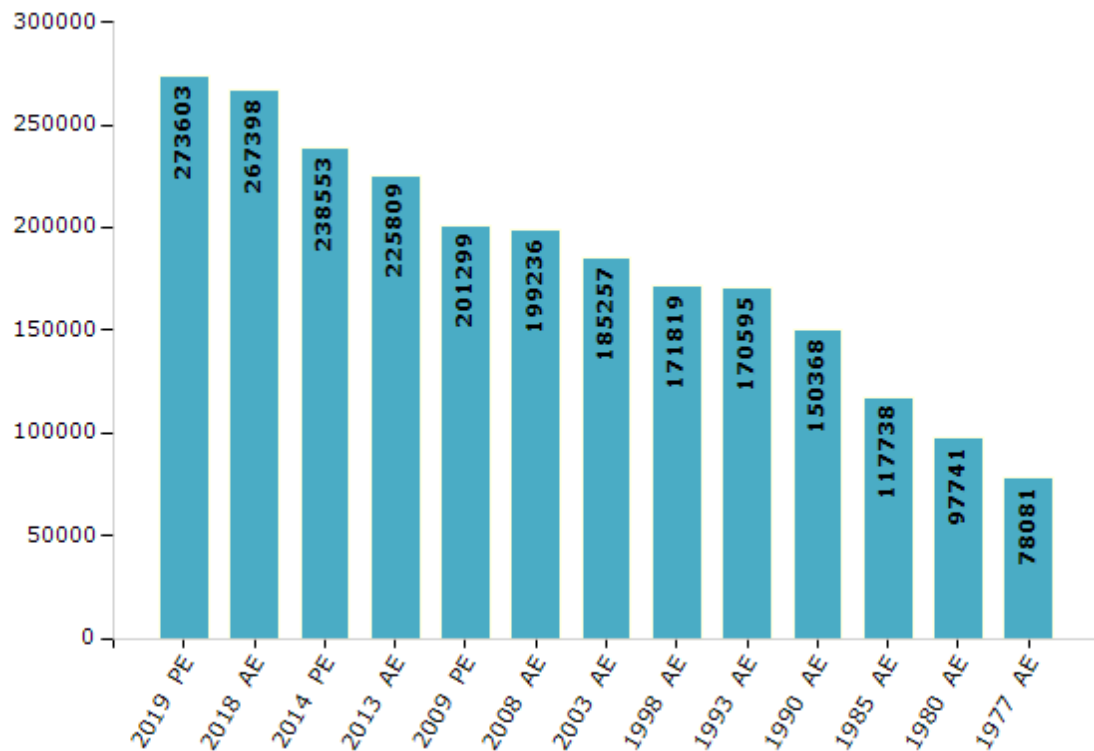


Electoral Features

Electors by Male & Female

Year	Male	Female	Others	Total	Year	Male	Female	Others	Total
2019 PE	143230	130370	3	273603	1993 AE	95491	75104	-	170595
2018 AE	140138	127258	2	267398	1990 AE	82576	67792	-	150368
2014 PE	126399	112154	0	238553	1985 AE	64299	53439	-	117738
2013 AE	119632	106177	0	225809	1980 AE	53259	44482	-	97741
2009 PE	107585	93714	-	201299	1977 AE	43003	35078	-	78081
2008 AE	106140	93096	-	199236	1972 AE	-	-	-	-
2004 PE	-	-	-	-	1967 AE	-	-	-	-
2003 AE	99532	85725	-	185257	1962 AE	-	-	-	-
1999 PE	-	-	-	-	1957 AE	-	-	-	-
1998 AE	93778	78041	-	171819	1952 AE	-	-	-	-

Number of Electors

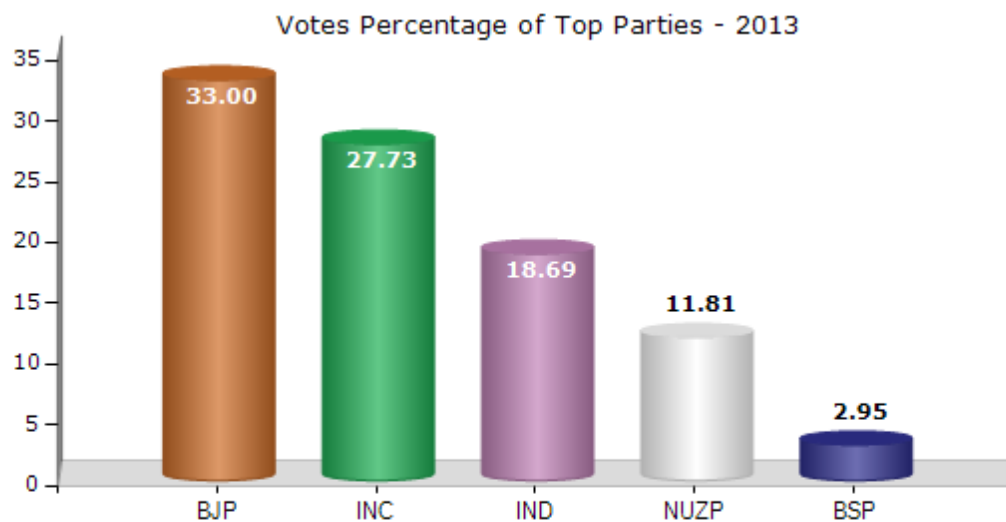


Note : AE : Assembly Election, PE : Assembly Segment of Parliamentary Election

Historical Summary Election Results

Summary Result of Assembly Election - 2013

Candidate Name	Party	Votes	Votes %
Dropati	BJP	63845	33
Vinod Kumar	INC	53647	27.73
Dharmender Kumar	IND	36159	18.69
Neha Meghwal	NUZP	22850	11.81
Prem Kumar	BSP	5701	2.95
Mani Ram	CPM	2367	1.22
Shashidutt	SHS	1815	0.94
Mahender Singh	CPI	1809	0.93
Sunil Kumar	RJVP	951	0.49
Prabhu Ram	BA S D	849	0.44
	NOTA	3495	1.81



Polling Station Level Election Results

Number and Name of Polling Stations (PS) (2018)

Number of Polling Stations	Name of Polling Stations	Number of Polling Stations	Name of Polling Stations
1	Govt. Secondary School Singhpura	22	Govt. Adarsh Senior Secondary School Middle Part Suranwali
2	Govt. Upper Primary School 2 Khn	23	Govt. Adarsh Senior Secondary School Right Part Hardayalpura
3	Govt. Secondary School Bholewala	24	Govt. Adarsh Senior Secondary School Left Part Hardayapura
4	Govt. Upper Primary School 38 Llwb	25	Govt. Upper Primary School 3 Hdp
5	Govt. Upper Primary School Fatehwali Dhani	26	Govt. Upper Primary School 2 Hdp
6	Govt. Adarsh Senior Secondary School Right Part Umewala	27	Govt. Adarsh Girls Senior Secondary School Left Part Goluwala Niwadan
7	Govt. Adarsh Senior Secondary School Left Part Umewala	28	Govt. Adarsh Girls Senior Secondary School Right Part Goluwala Niwadan
8	Govt. Primary School 33 Llwb	29	Govt. Adarsh Girls Senior Secondary School (Primary Section) Goluwala Niwadan
9	Govt. Primary School 34 Llwb	30	Govt. Adarsh Senior Secondary School (Primary Section) Right Part Goluwala Sihagan
10	Govt. Secondary School 2 Tkw A	31	Govt. Adarsh Senior Secondary School (Primary Section) Left Part Goluwala Sihagan
11	Govt. Upper Primary School Kewlawali Dhani	32	Govt. Upper Primary School Right Part Goluwala Nivadan
12	Govt. Adarsh Senior Secondary School Right Part Kanhwala	33	Govt. Upper Primary School Left Part Goluwala Nivadan
13	Govt. Adarsh Senior Secondary School Left Part Kanhwala	34	Govt. Adarsh Senior Secondary School Left Part Goluwala Sihagan
14	Govt. Upper Primary School Left Part Amarsinghwala	35	Govt. Adarsh Senior Secondary School Right Part Goluwala Sihagan
15	Govt. Upper Primary School Right Part Amarsinghwala	36	Anganbari Center Goluwala Sihagan
16	Govt. Primary School Jorhkiya 36 Mod	37	Krishi Uppaj Mandi Samiti Goluwala Sihagan
17	Govt. Varishth Upadhyay Sanskrit School 35 Mod	38	Govt. Adarsh Senior Secondary School Left Part Ayalki
18	Govt. Adarsh Senior Secondary School Right Part Khothawali	39	Govt. Adarsh Senior Secondary School Right Part Ayalki
19	Govt. Adarsh Senior Secondary School Left Part Khothawali	40	Govt. Adarsh Senior Secondary School Middle Part Ayalki
20	Govt. Adarsh Senior Secondary School Right Part Suranwali	41	Govt. Girls Upper Primary School Ayalki
21	Govt. Adarsh Senior Secondary School Left Part Suranwali	42	Govt. Adarsh Senior Secondary School Right Part Dablibas Pema

Contd....

Polling Station Level Election Results

Polling Station-wise Votes Secured by Overall Top Five Parties in Pilibanga Assembly in Assembly Election (AE) under Ganganagar Parliamentary Constituency in Rajasthan (2018)

Number of Polling Station	Winner - Dharmendra Kumar (BJP)	Runner-up - Vinod Kumar (INC)	3rd - Sushil Kumar (BSP)	4th - Mani Ram (CPM)	5th - Subhash Chandra (IND)	NOTA	Other	Total Votes Secured
36	558	336	6	4	4	6	7	921
37	426	417	3	12	5	1	12	876
38	389	414	9	7	2	15	22	858
39	275	350	26	4	13	8	7	683
40	391	425	6	1	3	9	18	853
41	345	442	24	2	5	7	8	833
42	406	506	19	10	8	14	13	976
43	520	415	2	4	3	4	5	953
44	529	370	1	4	5	6	10	925
45	300	401	9	7	4	18	8	747
46	275	379	5	2	2	11	3	677
47	185	638	0	3	1	3	1	831
48	314	419	4	2	0	7	5	751
49	223	441	3	5	3	5	5	685
50	249	381	6	3	1	10	28	678
51	186	354	9	19	3	6	17	594
52	378	288	3	10	2	13	11	705
53	429	423	11	3	1	5	7	879
54	471	467	10	0	4	6	3	961
55	275	490	4	5	5	6	11	796
56	389	539	15	6	2	6	10	967
57	295	458	6	2	6	13	9	789
58	430	569	3	7	2	7	8	1026
59	577	387	7	5	2	11	12	1001
60	334	504	13	5	3	21	14	894
61	421	463	4	3	8	6	13	918
62	329	544	11	8	2	10	89	993
63	438	413	4	20	1	3	13	892
64	151	301	22	1	1	5	5	486
65	351	645	1	4	2	5	11	1019
66	222	579	2	7	0	9	11	830
67	371	432	0	5	1	4	0	813
68	212	474	11	2	0	7	6	712
69	279	348	5	3	1	2	6	644
70	156	267	4	3	0	2	4	436

Contd....

Polling Station Level Election Results

Winner, Runner-up and 3rd Party Position & Winning Margin According to Polling Stations in Pilibanga Assembly in Assembly Election (AE) under Ganganagar Parliamentary Constituency in Rajasthan (2018)

Polling Station Number	Winner Party	Winner Votes (%)	Runner-up Party	Runner-up Votes (%)	Winning Margin Votes (%)	Third Party	Third Party Votes (%)	Other Votes (%)
71	INC	559 (64.11)	BJP	282 (32.34)	277 (31.77)	BSP	7 (0.8)	24 (2.75)
72	INC	297 (52.01)	BJP	255 (44.66)	42 (7.35)	BSP	8 (1.4)	11 (1.93)
73	INC	543 (67.96)	BJP	240 (30.04)	303 (37.92)	RLTP	5 (0.63)	11 (1.38)
74	INC	347 (50.58)	BJP	246 (35.86)	101 (14.72)	IND (S)	58 (8.45)	35 (5.1)
75	INC	257 (56.11)	BJP	172 (37.55)	85 (18.56)	RLTP	9 (1.97)	20 (4.37)
76	INC	311 (43.13)	BJP	275 (38.14)	36 (4.99)	CPM	84 (11.65)	51 (7.07)
77	INC	413 (54.13)	BJP	276 (36.17)	137 (17.96)	CPM	33 (4.33)	41 (5.37)
78	INC	563 (58.34)	BJP	329 (34.09)	234 (24.25)	BSP	29 (3.01)	44 (4.56)
79	INC	387 (46.24)	BJP	303 (36.2)	84 (10.04)	CPM	97 (11.59)	50 (5.97)
80	BJP	308 (51.08)	INC	277 (45.94)	31 (5.14)	BSP	8 (1.33)	10 (1.66)
81	INC	462 (49.73)	BJP	367 (39.5)	95 (10.23)	CPM	49 (5.27)	51 (5.49)
82	BJP	375 (47.23)	INC	375 (47.23)	0 (0)	CPM	17 (2.14)	27 (3.4)
83	INC	529 (58)	BJP	299 (32.79)	230 (25.21)	CPM	30 (3.29)	54 (5.92)
84	INC	418 (50.48)	BJP	324 (39.13)	94 (11.35)	CPM	32 (3.86)	54 (6.52)
85	BJP	403 (43.76)	INC	379 (41.15)	24 (2.61)	CPM	87 (9.45)	52 (5.65)
86	INC	483 (56.69)	BJP	321 (37.68)	162 (19.01)	CPM	14 (1.64)	34 (3.99)
87	BJP	485 (52.55)	INC	393 (42.58)	92 (9.97)	CPM	16 (1.73)	29 (3.14)
88	INC	646 (69.91)	BJP	209 (22.62)	437 (47.29)	BSP	11 (1.19)	58 (6.28)
89	INC	650 (62.44)	BJP	323 (31.03)	327 (31.41)	BSP	12 (1.15)	56 (5.38)
90	BJP	399 (52.5)	INC	321 (42.24)	78 (10.26)	CPM	12 (1.58)	28 (3.68)
91	INC	426 (49.36)	BJP	226 (26.19)	200 (23.17)	CPM	188 (21.78)	23 (2.67)
92	BJP	417 (57.68)	INC	272 (37.62)	145 (20.06)	RLTP	6 (0.83)	28 (3.87)
93	BJP	390 (55.32)	INC	280 (39.72)	110 (15.6)	CPM	5 (0.71)	30 (4.26)
94	BJP	411 (49.58)	INC	394 (47.53)	17 (2.05)	CPM	9 (1.09)	15 (1.81)
95	INC	387 (57.08)	BJP	227 (33.48)	160 (23.6)	IND (R)	8 (1.18)	56 (8.26)
96	INC	528 (48.98)	BJP	522 (48.42)	6 (0.56)	CPM	7 (0.65)	21 (1.95)
97	INC	585 (52.33)	BJP	484 (43.29)	101 (9.04)	CPM	28 (2.5)	21 (1.88)
98	BJP	474 (49.27)	INC	464 (48.23)	10 (1.04)	BSP	4 (0.42)	20 (2.08)
99	INC	705 (70.08)	BJP	255 (25.35)	450 (44.73)	CPM	12 (1.19)	34 (3.38)
100	BJP	504 (55.57)	INC	381 (42.01)	123 (13.56)	RLTP	4 (0.44)	18 (1.98)
101	INC	451 (49.56)	BJP	424 (46.59)	27 (2.97)	CPM	18 (1.98)	17 (1.87)
102	INC	535 (56.85)	BJP	368 (39.11)	167 (17.74)	CPM	13 (1.38)	25 (2.66)
103	INC	582 (58.73)	BJP	363 (36.63)	219 (22.1)	CPM	25 (2.52)	21 (2.12)
104	BJP	399 (47.9)	INC	398 (47.78)	1 (0.12)	RLTP	9 (1.08)	27 (3.24)
105	BJP	549 (52.79)	INC	422 (40.58)	127 (12.21)	CPM	20 (1.92)	49 (4.71)

Contd....

Socio-Economic Amenities - Rural

Access to Education Facilities

Particulars	Number of Village (% of Population)				
	Available	Not Available	If Not Available (Distance of Nearest Facility)		
			A	B	C
Govt. Primary School	164 (83)	394 (17)	280 (9)	17 (1)	2 (0)
Private Primary School	98 (63)	460 (37)	77 (6)	14 (1)	1 (0)
Govt. Middle School	82 (61)	476 (39)	338 (19)	30 (2)	2 (0)
Private Middle School	89 (60)	469 (40)	57 (6)	16 (2)	3 (0)
Govt. Secondary School	55 (49)	503 (51)	323 (28)	104 (13)	17 (2)
Private Secondary School	54 (43)	504 (57)	23 (1)	15 (2)	4 (1)
Govt. Senior Secondary School	16 (23)	542 (77)	161 (15)	223 (35)	96 (14)
Private Senior Secondary School	19 (22)	539 (78)	28 (2)	16 (2)	6 (1)
Govt. Arts and Science Degree College	0 (0)	558 (100)	3 (0)	13 (6)	56 (11)
Private Arts and Science Degree College	2 (4)	556 (96)	42 (6)	167 (25)	275 (48)
Govt. Engineering College	0 (0)	558 (100)	0 (0)	0 (0)	19 (7)
Private Engineering College	0 (0)	558 (100)	1 (0)	5 (0)	529 (93)
Govt. Medicine College	0 (0)	558 (100)	0 (0)	0 (0)	444 (78)
Private Medicine College	0 (0)	558 (100)	0 (0)	0 (0)	88 (12)
Govt. Management Institute	0 (0)	558 (100)	1 (0)	1 (0)	10 (2)
Private Management Institute	0 (0)	558 (100)	0 (0)	1 (0)	543 (98)
Govt. Polytechnic	0 (0)	558 (100)	1 (0)	1 (0)	262 (39)
Private Polytechnic	0 (0)	558 (100)	0 (0)	3 (0)	288 (60)
Govt. Vocational Training School/ITI	0 (0)	558 (100)	5 (1)	12 (3)	126 (32)
Private Vocational Training School/ITI	2 (0)	556 (100)	33 (4)	117 (18)	263 (41)
Govt. Non Formal Training Centre	0 (0)	558 (100)	11 (2)	40 (9)	178 (27)
Private Non Formal Training Centre	0 (0)	558 (100)	20 (1)	84 (10)	224 (49)
Govt. School For Disabled	0 (0)	558 (100)	0 (0)	0 (0)	0 (0)
Private School For Disabled	0 (0)	558 (100)	1 (0)	4 (0)	553 (100)
Government Others	0 (0)	558 (100)	0 (0)	0 (0)	0 (0)
Private Others	0 (0)	558 (100)	0 (0)	0 (0)	0 (0)

Note : Distance A : Less than 5 km; B : Between 5-10 km; C : 10+ km.; Source : Data Analysis is based on 2011 Census.

DISCLAIMER

The Terms of Use and Disclaimer of Datanet India Private Limited (hereinafter referred to as "Datanet") for use of this analysis report of **Pilibanga Assembly Constituency (Pilibanga Vidhan Sabha) :-**

1. **Assembly Factbook™** is a Registered Trade Mark owned by Datanet.
2. All the maps are sketched and graphical representation only and have not been drawn to the scale and also not to represent the actual geographical area or boundary of the unit.
3. The data for the aforesaid analysis is based on authentic sources and has been culled from the various publications of Census, CSO and NSSO for district and block level data, various central and state government departments, Central & State Elections Commissions and the concerned Returning Officers' releases, Electoral Rolls, Election results and allied publications, internal assessment, surveys, estimates and analysis. Therefore, certain adjustment of data at micro level may have been done to arrive closer to the macro data.
4. Data have been provided on an "As Is" and "As AVAILABLE" basis
5. The colours shown in the maps or diagram and charts of a particular party, alliance or AC are indicative and do not represent them.
6. This publication which includes maps, sheets, graphs and data would be the property under copyright of Datanet only. The user may use these for its internal study, analysis and research purposes. It's public display, re-selling or any commercial uses by the user are not allowed.
7. Datanet has taken due care and caution in compilation and processing of data and allied information, but does not guarantee the accuracy, adequacy or completeness of any information/analysis and will be not responsible for any errors or omissions or for the results obtained from the use of such information/analysis.
8. All the contents for the publication have been culled from various authentic sources and Datanet reasonably believes such sources to be reliable, but does not make any representations, express or implied as to the accuracy or fitness of use of such information. The information or contents of the information/analysis do not constitute advice and should not be relied upon in making (or refraining from making) any decision. Any reliance placed upon the information provided by Datanet is the sole responsibility and strictly at the user's risk.
9. In no event will Datanet be liable for any damages (including, without limitation, damages for loss of business projects, or loss of profits) arising in contract, tort or otherwise from the use of or inability to use any of its contents, or from any action taken (or refrained from being taken) as a result of using the analysis or any of its contents. Datanet its directors, owners, editors, officials, employees, distributor and agents or any associate will not be liable for any errors in the information contained or any consequences arising from the use of the contents of the provided information/analysis.
10. If any provision of these terms and conditions is held invalid or illegal or unenforceable for any reason by any court of competent jurisdiction, such provision shall be severed and the remainder of provisions of the terms and conditions shall continue in full force and effect as if the Term of Use had been executed with the invalid, illegal or unenforceable provision eliminated.
11. If there are any discrepancies in the information provided, please bring it to attention of Datanet for suitable rectification measures.

**Buy Online This Complete Book At
Datanet India eBooks Store**

www.indiastatpublications.com

or go directly at

**[http://www.indiastatpublications.com/
Assembly_factbook/Rajasthan/Ganganagar/ Pilibanga](http://www.indiastatpublications.com/Assembly_factbook/Rajasthan/Ganganagar/Pilibanga)**

 **indiastat**elections

ISBN : 978-93-87293-60-1

