



Rajasthan

# Assembly Factbook™

Hanumangarh Assembly Constituency



Key Electoral Data of Hanumangarh  
Assembly Constituency (Vidhan Sabha)

Rajasthan

# **Assembly Factbook™**

Hanumangarh Assembly Constituency



Hanumangarh Vidhan Sabha

## **Editor & Director**

Dr. R.K. Thukral

## **Research Editor**

Dr. Shafeeq Rahman

## **Compiled, Researched and Published by Datanet India Pvt. Ltd.**

D-100, 1st Floor,

Okhla Industrial Area, Phase-I,  
New Delhi- 110020.

Ph.: 91-11- 43580781-84

Email : support@indiastatpublications.com

Website : www.indiastatelections.com

## **Online Book Store :**

www.indiastatpublications.com

**Report No. :** AFB/RJ-008-0123

**ISBN :** 978-93-87267-80-0

**First Edition :** January, 2018

**Sixth Updated Edition :** January, 2023

**Price :** Rs. 11500/-

US\$ 310

**© Datanet India Pvt. Ltd.**

All rights reserved. No part of this book may be reproduced, stored in a retrieval system or transmitted in any form or by any means, mechanical photocopying, photographing, scanning, recording or otherwise without the prior written permission of the publisher. Please refer to Disclaimer at page no. 212 for the use of this publication.

Printed in India

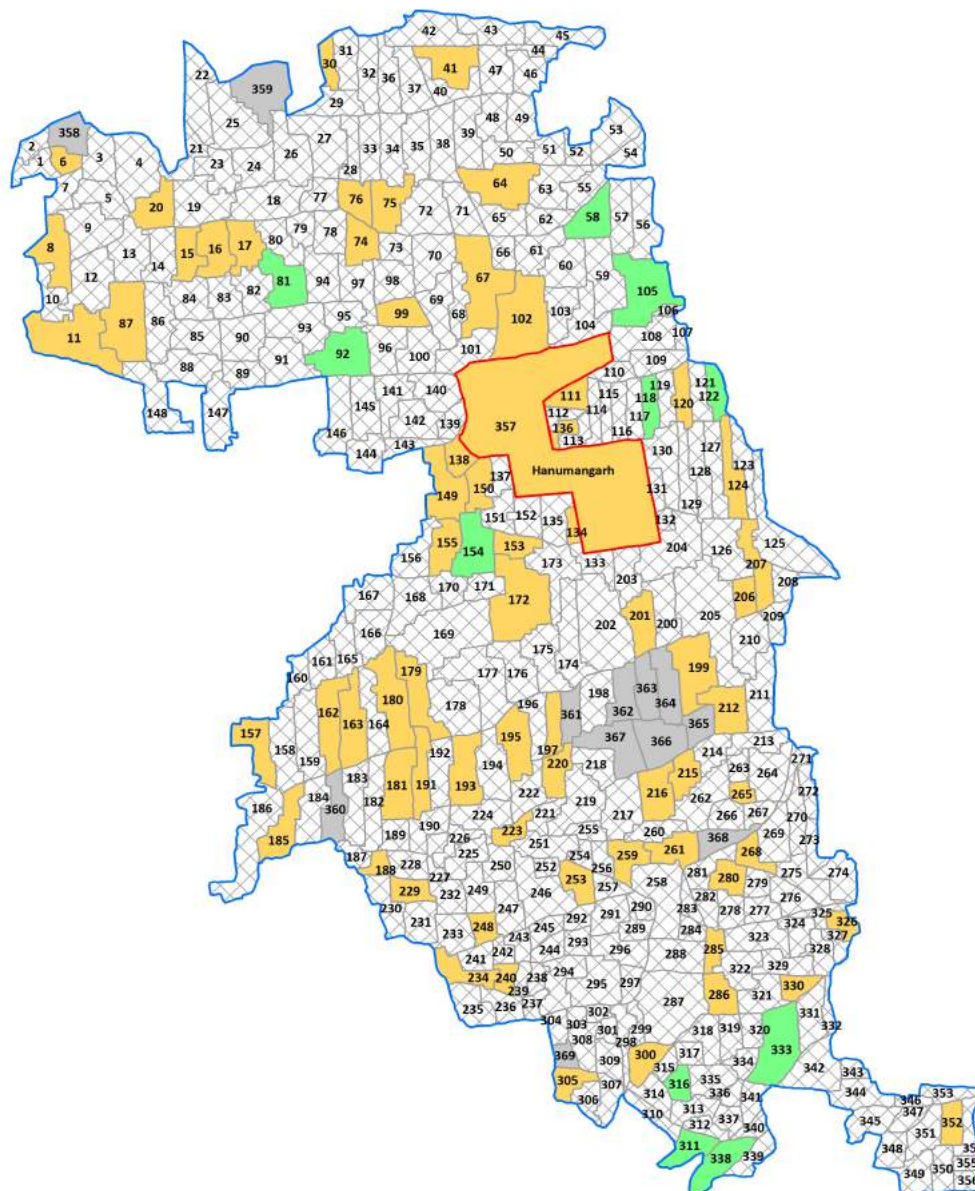
## Contents

No.	Particulars	Page No.
	<b>Introduction</b>	
1	Assembly Constituency - (Vidhan Sabha) at a Glance   Features of Assembly as per Delimitation Commission of India (2008)	1-2
	<b>Location and Political Maps</b>	
2	Location Map   Boundaries of Assembly Constituency - (Vidhan Sabha) in District   Boundaries of Assembly Constituency under Parliamentary Constituency - (Lok Sabha)   Town & Village-wise Winner Parties- 2019, 2018, 2014, 2009 and 2008	3-11
	<b>Administrative Setup (2011)</b>	
3	District   Sub-district   Towns   Villages   Inhabited Villages   Uninhabited Villages   Village Panchayat   Intermediate Panchayat	12-30
	<b>Demographics (2011)</b>	
4	Population   Households   Rural/Urban Population   Towns and Villages by Population Size   Sex Ratio (Total & 0-6 Years)   Religious Population   Social Population   Literacy Rate	31-32
	<b>Electoral Features</b>	
5	Important Dates of Last Elections Held   Electors by Gender   Service Electors   Voters   Voters Turnout   Polling Stations & Average Number of Electors per Polling Station   Electors by Age Group   Present Elected Representatives	33-38
	<b>Historical Summary Election Results</b>	
6	Vote Share of Major Parties   Winning Margin (Number & Percentage)   Polarity of Parties   Summary Result of Assembly Segment of Parliamentary Elections 2019, 2014, 2009, 2004 and 1999   Summary Result of Assembly Elections 2018, 2013, 2008, 2003, 1998, 1993, 1990, 1985, 1980, 1977, 1972, 1967, 1962 and 1957	39-61
	<b>Polling Station Level Election Results</b>	
7	Name and Number of Polling Station 2019, 2018, 2014, 2009 and 2008   Polling Station-wise Electors, Voters & Voters Turnout 2019, 2018, 2014, 2009 and 2008   Polling Station wise Elections Results 2019, 2018, 2014, 2009 and 2008	62-192
	<b>Share of Assembly Constituency</b>	
8	Share of Assembly Constituency - (Vidhan Sabha) in State, District and Parliamentary Constituency - (Lok Sabha)	193
	<b>Socio-Economic Amenities (2011)</b>	
9	Access to Administrative Units   Agricultural, Manufacturing and Industrial Commodities   Demographic Indicators   Education   Health & Manpower   Drinking Water Supply   Sanitation   Entertainment and Recreations Infrastructure   Power   Food Allocation Distribution and Marketing of Agriculture Commodities Infrastructure   Transport and Road Infrastructure   Communication   Banking and Financial Services   Land Use   Irrigation Source	195-209
10	<b>Abbreviation &amp; Sources</b>	210-211
11	<b>Disclaimer</b>	212



## Location & Political Map

Town & Village-wise Winner Parties in Hanumangarh Assembly  
Segment under Ganganagar (SC) Parliamentary Election (PE)  
(No. 08) - 2014



BJP	INC	UV	UN	Total AC	Town (T)	Village (V)
(1T+66V)	(11V)	(279V)	(12V)		1T	368V

UV : Unspecified Village  
UN : Uninhabited Village

## Administrative Setup

### List of Village Panchayat & Intermediate Panchayat (Block) Name - 2011

Village Name	Village Panchayat Name	Intermediate Panchayat Name
1 Arw	Sahajipura	Hanumangarh
1 Aws	Kishanpura Dikhandha	Hanumangarh
1 Bpm	Bhompura	Hanumangarh
1 Bpsm	Bhompura	Hanumangarh
1 C	Chohilawali	Hanumangarh
1 Cs	Chohilawali	Hanumangarh
1 Jdw	Hirnawali	Hanumangarh
1 Jrk	Makkasar	Hanumangarh
1 Kkw	Nawan	Hanumangarh
1 Knj (Rural)	Jwalasinghwal	Hanumangarh
1 Kwd	Lakhuwali	Hanumangarh
1 Kwm	Lakhuwali	Hanumangarh
1 Lk	Ranjeetpura	Hanumangarh
1 M	Mainawali	Hanumangarh
1 Mod	Makkasar	Hanumangarh
1 Mw	Matoriawali Dhani	Hanumangarh
1 Mwm	Norangdesar	Hanumangarh
1 Nwn	Nawan	Hanumangarh
1 R	Sahajipura	Hanumangarh
1 Rp	Ranjeetpura	Hanumangarh
1 Snm	Srinagar	Hanumangarh
1 Stb	Lakhuwali	Hanumangarh
1 Std	Nawan	Hanumangarh
1 Stg (Rural)	Makkasar	Hanumangarh
1 Uts	Pacca Sarna	Hanumangarh
1 Zwd	Lakhuwali	Hanumangarh
10 Dlp	Dholipal	Hanumangarh
10 Hmh	Amarpura Thedi	Hanumangarh
10 Jdw	Dablibas Pema	Pilibanga

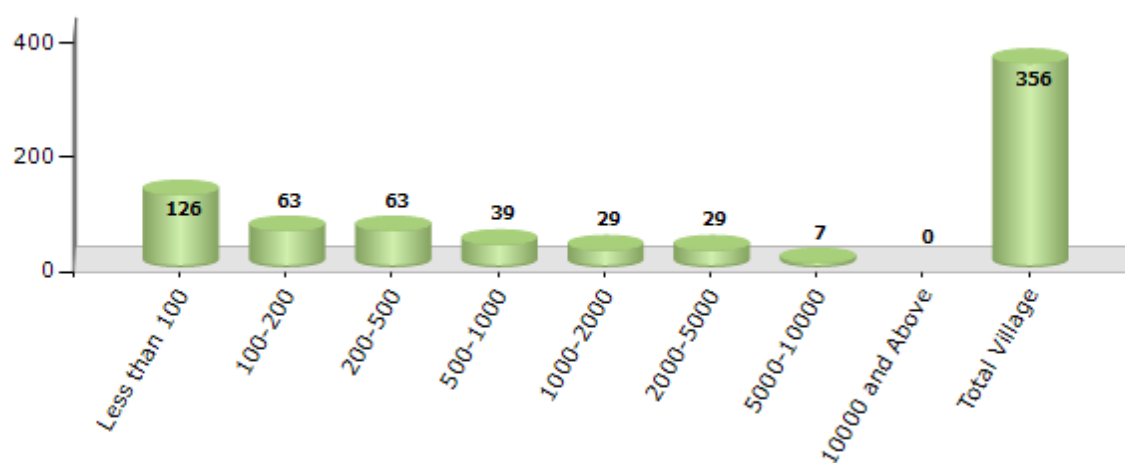
Contd....

## Demographic

### Number of Villages by Population Size - 2011

Less than 100	100-200	200-500	500-1000	1000-2000	2000-5000	5000-10000	10000 and Above	Total Village
126	63	63	39	29	29	7	0	356

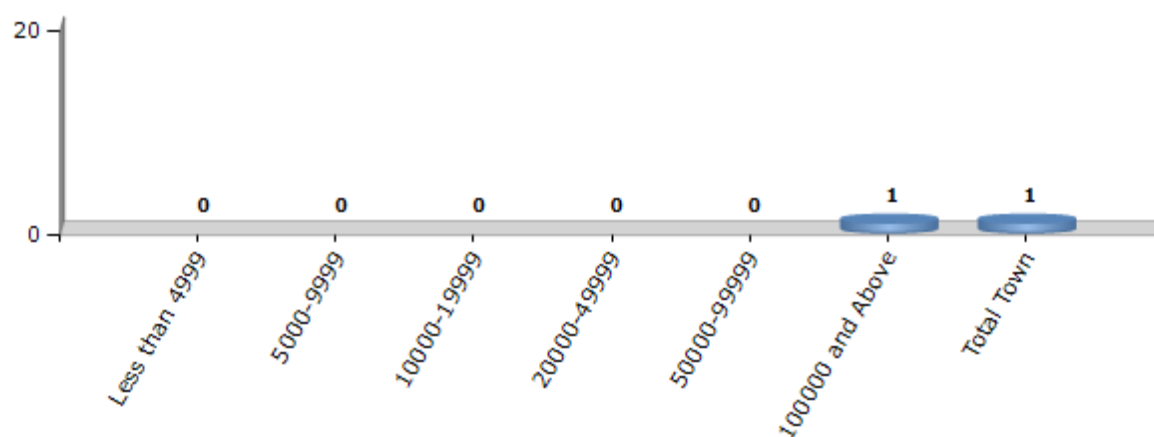
Number of Villages by Population Size - 2011



### Number of Towns by Population Size - 2011

Less than 4999	5000-9999	10000-19999	20000-49999	50000-99999	100000 and Above	Total Town
0	0	0	0	0	1	1

Number of Towns by Population Size - 2011

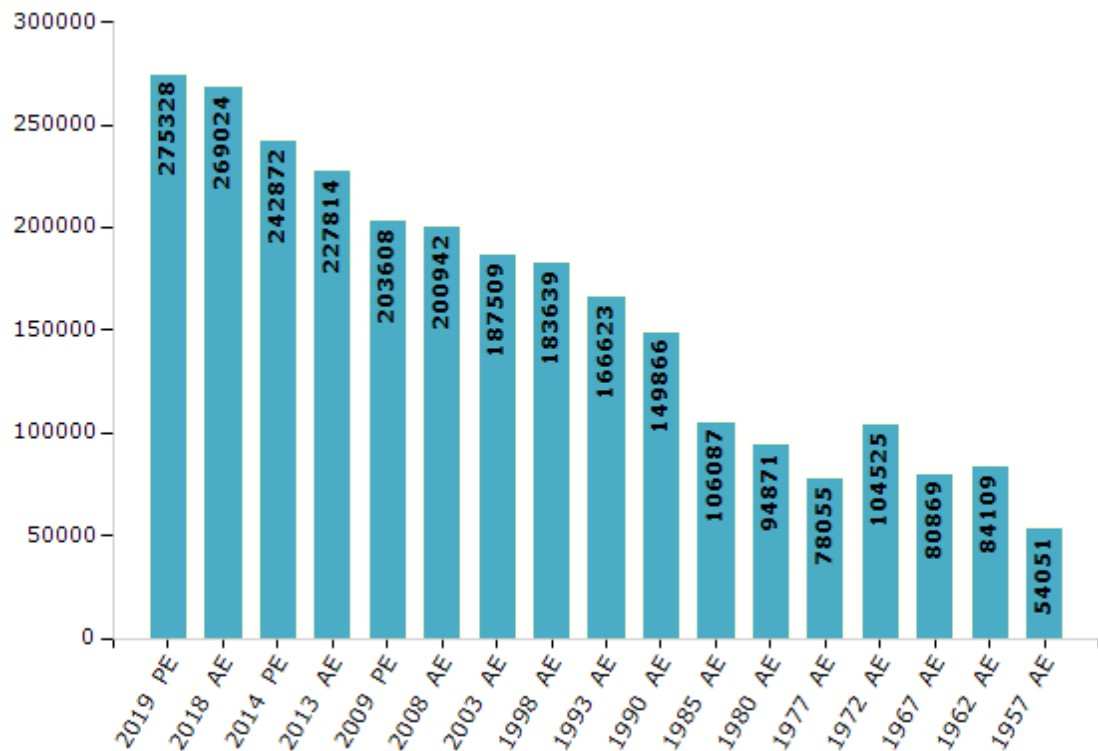


## Electoral Features

### Electors by Male & Female

Year	Male	Female	Others	Total	Year	Male	Female	Others	Total
2019 PE	143621	131703	4	275328	1993 AE	92136	74487	-	166623
2018 AE	140316	128705	3	269024	1990 AE	83533	66333	-	149866
2014 PE	128601	114271	0	242872	1985 AE	58053	48034	-	106087
2013 AE	120512	107302	0	227814	1980 AE	51493	43378	-	94871
2009 PE	109294	94314	-	203608	1977 AE	42213	35842	-	78055
2008 AE	107664	93278	-	200942	1972 AE	56989	47536	-	104525
2004 PE	-	-	-	-	1967 AE	-	-	-	80869
2003 AE	100446	87063	-	187509	1962 AE	-	-	-	84109
1999 PE	-	-	-	-	1957 AE	-	-	-	54051
1998 AE	100620	83019	-	183639	1952 AE	-	-	-	-

Number of Electors



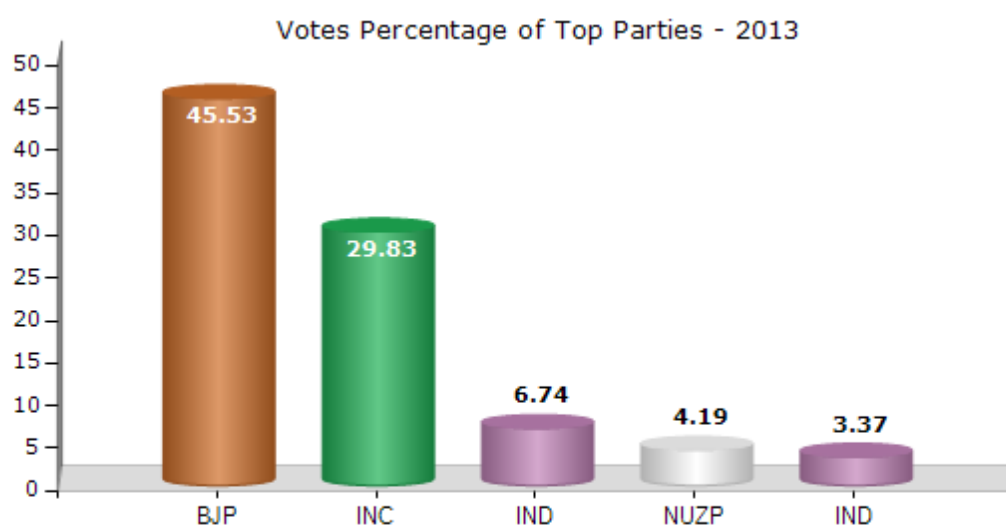
**Note :** AE : Assembly Election, PE : Assembly Segment of Parliamentary Election



## Historical Summary Election Results

### Summary Result of Assembly Election - 2013

Candidate Name	Party	Votes	Votes %
Rampratap	BJP	88387	45.53
Vinod Kumar	INC	57900	29.83
Suman Chawla	IND	13076	6.74
Balraj Singh	NUZP	8132	4.19
Rajendra Makkasar	IND	6547	3.37
Maniram	BSP	6089	3.14
Raghuveer Singh	CPM	4440	2.29
Jaspal Singh	IND	3235	1.67
Rajesh Singh	IND	1362	0.7
Arvind Kumar	IND	797	0.41
Gopalram	RJVP	719	0.37
Balram	BA S D	633	0.33
Harjinder Kumar	JGP	484	0.25
Banshi Lal	BHPJP	317	0.16
	NOTA	1997	1.03



## Polling Station Level Election Results

### Number and Name of Polling Stations (PS) (2018)

Number of Polling Stations	Name of Polling Stations	Number of Polling Stations	Name of Polling Stations
1	Government Secondary School, Kumharo Ki Dhani	22	Government Adarsh Senior Secondary School (Primary wing) Hirnawali
2	Government Adarsh Senior Secondary School Right Part Uttamsinghwala	23	Government Utkrasht Primary School 18 LLW B
3	Government Adarsh Senior Secondary School Left Part Uttamsinghwala	24	Government Utkrasht Upper Primary School Right Part Chistiya
4	Government Upper Primary School Palewali Dhani	25	Government Utkrasht Upper Primary School Left Part Chistiya
5	Government Upper Primary School 29 MMK	26	Government Upper Primary School Banwala
6	Government Adarsh Senior Secondary School Left Part Pakka Sharna	27	Government Utkrasht Upper Primary School Subhanwala
7	Government Adarsh Senior Secondary School Right Part Pakka Sharna	28	Government Girls Upper Primary School Pakka Bhadwa
8	Government Girls Senior Secondary School (Primary wing) Pakka Sharna	29	Government Adarsh Senior Secondary School Right Part Pakka Bhadwa
9	Government Girls Senior Secondary School Left Part Pakka Sharna	30	Government Adarsh Senior Secondary School Left Part Pakka Bhadwa
10	Government Girls Senior Secondary School Right Part Pakka Sharna	31	Government Utkrasht Upper Primary School Dhankawali dhani
11	Government Adarsh Senior Secondary School Right Part Manuka	32	Government Primary School 19 LLW
12	Government Adarsh Senior Secondary School Left Part Manuka	33	Government Adarsh Senior Secondary School Right Part Jandawali
13	Government Adarsh Senior Secondary School Right Part Dholipal	34	Government Adarsh Senior Secondary School Left Part Jandawali
14	Government Adarsh Senior Secondary School Left Part Dholipal	35	Government Utkrasht Primary School Left Part Jandawali
15	Government Adarsh Senior Secondary School Right Part (Primary wing) Dholipal	36	Government Utkrasht Primary School Right Part Jandawali
16	Government Adarsh Senior Secondary School Left Part (Primary wing) Dholipal	37	Gram Panchayat Bhavan, Jandawali
17	Government Girls Utkrasht Upper Primary School 11 DLP Right Part Dholipal	38	Government Utkrasht Girls Upper Primary School Right Part Jodkiya
18	Government Girls Utkrasht Upper Primary School 11 DLP Left Part Dholipal	39	Government Utkrasht Girls Upper Primary School Left Part Jodkiya
19	Government Utkrasht Upper Primary School 7-8 DLP	40	Government Adarsh Senior Secondary School Right Part Jodkiya
20	Government Adarsh Senior Secondary School Right Part Hirnawali	41	Government Adarsh Senior Secondary School Left Part Jodkiya
21	Government Adarsh Senior Secondary School Left Part Hirnawali	42	Government Utkrasht Primary School Sampat Nagar, 6 KKW

Contd....

## Polling Station Level Election Results

### Polling Station-wise Votes Secured by Overall Top Five Parties in Hanumangarh Assembly in Assembly Election (AE) under Ganganagar Parliamentary Constituency in Rajasthan (2018)

Number of Polling Station	Winner - Vinod Kumar S/O Aatmaram (INC)	Runner-up - Rampratap S/O Birbal Ram (BJP)	3rd - Raghuver Singh (CPM)	4th - Jetha Ram (BSP)	5th - Ramkumar (CPI)	NOTA	Other	Total Votes Secured
36	426	473	28	7	8	7	17	966
37	485	368	24	8	16	20	50	971
38	395	549	6	9	11	5	13	988
39	407	463	12	7	4	8	13	914
40	348	550	9	6	11	5	11	940
41	420	475	3	26	6	4	21	955
42	477	452	2	11	11	11	36	1000
43	395	561	9	10	2	15	23	1015
44	576	351	3	4	5	6	23	968
45	517	379	5	5	5	3	13	927
46	621	269	3	4	5	5	11	918
47	537	426	5	2	10	12	23	1015
48	627	200	0	2	11	15	22	877
49	569	230	0	0	8	12	32	851
50	333	490	17	7	5	6	21	879
51	389	455	8	2	14	7	18	893
52	375	432	11	0	7	15	20	860
53	393	199	4	1	2	4	24	627
54	563	309	4	4	7	8	38	933
55	641	152	2	3	8	14	29	849
56	206	301	1	1	2	2	9	522
57	374	161	2	10	5	7	21	580
58	467	413	1	1	5	6	21	914
59	286	366	142	3	14	5	28	844
60	431	364	79	7	4	13	24	922
61	507	405	1	19	8	5	14	959
62	439	370	12	4	6	19	34	884
63	400	660	5	2	6	4	25	1102
64	458	486	22	3	20	8	25	1022
65	803	257	37	4	5	5	11	1122
66	533	338	40	5	14	11	29	970
67	391	546	15	11	14	19	52	1048
68	300	372	11	2	8	11	17	721
69	475	468	8	12	15	13	39	1030
70	290	172	2	7	1	14	6	492

Contd....

## Polling Station Level Election Results

**Winner, Runner-up and 3rd Party Position & Winning Margin According to Polling Stations in Hanumangarh Assembly in Assembly Election (AE) under Ganganagar Parliamentary Constituency in Rajasthan (2018)**

Polling Station Number	Winner Party	Winner Votes (%)	Runner-up Party	Runner-up Votes (%)	Winning Margin Votes (%)	Third Party	Third Party Votes (%)	Other Votes (%)
70A	INC	289 (57.23)	BJP	195 (38.61)	94 (18.62)	CPI	4 (0.79)	17 (3.37)
71	INC	594 (57.78)	BJP	358 (34.82)	236 (22.96)	BSP	27 (2.63)	49 (4.77)
72	INC	561 (53.89)	BJP	409 (39.29)	152 (14.6)	BSP	11 (1.06)	60 (5.76)
73	INC	440 (43.35)	BJP	423 (41.67)	17 (1.68)	AAP	40 (3.94)	112 (11.03)
74	BJP	524 (46.7)	INC	452 (40.29)	72 (6.41)	CPI	27 (2.41)	119 (10.61)
75	BJP	494 (48.05)	INC	416 (40.47)	78 (7.58)	CPM	21 (2.04)	97 (9.44)
76	INC	536 (54.81)	BJP	340 (34.76)	196 (20.05)	AAP	24 (2.45)	78 (7.98)
77	BJP	441 (48.3)	INC	393 (43.04)	48 (5.26)	CPM	49 (5.37)	30 (3.29)
78	INC	529 (51.16)	BJP	381 (36.85)	148 (14.31)	CPM	17 (1.64)	107 (10.35)
79	INC	295 (51.3)	BJP	244 (42.43)	51 (8.87)	BSP	7 (1.22)	29 (5.04)
79A	INC	197 (48.64)	BJP	173 (42.72)	24 (5.92)	CPM	8 (1.98)	27 (6.67)
80	INC	485 (50.21)	BJP	427 (44.2)	58 (6.01)	CPI	8 (0.83)	46 (4.76)
81	BJP	602 (59.96)	INC	364 (36.25)	238 (23.71)	CPM	8 (0.8)	30 (2.99)
82	INC	517 (48.77)	BJP	467 (44.06)	50 (4.71)	CPM	12 (1.13)	64 (6.04)
83	INC	549 (59.42)	BJP	319 (34.52)	230 (24.9)	AAP	13 (1.41)	43 (4.65)
84	INC	633 (60.29)	BJP	356 (33.9)	277 (26.39)	CPI	17 (1.62)	44 (4.19)
85	INC	396 (52.11)	BJP	291 (38.29)	105 (13.82)	AAP	12 (1.58)	61 (8.03)
86	INC	409 (42.56)	BJP	400 (41.62)	9 (0.94)	CPM	111 (11.55)	41 (4.27)
87	BJP	515 (50.54)	INC	447 (43.87)	68 (6.67)	AAP	8 (0.79)	49 (4.81)
88	BJP	475 (52.26)	INC	381 (41.91)	94 (10.35)	CPI	15 (1.65)	38 (4.18)
89	INC	522 (55.95)	BJP	353 (37.83)	169 (18.12)	BSP	12 (1.29)	46 (4.93)
90	BJP	438 (49.72)	INC	395 (44.84)	43 (4.88)	BSP	12 (1.36)	36 (4.09)
91	INC	540 (54.55)	BJP	393 (39.7)	147 (14.85)	BSP	9 (0.91)	48 (4.85)
92	INC	467 (54.94)	BJP	329 (38.71)	138 (16.23)	BSP	8 (0.94)	46 (5.41)
93	INC	438 (50.11)	BJP	382 (43.71)	56 (6.4)	CPM	11 (1.26)	43 (4.92)
94	INC	544 (53.91)	BJP	416 (41.23)	128 (12.68)	CPM	9 (0.89)	40 (3.96)
95	BJP	472 (50.48)	INC	422 (45.13)	50 (5.35)	CPM	4 (0.43)	37 (3.96)
96	INC	458 (48.31)	BJP	433 (45.68)	25 (2.63)	AAP	17 (1.79)	40 (4.22)
97	BJP	442 (47.78)	INC	366 (39.57)	76 (8.21)	CPM	46 (4.97)	71 (7.68)
98	INC	400 (52.91)	BJP	302 (39.95)	98 (12.96)	CPM	9 (1.19)	45 (5.95)
99	INC	636 (61.15)	BJP	332 (31.92)	304 (29.23)	BMUP	12 (1.15)	60 (5.77)
100	INC	386 (51.13)	BJP	348 (46.09)	38 (5.04)	BSP	4 (0.53)	17 (2.25)
101	INC	455 (55.69)	BJP	281 (34.39)	174 (21.3)	CPM	31 (3.79)	50 (6.12)
102	INC	611 (64.52)	BJP	277 (29.25)	334 (35.27)	CPM	20 (2.11)	39 (4.12)
103	INC	531 (61.39)	BJP	278 (32.14)	253 (29.25)	CPM	12 (1.39)	44 (5.09)

Contd....

## Socio-Economic Amenities - Rural

### Access to Education Facilities

Particulars	Number of Village (% of Population)				
	Available	Not Available	If Not Available (Distance of Nearest Facility)		
			A	B	C
Govt. Primary School	104 (85)	252 (15)	167 (8)	12 (1)	0 (0)
Private Primary School	61 (65)	295 (35)	54 (5)	18 (1)	1 (0)
Govt. Middle School	57 (68)	299 (32)	217 (17)	21 (1)	2 (0)
Private Middle School	52 (58)	304 (42)	19 (3)	21 (4)	6 (1)
Govt. Secondary School	37 (55)	319 (45)	205 (21)	66 (11)	7 (1)
Private Secondary School	25 (39)	331 (61)	19 (2)	6 (1)	7 (2)
Govt. Senior Secondary School	15 (31)	341 (69)	117 (14)	137 (30)	40 (6)
Private Senior Secondary School	11 (14)	345 (86)	22 (2)	7 (4)	9 (3)
Govt. Arts and Science Degree College	0 (0)	356 (100)	20 (10)	21 (9)	166 (45)
Private Arts and Science Degree College	0 (0)	356 (100)	7 (2)	32 (16)	110 (18)
Govt. Engineering College	0 (0)	356 (100)	8 (4)	7 (3)	31 (8)
Private Engineering College	1 (0)	355 (100)	14 (7)	37 (19)	257 (60)
Govt. Medicine College	0 (0)	356 (100)	0 (0)	0 (0)	152 (46)
Private Medicine College	0 (0)	356 (100)	0 (0)	1 (0)	120 (37)
Govt. Management Institute	0 (0)	356 (100)	5 (5)	5 (2)	49 (13)
Private Management Institute	0 (0)	356 (100)	14 (4)	22 (9)	261 (66)
Govt. Polytechnic	0 (0)	356 (100)	5 (5)	5 (2)	55 (16)
Private Polytechnic	0 (0)	356 (100)	20 (6)	36 (19)	235 (52)
Govt. Vocational Training School/ITI	2 (1)	354 (99)	16 (8)	26 (15)	192 (44)
Private Vocational Training School/ITI	2 (1)	354 (99)	11 (3)	19 (6)	88 (21)
Govt. Non Formal Training Centre	0 (0)	356 (100)	15 (9)	12 (8)	114 (25)
Private Non Formal Training Centre	0 (0)	356 (100)	2 (0)	26 (10)	187 (48)
Govt. School For Disabled	0 (0)	356 (100)	0 (0)	0 (0)	0 (0)
Private School For Disabled	0 (0)	356 (100)	25 (11)	41 (21)	290 (68)
Government Others	0 (0)	356 (100)	0 (0)	0 (0)	0 (0)
Private Others	0 (0)	356 (100)	0 (0)	0 (0)	0 (0)

Note : Distance A : Less than 5 km; B : Between 5-10 km; C : 10+ km.; Source : Data Analysis is based on 2011 Census.

## DISCLAIMER

The Terms of Use and Disclaimer of Datanet India Private Limited (hereinafter referred to as "Datanet") for use of this analysis report of **Hanumangarh Assembly Constituency (Hanumangarh Vidhan Sabha)** :-

1. **Assembly Factbook™** is a Registered Trade Mark owned by Datanet.
2. All the maps are sketched and graphical representation only and have not been drawn to the scale and also not to represent the actual geographical area or boundary of the unit.
3. The data for the aforesaid analysis is based on authentic sources and has been culled from the various publications of Census, CSO and NSSO for district and block level data, various central and state government departments, Central & State Elections Commissions and the concerned Returning Officers' releases, Electoral Rolls, Election results and allied publications, internal assessment, surveys, estimates and analysis. Therefore, certain adjustment of data at micro level may have been done to arrive closer to the macro data.
4. Data have been provided on an "As Is" and "As AVAILABLE" basis
5. The colours shown in the maps or diagram and charts of a particular party, alliance or AC are indicative and do not represent them.
6. This publication which includes maps, sheets, graphs and data would be the property under copyright of Datanet only. The user may use these for its internal study, analysis and research purposes. It's public display, re-selling or any commercial uses by the user are not allowed.
7. Datanet has taken due care and caution in compilation and processing of data and allied information, but does not guarantee the accuracy, adequacy or completeness of any information/analysis and will be not responsible for any errors or omissions or for the results obtained from the use of such information/analysis.
8. All the contents for the publication have been culled from various authentic sources and Datanet reasonably believes such sources to be reliable, but does not make any representations, express or implied as to the accuracy or fitness of use of such information. The information or contents of the information/analysis do not constitute advice and should not be relied upon in making (or refraining from making) any decision. Any reliance placed upon the information provided by Datanet is the sole responsibility and strictly at the user's risk.
9. In no event will Datanet be liable for any damages (including, without limitation, damages for loss of business projects, or loss of profits) arising in contract, tort or otherwise from the use of or inability to use any of its contents, or from any action taken (or refrained from being taken) as a result of using the analysis or any of its contents. Datanet its directors, owners, editors, officials, employees, distributor and agents or any associate will not be liable for any errors in the information contained or any consequences arising from the use of the contents of the provided information/analysis.
10. If any provision of these terms and conditions is held invalid or illegal or unenforceable for any reason by any court of competent jurisdiction, such provision shall be severed and the remainder of provisions of the terms and conditions shall continue in full force and effect as if the Term of Use had been executed with the invalid, illegal or unenforceable provision eliminated.
11. If there are any discrepancies in the information provided, please bring it to attention of Datanet for suitable rectification measures.



**Buy Online This Complete Book At  
Datanet India eBooks Store**

**[www.indiastatpublications.com](http://www.indiastatpublications.com)**

**or go directly at**

**[http://www.indiastatpublications.com/  
Assembly\\_factbook/Rajasthan/Ganganagar/ Hanumangarh](http://www.indiastatpublications.com/Assembly_factbook/Rajasthan/Ganganagar/Hanumangarh)**

 **india**stat**elections**

ISBN : 978-93-87267-80-0

