



Rajasthan

# Assembly Factbook™

Sardarshahar Assembly Constituency



Key Electoral Data of Sardarshahar  
Assembly Constituency (Vidhan Sabha)

Rajasthan

# **Assembly Factbook™**

Sardarshahar Assembly Constituency



Sardarshahar Vidhan Sabha

## **Editor & Director**

Dr. R.K. Thukral

## **Research Editor**

Dr. Shafeeq Rahman

## **Compiled, Researched and Published by Datanet India Pvt. Ltd.**

D-100, 1st Floor,

Okhla Industrial Area, Phase-I,  
New Delhi- 110020.

Ph.: 91-11- 43580781-84

Email : support@indiastatpublications.com

Website : www.indiastatelections.com

## **Online Book Store :**

www.indiastatpublications.com

**Report No. :** AFB/RJ-021-0123

**ISBN :** 978-93-87293-85-4

**First Edition :** January, 2018

**Sixth Updated Edition :** January, 2023

**Price :** Rs. 11500/-

US\$ 310

**© Datanet India Pvt. Ltd.**

All rights reserved. No part of this book may be reproduced, stored in a retrieval system or transmitted in any form or by any means, mechanical photocopying, photographing, scanning, recording or otherwise without the prior written permission of the publisher. Please refer to Disclaimer at page no. 238 for the use of this publication.

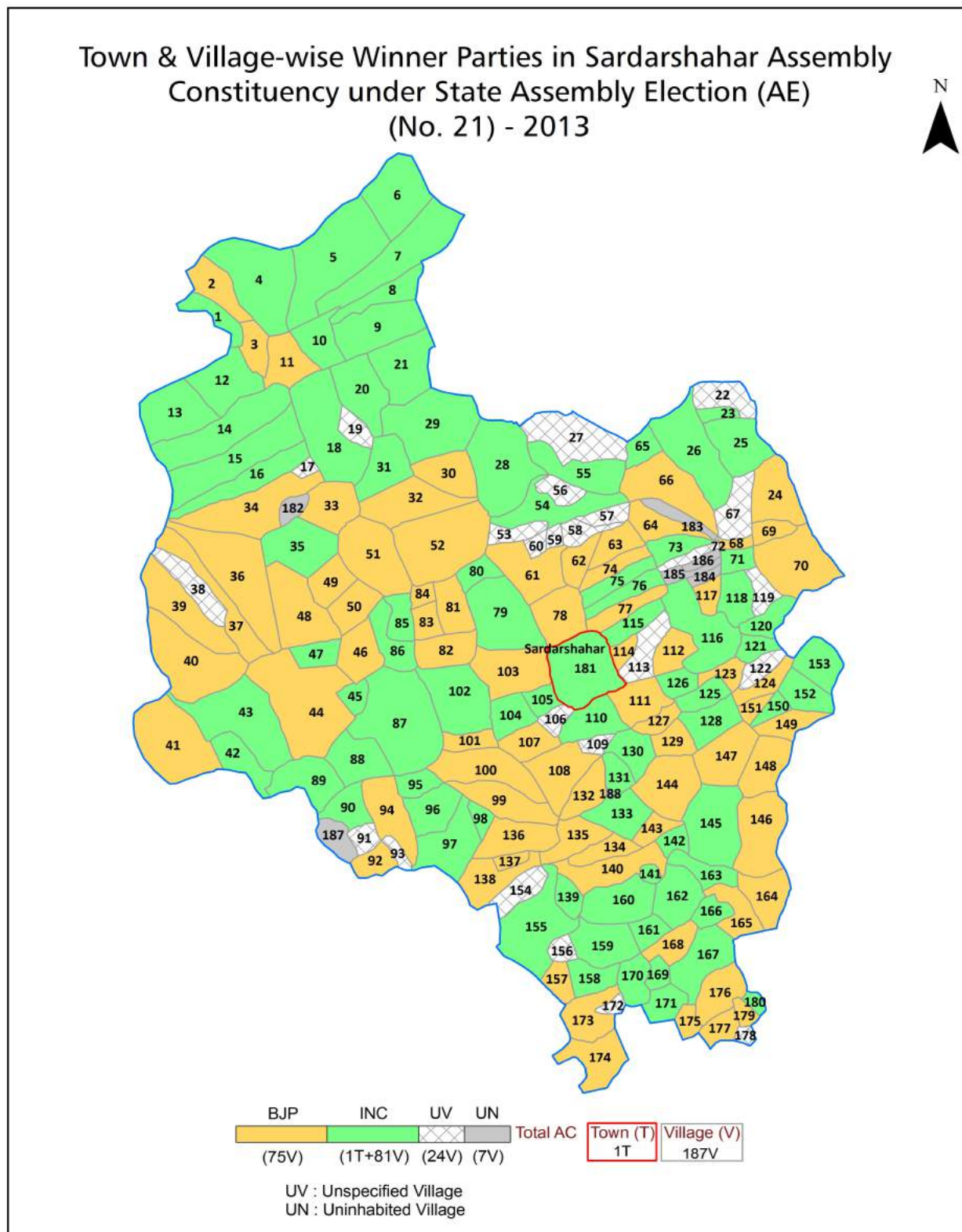
Printed in India

## Contents

No.	Particulars	Page No.
	<b>Introduction</b>	
1	Assembly Constituency - (Vidhan Sabha) at a Glance   Features of Assembly as per Delimitation Commission of India (2008)	1-2
	<b>Location and Political Maps</b>	
2	Location Map   Boundaries of Assembly Constituency - (Vidhan Sabha) in District   Boundaries of Assembly Constituency under Parliamentary Constituency - (Lok Sabha)   Town & Village-wise Winner Parties- 2019, 2018, 2014, 2013, 2009 and 2008	3-11
	<b>Administrative Setup (2011)</b>	
3	District   Sub-district   Towns   Villages   Inhabited Villages   Uninhabited Villages   Village Panchayat   Intermediate Panchayat	12-22
	<b>Demographics (2011)</b>	
4	Population   Households   Rural/Urban Population   Towns and Villages by Population Size   Sex Ratio (Total & 0-6 Years)   Religious Population   Social Population   Literacy Rate	23-24
	<b>Electoral Features</b>	
5	Important Dates of Last Elections Held   Electors by Gender   Service Electors   Voters   Voters Turnout   Polling Stations & Average Number of Electors per Polling Station   Electors by Age Group   Present Elected Representatives	25-30
	<b>Historical Summary Election Results</b>	
6	Vote Share of Major Parties   Winning Margin (Number & Percentage)   Polarity of Parties   Summary Result of Assembly Segment of Parliamentary Elections 2019, 2014, 2009, 2004 and 1999   Summary Result of Assembly Elections 2018, 2013, 2008, 2003, 1998, 1993, 1990, 1985, 1980, 1977, 1972, 1967, 1962, 1957 and 1952	31-54
	<b>Polling Station Level Election Results</b>	
7	Name and Number of Polling Station 2019, 2018, 2014, 2013, 2009 and 2008   Polling Station-wise Electors, Voters & Voters Turnout 2019, 2018, 2014, 2013, 2009 and 2008   Polling Station wise Elections Results 2019, 2018, 2014, 2013, 2009 and 2008	55-218
	<b>Share of Assembly Constituency</b>	
8	Share of Assembly Constituency - (Vidhan Sabha) in State, District and Parliamentary Constituency - (Lok Sabha)	219
	<b>Socio-Economic Amenities (2011)</b>	
9	Access to Administrative Units   Agricultural, Manufacturing and Industrial Commodities   Demographic Indicators   Education   Health & Manpower   Drinking Water Supply   Sanitation   Entertainment and Recreations Infrastructure   Power   Food Allocation Distribution and Marketing of Agriculture Commodities Infrastructure   Transport and Road Infrastructure   Communication   Banking and Financial Services   Land Use   Irrigation Source	221-235
10	<b>Abbreviation &amp; Sources</b>	236-237
11	<b>Disclaimer</b>	238



## Location & Political Map



## Administrative Setup

### List of Village Panchayat & Intermediate Panchayat (Block) Name - 2011

Village Name	Village Panchayat Name	Intermediate Panchayat Name
Adsisar	Adsisar	Sardarshahar
Ajeetsar	Ajeetsar	Sardarshahar
Amarsar	Bejasar	Sardarshahar
Anandwasi	Rooplisar	Sardarshahar
Armalsar	Mehrasar Chachera	Sardarshahar
Asalsar	Ajeetsar	Sardarshahar
Asasar	Bejasar	Sardarshahar
Asoosar	Kheenwansar	Sardarshahar
Aspalsar Bara	Aspalsar Bara	Sardarshahar
Aspalsar Bhainsera	Aspalsar Bara	Sardarshahar
Aspalsar Dhurkera	Aspalsar Bara	Sardarshahar
Aspalsar Khamera	Aspalsar Bara	Sardarshahar
Aspalsar Kuntalsar	Aspalsar Bara	Sardarshahar
Aspalsar Lalera	Aspalsar Bara	Sardarshahar
Aspalsar Muglera	Aspalsar Bara	Sardarshahar
Badhan Ki Dhani	Bhanuda Bidawatan	Ratangarh
Badriya	Bhanipura	Sardarshahar
Balal	Melusar	Sardarshahar
Balrampura	Sikrali	Ratangarh
Bandhnau Dikhnada	Bandhnau Utrada	Sardarshahar
Bandhnau Utrada	Bandhnau Utrada	Sardarshahar
Bandwa	Binadesar Bidawatan	Ratangarh
Baniyasar	Nainasar Sumeriya	Sardarshahar
Barjangsar	Sikrali	Ratangarh
Barlajsar	Mehrasar Chachera	Sardarshahar
Bayla	Malaksar	Sardarshahar
Beekamsara	Beekamsara	Sardarshahar
Bejasar	Bejasar	Sardarshahar
Bhadasar Dikhnada	Bhadasar Dikhnada	Sardarshahar

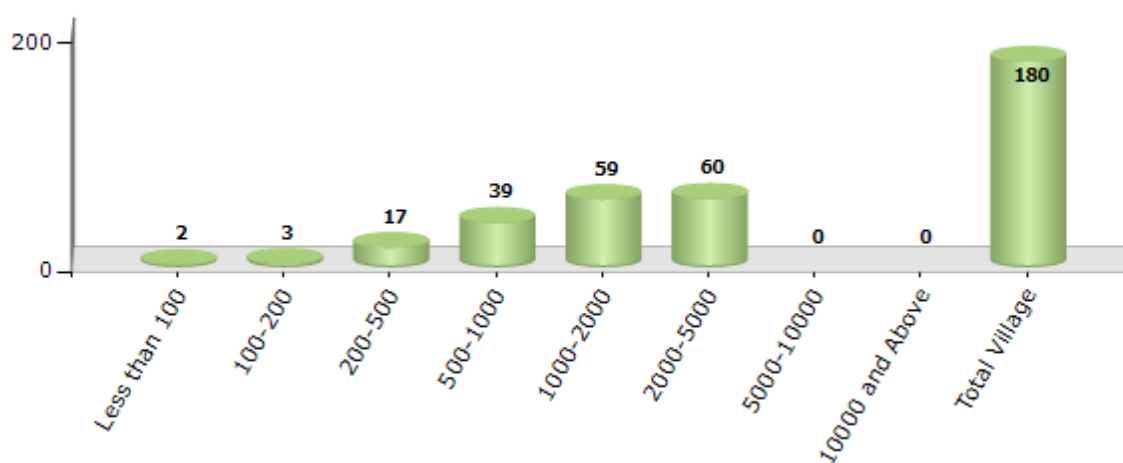
Contd....

## Demographic

### Number of Villages by Population Size - 2011

Less than 100	100-200	200-500	500-1000	1000-2000	2000-5000	5000-10000	10000 and Above	Total Village
2	3	17	39	59	60	0	0	180

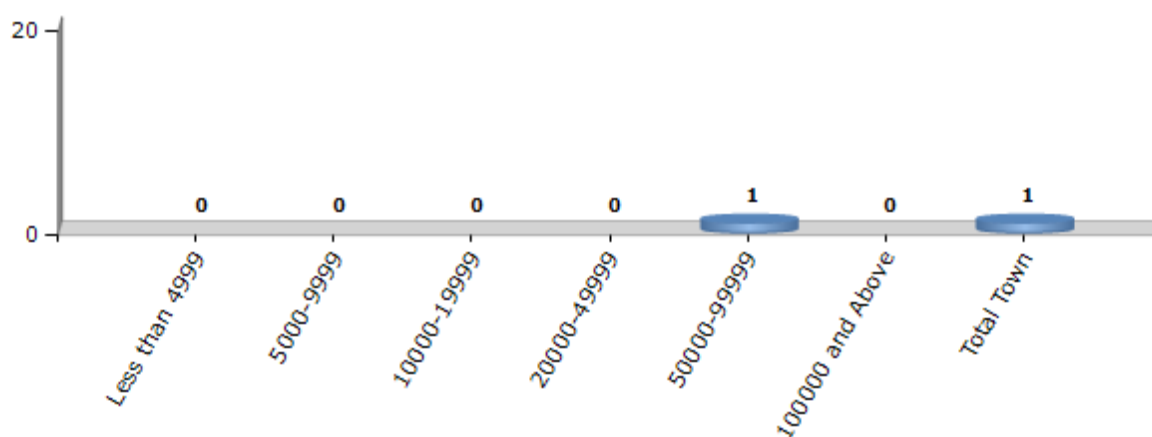
Number of Villages by Population Size - 2011



### Number of Towns by Population Size - 2011

Less than 4999	5000-9999	10000-19999	20000-49999	50000-99999	100000 and Above	Total Town
0	0	0	0	1	0	1

Number of Towns by Population Size - 2011

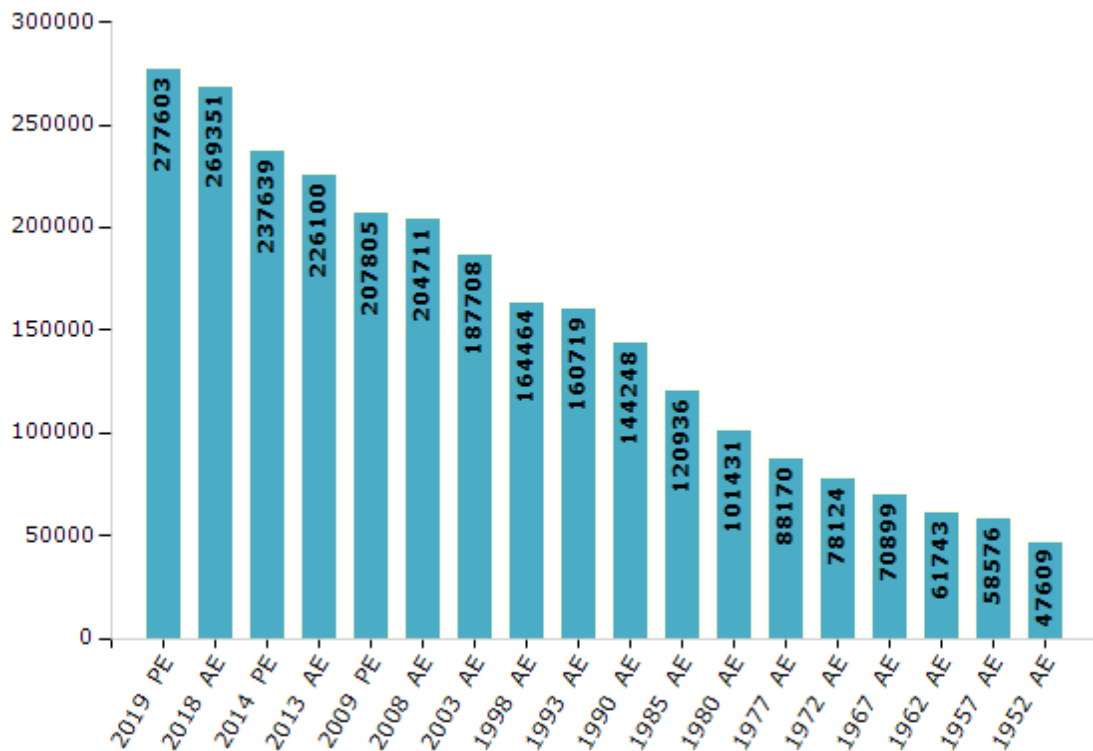


## Electoral Features

### Electors by Male & Female

Year	Male	Female	Others	Total	Year	Male	Female	Others	Total
2019 PE	146400	131203	0	277603	1993 AE	85745	74974	-	160719
2018 AE	142170	127181	0	269351	1990 AE	76535	67713	-	144248
2014 PE	125974	111665	0	237639	1985 AE	62775	58161	-	120936
2013 AE	119522	106578	0	226100	1980 AE	51602	49829	-	101431
2009 PE	109637	98168	-	207805	1977 AE	45581	42589	-	88170
2008 AE	107449	97262	-	204711	1972 AE	39925	38199	-	78124
2004 PE	-	-	-	-	1967 AE	-	-	-	70899
2003 AE	98980	88728	-	187708	1962 AE	-	-	-	61743
1999 PE	-	-	-	-	1957 AE	-	-	-	58576
1998 AE	87179	77285	-	164464	1952 AE	-	-	-	47609

Number of Electors



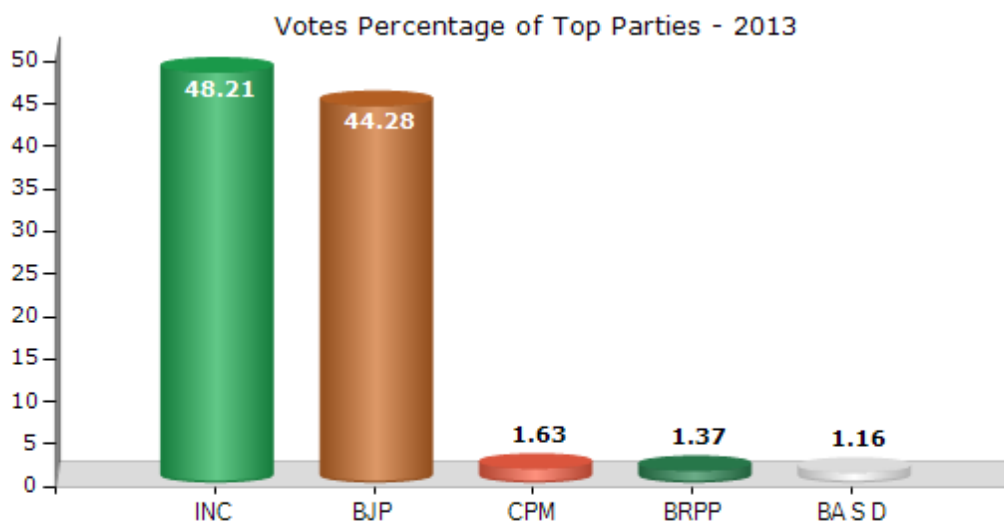
**Note :** AE : Assembly Election, PE : Assembly Segment of Parliamentary Election



## Historical Summary Election Results

### Summary Result of Assembly Election - 2013

Candidate Name	Party	Votes	Votes %
Bhanwarlal	INC	86732	48.21
Ashok Kumar	BJP	79675	44.28
Chhagan Lal	CPM	2926	1.63
Omkar	BRPP	2467	1.37
Ranveer Singh	BA S D	2085	1.16
Govind Singh	BSP	1985	1.1
Bhinw Nath	JGP	874	0.49
	NOTA	3174	1.76



## Polling Station Level Election Results

### Number and Name of Polling Stations (PS) (2018)

Number of Polling Stations	Name of Polling Stations	Number of Polling Stations	Name of Polling Stations
1	Govt. Senior Secondary School, East Part, Bhojasar Bara	22	Govt. Adarsh Senior Secondary School (Left Part) Ransisar
2	Govt. Secondary School, Nainasar	23	Govt. Adarsh Senior Secondary School (Right Part) Ransisar
3	Govt. Primary School Sumeriya	24	Govt. Primary School Bhinyasar
4	Govt. Upper Primary School Bhatwala	25	Govt. Secondary School (Left Part) Bhojasar Chhota
5	Govt. Senior Secondary School Rolasar	26	Govt. Secondary School (Right Part) Bhojasar Chhota
6	Govt. Upper Primary School Manaparsar	27	Govt. Upper Primary School Rajasar Choudiya
7	Govt. Upper Primary School Baniyasar	28	Govt. Senior Secondary School (Left Part) Rajasar Panwaran
8	Govt. Secondary School Tolasar	29	Govt. Senior Secondary School (Right Part) Rajasar Panwaran
9	Govt. Upper Primary School Dallusar	30	Govt. Upper Primary School (Left Part) Lunasar
10	Govt. Primary School Ranasar Panwaran	31	Govt. Upper Primary School (Right Part) Lunasar
11	Govt. Upper Primary School Dhani Ranasar Panwaran	32	Govt. Adarsh Senior Secondary School (Left Part) Malaksar
12	Govt. Adarsh Senior Secondary School (Left Part) Jaitasar	33	Govt. Adarsh Senior Secondary School (Right Part) Malaksar
13	Govt. Adarsh Senior Secondary School (Right Part) Jaitasar	34	Govt. Secondary School, (Left Part) Bayala
14	Govt. Secondary School (Left Part) Sawar	35	Govt. Secondary School (Right Part) Bayala
15	Govt. Secondary School (Right Part) Sawar	36	Govt. Upper Primary School Lodsar
16	Govt. Upper Primary School Kusumdesar	37	Govt. Upper Primary School Naharsara
17	Govt. Adarsh Senior Secondary School (Left Part) Sadasar	38	Govt. Secondary School (Left Part) Rangaeesar
18	Govt. Adarsh Senior Secondary School (Right Part), Sadasar	39	Govt. Secondary School (Right Part) Rangaeesar
19	Govt. Upper Primary School (Left Part) Hardesar	40	Govt. Senior Secondary School Karansar
20	Govt. Upper Primary School (Right Part) Hardesar	41	Govt. Senior Secondary School (Left Part) Sonpalsar
21	Govt. Upper Primary School Bijrasar	42	Govt. Senior Secondary School (Right Part) Sonpalsar

Contd....

## Polling Station Level Election Results

### Polling Station-wise Votes Secured by Overall Top Five Parties in Sardarshahar Assembly in Assembly Election (AE) under Churu Parliamentary Constituency in Rajasthan (2018)

Number of Polling Station	Winner - Bhanwarlal Sharma (INC)	Runner-up - Ashok Kumar (BJP)	3rd - Baldev (RLTP)	4th - Omakar (BSP)	5th - Comrade Chhagan Lal Choudhary (CPM)	NOTA	Other	Total Votes Secured
36	187	237	8	1	9	3	12	457
37	444	387	6	28	14	16	35	930
38	271	179	10	39	5	15	34	553
39	155	354	10	5	3	5	8	540
40	366	565	43	67	9	13	22	1085
41	263	347	3	8	8	11	25	665
42	308	331	5	11	3	22	30	710
43	335	168	12	1	1	4	13	534
44	376	162	9	6	2	9	21	585
45	240	208	140	17	1	9	31	646
46	376	276	13	2	53	7	36	763
47	63	151	46	88	44	7	17	416
48	219	189	0	5	0	3	32	448
49	375	188	22	7	1	5	38	636
50	187	272	20	19	11	8	17	534
51	113	258	13	75	16	24	19	518
52	330	343	6	33	9	12	71	804
53	435	162	1	36	5	6	33	678
54	301	487	4	48	3	20	33	896
55	194	235	10	162	5	41	41	688
56	407	201	6	56	5	6	30	711
57	133	145	0	18	1	8	9	314
58	155	600	143	55	12	20	32	1017
59	372	369	34	6	8	23	30	842
60	444	238	2	155	11	23	64	937
61	219	218	8	4	4	15	59	527
62	258	254	36	44	18	3	33	646
63	219	130	4	69	28	4	24	478
64	163	335	35	2	8	7	18	568
65	155	244	211	43	57	26	51	787
66	160	263	344	9	18	14	39	847
67	338	197	48	163	11	16	50	823
68	125	350	124	31	5	6	21	662
69	270	175	2	0	17	4	8	476
70	370	339	45	23	41	15	37	870

Contd....

## Polling Station Level Election Results

**Winner, Runner-up and 3rd Party Position & Winning Margin According to Polling Stations in Sardarshahar Assembly in Assembly Election (AE) under Churu Parliamentary Constituency in Rajasthan (2018)**

Polling Station Number	Winner Party	Winner Votes (%)	Runner-up Party	Runner-up Votes (%)	Winning Margin Votes (%)	Third Party	Third Party Votes (%)	Other Votes (%)
71	BJP	224 (53.21)	INC	151 (35.87)	73 (17.34)	CPI	11 (2.61)	35 (8.31)
72	INC	646 (62.84)	BJP	207 (20.14)	439 (42.7)	BSP	25 (2.43)	150 (14.59)
73	BJP	392 (45.85)	INC	277 (32.4)	115 (13.45)	CPM	63 (7.37)	123 (14.39)
74	INC	308 (41.96)	BJP	268 (36.51)	40 (5.45)	CPM	61 (8.31)	97 (13.22)
75	INC	422 (40.04)	BJP	318 (30.17)	104 (9.87)	CPM	206 (19.54)	108 (10.25)
76	INC	541 (54.81)	BJP	282 (28.57)	259 (26.24)	BSP	53 (5.37)	111 (11.25)
77	BJP	291 (44.7)	INC	255 (39.17)	36 (5.53)	IND (BS)	50 (7.68)	55 (8.45)
78	BJP	332 (48.33)	INC	245 (35.66)	87 (12.67)	CPM	29 (4.22)	81 (11.79)
79	BJP	315 (43.45)	INC	178 (24.55)	137 (18.9)	CPM	72 (9.93)	160 (22.07)
80	BJP	196 (72.06)	INC	64 (23.53)	132 (48.53)	BSP	3 (1.1)	9 (3.31)
81	INC	153 (50)	BJP	124 (40.52)	29 (9.48)	RLTP	13 (4.25)	16 (5.23)
82	BJP	348 (49.86)	INC	212 (30.37)	136 (19.49)	RLTP	83 (11.89)	55 (7.88)
83	BJP	282 (43.12)	INC	240 (36.7)	42 (6.42)	RLTP	71 (10.86)	61 (9.33)
84	INC	423 (67.57)	BJP	146 (23.32)	277 (44.25)	BSP	25 (3.99)	32 (5.11)
85	BJP	240 (48.1)	INC	175 (35.07)	65 (13.03)	RLTP	26 (5.21)	58 (11.62)
86	INC	253 (47.56)	BJP	196 (36.84)	57 (10.72)	RLTP	29 (5.45)	54 (10.15)
87	BJP	140 (39.11)	INC	133 (37.15)	7 (1.96)	BSP	68 (18.99)	17 (4.75)
88	INC	501 (68.44)	BJP	151 (20.63)	350 (47.81)	BSP	42 (5.74)	38 (5.19)
89	INC	333 (43.87)	BJP	302 (39.79)	31 (4.08)	RLTP	49 (6.46)	75 (9.88)
90	INC	387 (57.68)	BJP	192 (28.61)	195 (29.07)	RLTP	31 (4.62)	61 (9.09)
91	INC	184 (37.1)	BJP	142 (28.63)	42 (8.47)	RLTP	134 (27.02)	36 (7.26)
92	BJP	436 (60.98)	INC	184 (25.73)	252 (35.25)	IND (BS)	23 (3.22)	72 (10.07)
93	BJP	388 (46.47)	INC	182 (21.8)	206 (24.67)	CPM	160 (19.16)	105 (12.57)
94	BJP	421 (46.31)	INC	400 (44)	21 (2.31)	BSP	17 (1.87)	71 (7.81)
95	INC	356 (60.85)	BJP	153 (26.15)	203 (34.7)	BSP	48 (8.21)	28 (4.79)
96	BJP	303 (50.25)	INC	265 (43.95)	38 (6.3)	CPI	7 (1.16)	28 (4.64)
97	RLTP	242 (39.61)	BJP	166 (27.17)	76 (12.44)	INC	156 (25.53)	47 (7.69)
98	BSP	406 (51.01)	INC	210 (26.38)	196 (24.63)	BJP	108 (13.57)	72 (9.05)
99	BJP	463 (44.35)	INC	453 (43.39)	10 (0.96)	RLTP	81 (7.76)	47 (4.5)
100	INC	278 (47.68)	BJP	237 (40.65)	41 (7.03)	BSP	34 (5.83)	34 (5.83)
101	INC	302 (51.19)	BJP	261 (44.24)	41 (6.95)	CPI	6 (1.02)	21 (3.56)
102	INC	448 (54.97)	BJP	259 (31.78)	189 (23.19)	BSP	25 (3.07)	83 (10.18)
103	BJP	438 (64.04)	INC	193 (28.22)	245 (35.82)	RLTP	14 (2.05)	39 (5.7)
104	INC	163 (46.84)	BJP	113 (32.47)	50 (14.37)	RLTP	39 (11.21)	33 (9.48)
105	BJP	493 (53.82)	INC	315 (34.39)	178 (19.43)	RLTP	22 (2.4)	86 (9.39)

Contd....

## Socio-Economic Amenities - Rural

### Access to Education Facilities

Particulars	Number of Village (% of Population)				
	Available	Not Available	If Not Available (Distance of Nearest Facility)		
			A	B	C
Govt. Primary School	158 (98)	22 (2)	9 (1)	1 (0)	0 (0)
Private Primary School	109 (78)	71 (22)	8 (1)	4 (0)	0 (0)
Govt. Middle School	114 (85)	66 (15)	24 (5)	2 (0)	1 (0)
Private Middle School	67 (51)	113 (49)	8 (2)	11 (2)	3 (0)
Govt. Secondary School	75 (64)	105 (36)	50 (14)	34 (13)	9 (4)
Private Secondary School	22 (20)	158 (80)	1 (1)	3 (1)	5 (1)
Govt. Senior Secondary School	18 (21)	162 (79)	23 (8)	64 (32)	64 (33)
Private Senior Secondary School	3 (2)	177 (98)	2 (1)	1 (0)	6 (2)
Govt. Arts and Science Degree College	0 (0)	180 (100)	5 (1)	22 (11)	150 (85)
Private Arts and Science Degree College	0 (0)	180 (100)	0 (0)	0 (0)	3 (2)
Govt. Engineering College	0 (0)	180 (100)	0 (0)	0 (0)	62 (34)
Private Engineering College	0 (0)	180 (100)	1 (0)	18 (9)	99 (57)
Govt. Medicine College	0 (0)	180 (100)	0 (0)	0 (0)	125 (71)
Private Medicine College	0 (0)	180 (100)	0 (0)	0 (0)	55 (29)
Govt. Management Institute	0 (0)	180 (100)	0 (0)	5 (3)	77 (43)
Private Management Institute	0 (0)	180 (100)	2 (1)	11 (6)	85 (47)
Govt. Polytechnic	0 (0)	180 (100)	0 (0)	0 (0)	121 (66)
Private Polytechnic	1 (1)	179 (99)	0 (0)	0 (0)	58 (33)
Govt. Vocational Training School/ITI	0 (0)	180 (100)	4 (1)	16 (8)	62 (39)
Private Vocational Training School/ITI	0 (0)	180 (100)	3 (1)	5 (3)	90 (48)
Govt. Non Formal Training Centre	0 (0)	180 (100)	1 (0)	12 (6)	83 (46)
Private Non Formal Training Centre	0 (0)	180 (100)	4 (1)	10 (5)	70 (41)
Govt. School For Disabled	0 (0)	180 (100)	0 (0)	0 (0)	17 (9)
Private School For Disabled	0 (0)	180 (100)	0 (0)	0 (0)	163 (91)
Government Others	0 (0)	180 (100)	0 (0)	0 (0)	0 (0)
Private Others	0 (0)	180 (100)	0 (0)	0 (0)	0 (0)

Note : Distance A : Less than 5 km; B : Between 5-10 km; C : 10+ km.; Source : Data Analysis is based on 2011 Census.

## DISCLAIMER

The Terms of Use and Disclaimer of Datanet India Private Limited (hereinafter referred to as "Datanet") for use of this analysis report of **Sardarshahar Assembly Constituency (Sardarshahar Vidhan Sabha)** :-

1. **Assembly Factbook™** is a Registered Trade Mark owned by Datanet.
2. All the maps are sketched and graphical representation only and have not been drawn to the scale and also not to represent the actual geographical area or boundary of the unit.
3. The data for the aforesaid analysis is based on authentic sources and has been culled from the various publications of Census, CSO and NSSO for district and block level data, various central and state government departments, Central & State Elections Commissions and the concerned Returning Officers' releases, Electoral Rolls, Election results and allied publications, internal assessment, surveys, estimates and analysis. Therefore, certain adjustment of data at micro level may have been done to arrive closer to the macro data.
4. Data have been provided on an "As Is" and "As AVAILABLE" basis
5. The colours shown in the maps or diagram and charts of a particular party, alliance or AC are indicative and do not represent them.
6. This publication which includes maps, sheets, graphs and data would be the property under copyright of Datanet only. The user may use these for its internal study, analysis and research purposes. It's public display, re-selling or any commercial uses by the user are not allowed.
7. Datanet has taken due care and caution in compilation and processing of data and allied information, but does not guarantee the accuracy, adequacy or completeness of any information/analysis and will be not responsible for any errors or omissions or for the results obtained from the use of such information/analysis.
8. All the contents for the publication have been culled from various authentic sources and Datanet reasonably believes such sources to be reliable, but does not make any representations, express or implied as to the accuracy or fitness of use of such information. The information or contents of the information/analysis do not constitute advice and should not be relied upon in making (or refraining from making) any decision. Any reliance placed upon the information provided by Datanet is the sole responsibility and strictly at the user's risk.
9. In no event will Datanet be liable for any damages (including, without limitation, damages for loss of business projects, or loss of profits) arising in contract, tort or otherwise from the use of or inability to use any of its contents, or from any action taken (or refrained from being taken) as a result of using the analysis or any of its contents. Datanet its directors, owners, editors, officials, employees, distributor and agents or any associate will not be liable for any errors in the information contained or any consequences arising from the use of the contents of the provided information/analysis.
10. If any provision of these terms and conditions is held invalid or illegal or unenforceable for any reason by any court of competent jurisdiction, such provision shall be severed and the remainder of provisions of the terms and conditions shall continue in full force and effect as if the Term of Use had been executed with the invalid, illegal or unenforceable provision eliminated.
11. If there are any discrepancies in the information provided, please bring it to attention of Datanet for suitable rectification measures.



**Buy Online This Complete Book At  
Datanet India eBooks Store**

**[www.indiastatpublications.com](http://www.indiastatpublications.com)**

**or go directly at**

**[http://www.indiastatpublications.com/  
Assembly\\_factbook/Rajasthan/Churu/ Sardarshahar](http://www.indiastatpublications.com/Assembly_factbook/Rajasthan/Churu/Sardarshahar)**

 **indiastat**elections

ISBN : 978-93-87293-85-4



9 789387 293854