



Rajasthan

Assembly Factbook™

Churu Assembly Constituency



Key Electoral Data of Churu
Assembly Constituency (Vidhan Sabha)

Rajasthan

Assembly Factbook™

Churu Assembly Constituency



Churu Vidhan Sabha

Editor & Director

Dr. R.K. Thukral

Research Editor

Dr. Shafeeq Rahman

Compiled, Researched and Published by Datanet India Pvt. Ltd.

D-100, 1st Floor,

Okhla Industrial Area, Phase-I,
New Delhi- 110020.

Ph.: 91-11- 43580781-84

Email : support@indiastatpublications.com

Website : www.indiastatelections.com

Online Book Store :

www.indiastatpublications.com

Report No. : AFB/RJ-022-0123

ISBN : 978-93-87267-59-6

First Edition : January, 2018

Sixth Updated Edition : January, 2023

Price : Rs. 11500/-

US\$ 310

© Datanet India Pvt. Ltd.

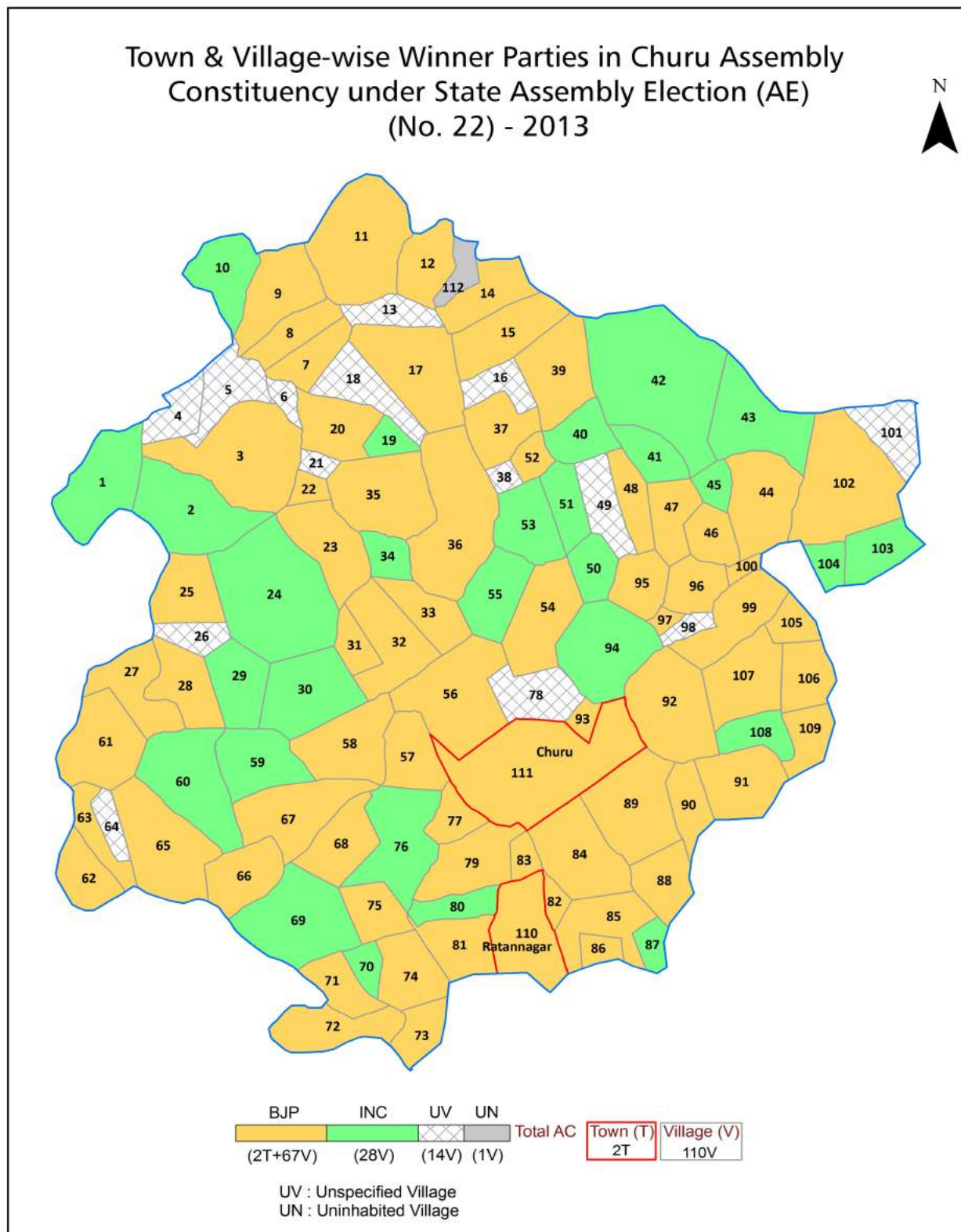
All rights reserved. No part of this book may be reproduced, stored in a retrieval system or transmitted in any form or by any means, mechanical photocopying, photographing, scanning, recording or otherwise without the prior written permission of the publisher. Please refer to Disclaimer at page no. 208 for the use of this publication.

Printed in India

Contents

No.	Particulars	Page No.
	Introduction	
1	Assembly Constituency - (Vidhan Sabha) at a Glance Features of Assembly as per Delimitation Commission of India (2008)	1-2
	Location and Political Maps	
2	Location Map Boundaries of Assembly Constituency - (Vidhan Sabha) in District Boundaries of Assembly Constituency under Parliamentary Constituency - (Lok Sabha) Town & Village-wise Winner Parties- 2019, 2018, 2014, 2013, 2009 and 2008	3-11
	Administrative Setup (2011)	
3	District Sub-district Towns Villages Inhabited Villages Uninhabited Villages Village Panchayat Intermediate Panchayat	12-18
	Demographics (2011)	
4	Population Households Rural/Urban Population Towns and Villages by Population Size Sex Ratio (Total & 0-6 Years) Religious Population Social Population Literacy Rate	19-20
	Electoral Features	
5	Important Dates of Last Elections Held Electors by Gender Service Electors Voters Voters Turnout Polling Stations & Average Number of Electors per Polling Station Electors by Age Group Present Elected Representatives	21-26
	Historical Summary Election Results	
6	Vote Share of Major Parties Winning Margin (Number & Percentage) Polarity of Parties Summary Result of Assembly Segment of Parliamentary Elections 2019, 2014, 2009, 2004 and 1999 Summary Result of Assembly Elections 2018, 2013, 2008, 2003, 1998, 1993, 1990, 1985, 1980, 1977, 1972, 1967, 1962, 1957 and 1952	27-50
	Polling Station Level Election Results	
7	Name and Number of Polling Station 2019, 2018, 2014, 2013, 2009 and 2008 Polling Station-wise Electors, Voters & Voters Turnout 2019, 2018, 2014, 2013, 2009 and 2008 Polling Station wise Elections Results 2019, 2018, 2014, 2013, 2009 and 2008	51-188
	Share of Assembly Constituency	
8	Share of Assembly Constituency - (Vidhan Sabha) in State, District and Parliamentary Constituency - (Lok Sabha)	189
	Socio-Economic Amenities (2011)	
9	Access to Administrative Units Agricultural, Manufacturing and Industrial Commodities Demographic Indicators Education Health & Manpower Drinking Water Supply Sanitation Entertainment and Recreations Infrastructure Power Food Allocation Distribution and Marketing of Agriculture Commodities Infrastructure Transport and Road Infrastructure Communication Banking and Financial Services Land Use Irrigation Source	191-205
10	Abbreviation & Sources	206-207
11	Disclaimer	208

Location & Political Map



Administrative Setup

List of Village Panchayat & Intermediate Panchayat (Block) Name - 2011

Village Name	Village Panchayat Name	Intermediate Panchayat Name
Asalkheri	Asalkheri	Churu
Asloo	Lakhau	Churu
Asloo Station	Lakhau	Churu
Badhki	Sirsala	Churu
Balasar Athoona	Balasar Athoona	Churu
Balasar Tanwaran	Dhadhar	Churu
Bardadas	Bhamasi	Churu
Bas Dhakan	Lohsana Bara	Churu
Bas Ghantel	Ghantel	Churu
Bas Jaiseka	Ghanghoo	Churu
Bas Mahlan	Lohsana Bara	Churu
Beekasi	Asalkheri	Churu
Beenasar	Beenasar	Churu
Bhairoosar	Indrapura	Churu
Bhamasi	Bhamasi	Churu
Bholusar	Indrapura	Churu
Boontiya	Boontiya	Churu
Chalkoi Baneerotan	Chalkoi Baneerotan	Churu
Chalkoi Beekan	Chalkoi Baneerotan	Churu
Chandelnagar	Kheenwasar	Churu
Charanwasi	Asalkheri	Churu
Chhajusar	Moleesar Bara	Churu
Churu (Rural)	Unspecified	Churu
Dabla	Khasoli	Churu
Dandoo	Ghanghoo	Churu
Depalsar	Depalsar	Churu
Dhadhar	Dhadhar	Churu
Dhadhariya Baneerotan	Dhadhariya Baneerotan	Churu
Dhadhariya Charnan	Dhadhariya Baneerotan	Churu

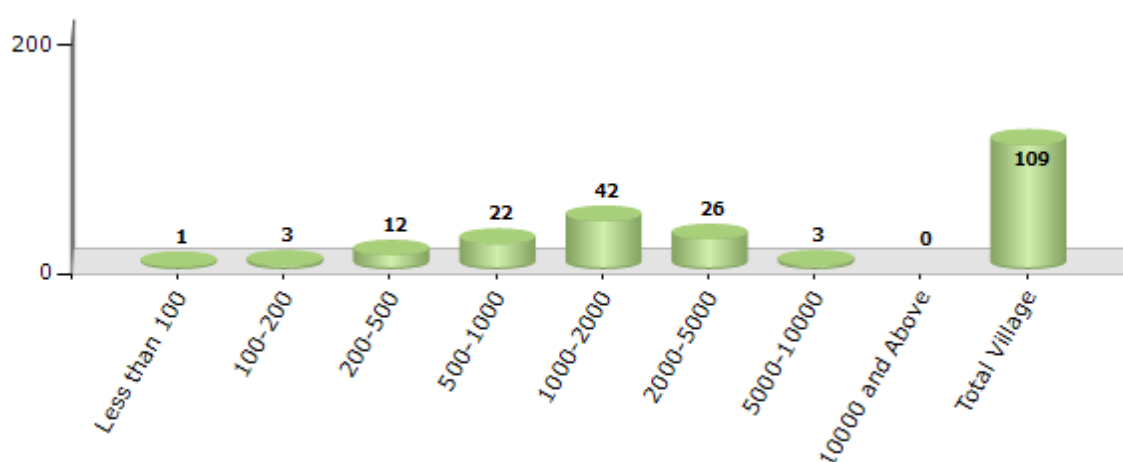
Contd....

Demographic

Number of Villages by Population Size - 2011

Less than 100	100-200	200-500	500-1000	1000-2000	2000-5000	5000-10000	10000 and Above	Total Village
1	3	12	22	42	26	3	0	109

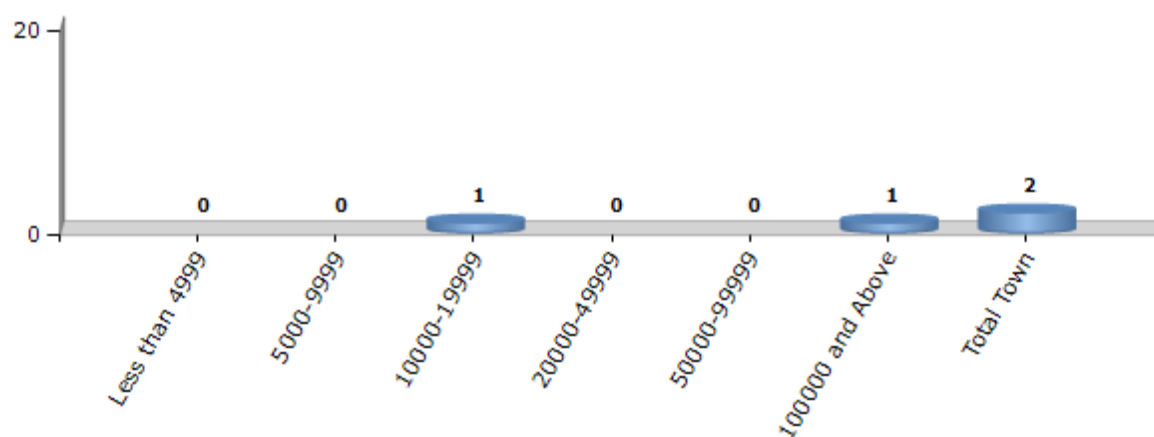
Number of Villages by Population Size - 2011



Number of Towns by Population Size - 2011

Less than 4999	5000-9999	10000-19999	20000-49999	50000-99999	100000 and Above	Total Town
0	0	1	0	0	1	2

Number of Towns by Population Size - 2011

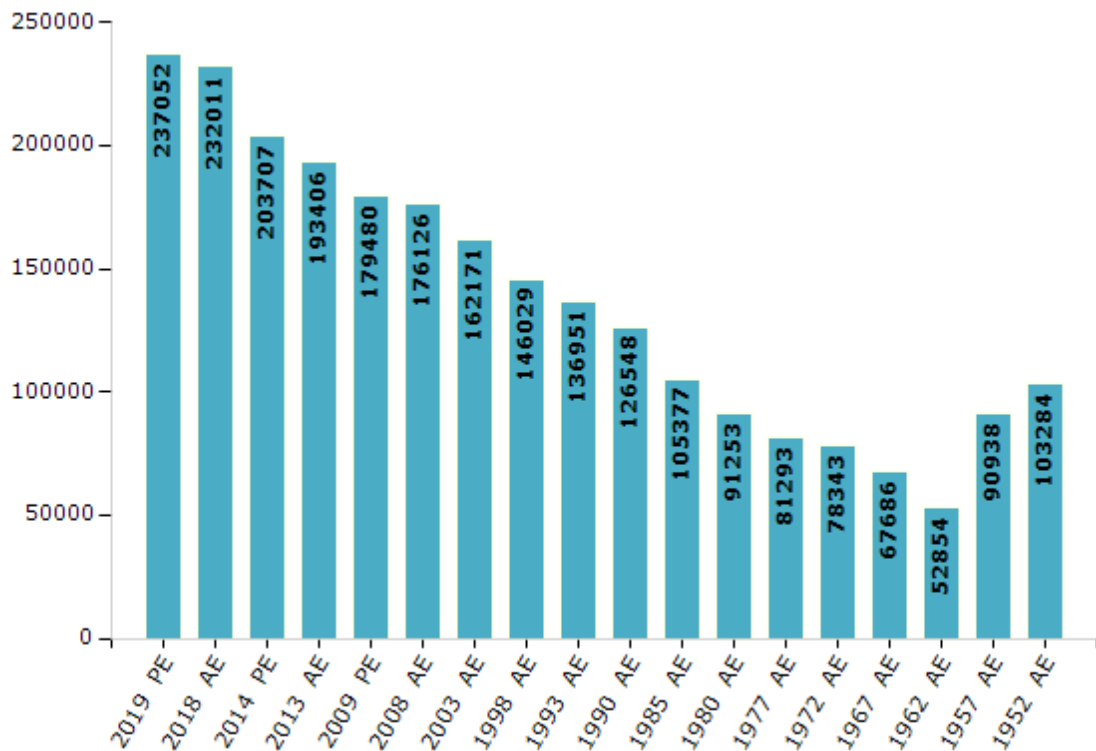


Electoral Features

Electors by Male & Female

Year	Male	Female	Others	Total	Year	Male	Female	Others	Total
2019 PE	122988	114064	0	237052	1993 AE	72070	64881	-	136951
2018 AE	120309	111702	0	232011	1990 AE	65309	61239	-	126548
2014 PE	106980	96727	0	203707	1985 AE	54483	50894	-	105377
2013 AE	101405	92001	0	193406	1980 AE	46908	44345	-	91253
2009 PE	93771	85709	-	179480	1977 AE	41819	39474	-	81293
2008 AE	91828	84298	-	176126	1972 AE	39643	38700	-	78343
2004 PE	-	-	-	-	1967 AE	-	-	-	67686
2003 AE	84187	77984	-	162171	1962 AE	-	-	-	52854
1999 PE	-	-	-	-	1957 AE	-	-	-	90938
1998 AE	75956	70073	-	146029	1952 AE	-	-	-	103284

Number of Electors

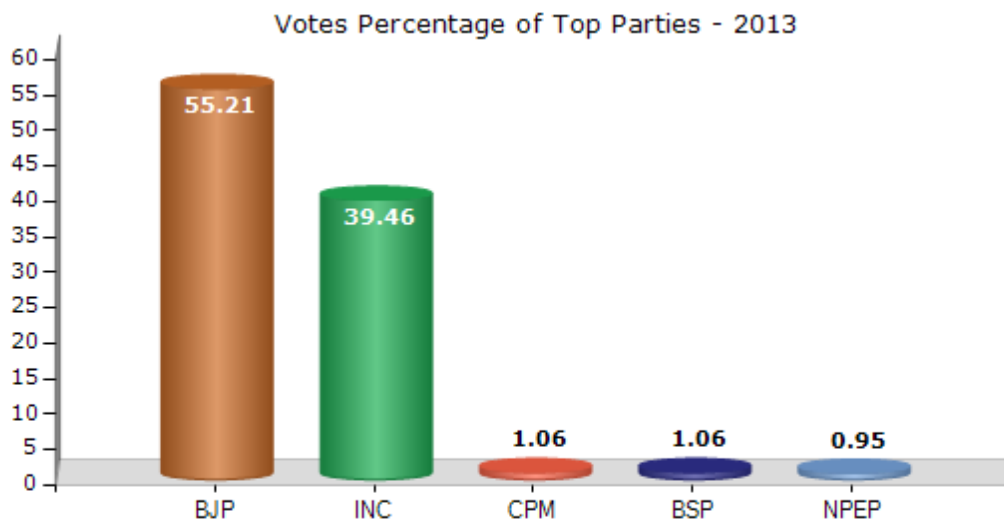


Note : AE : Assembly Election, PE : Assembly Segment of Parliamentary Election

Historical Summary Election Results

Summary Result of Assembly Election - 2013

Candidate Name	Party	Votes	Votes %
Rajendra Rathore	BJP	84100	55.21
Haji Maqbool Mandelia	INC	60098	39.46
Ramkaran Choudhary	CPM	1620	1.06
Dhanpat	BSP	1617	1.06
Saleem Gujar	NPEP	1442	0.95
Sant Kumar	IND	808	0.53
Vikram Singh	IND	722	0.47
Shiv Poojan Gupta	IND	315	0.21
Arvind Bagaria	IND	274	0.18
	NOTA	1320	0.87



Polling Station Level Election Results

Number and Name of Polling Stations (PS) (2018)

Number of Polling Stations	Name of Polling Stations	Number of Polling Stations	Name of Polling Stations
1	Government Adarsh Senior Secondary School Maharawansar	22	Govt. Upper Primary School Mathodi
2	Government Sr. Secondary School (Left Part), Ribiya	23	Saraswati Devi Govt. Adarsh Senior Secondary School (Left Part) Dudhvakhara
3	Government Sr. Secondary School (Right Part), Ribiya	24	Saraswati Devi Govt. Adarsh Senior Secondary School (Right Part) Dudhvakhara
4	Government Adarsh Senior Secondary School (Left Part), Khandava Patta Churu	25	Govt. Utkrisht Shahid Sumer Singh Girls Upper Primary School Dudhvakhara
5	Government Adarsh Senior Secondary School (Right Part), Khandava Patta Churu	26	Saraswati Devi Govt. Adarsh Senior Secondary School (Hariya Devi Bhawan) (Left Part) Dudhvakhara
6	Government Upper Primary School Khandava Patta Pithisar	27	Saraswati Devi Govt. Adarsh Senior Secondary School (Hariya Devi Bhawan) (Right Part) Dudhvakhara
7	Government Upper Primary School Khandava Patta Jhariya	28	Shahid Sanjay Kumar Govt. Upper Primary School Dhani Ranwan
8	Govt. Utkrisht Upper Primary School Dhameri	29	Govt. Upper Primary School Thalodi
9	Government Adarsh Senior Secondary School (Left Part) Kotvad Tal	30	Govt. Adarsh Senior Secondary School Bhairusar
10	Government Adarsh Senior Secondary School (Right Part) Kotvad Tal	31	Govt. Utkrisht Upper Primary School, (Left Part) Jhariya
11	Govt. Upper Primary School Kotvad Tiba	32	Govt. Utkrisht Upper Primary School, (Right Part) Jhariya
12	Government Upper Primary School Kotvad Nathotan	33	Govt. Adarsh Senior Secondary School (Left Part) Jhariya
13	Govt. Adarsh Senior Secondary School (Left Part) Jodi Patta Satyun	34	Govt. Adarsh Senior Secondary School (Right Part) Jhariya
14	Govt. Adarsh Senior Secondary School (Right Part) Jodi Patta Satyun	35	Govt. Adarsh Senior Secondary School (Left Part) Asal Khedi
15	Government Utkrisht Girls Upper Primary School Jodi Patta Satyun	36	Govt. Adarsh Senior Secondary School (Right Part) Asal Khedi
16	Govt. Adarsh Sr. Secondary School (Left Part) Khinwasar	37	Govt. Upper Primary School Chandel Nagar
17	Govt. Adarsh Sr. Secondary School (Right Part) Khinwasar	38	Govt. Utkrisht Upper Primary School Rampura Renu
18	Govt. Adarsh Secondary School (Primary Section) Khinwasar	39	Govt. Upper Primary School Bikasi
19	Govt. Primary School Chalkoi Bikan	40	Govt. Secondary School (Left Part) Ridkhala
20	Govt. Adarsh Senior Secondary School (Left Part) Chalkoi Banirotan	41	Govt. Secondary School (Right Part) Ridkhala
21	Govt. Adarsh Senior Secondary School (Right Part) Chalkoi Banirotan	42	Govt. Girls Upper Primary School (Left Part) Pithisar

Contd....

Polling Station Level Election Results

Polling Station-wise Votes Secured by Overall Top Five Parties in Churu Assembly in Assembly Election (AE) under Churu Parliamentary Constituency in Rajasthan (2018)

Number of Polling Station	Winner - Rajendra Rathore (BJP)	Runner-up - Rafique Mandelia (INC)	3rd - Salim Gujar (IND)	4th - Yunas Khan (IND)	5th - Usha Rathore (BVHP)	NOTA	Other	Total Votes Secured
36	453	247	1	7	5	3	5	721
37	172	370	5	3	2	3	5	560
38	304	290	9	10	7	7	14	641
39	371	30	0	2	5	1	1	410
40	247	356	16	6	4	8	13	650
41	599	86	3	2	6	7	4	707
42	526	195	6	9	5	19	10	770
43	226	396	8	6	2	9	8	655
44	209	479	2	1	5	6	11	713
45	120	558	15	5	8	10	10	726
46	679	130	5	12	5	10	23	864
47	413	51	1	1	4	0	1	471
48	280	406	10	2	6	11	12	727
49	337	292	4	2	5	4	8	652
50	439	261	7	4	3	6	9	729
51	413	430	6	12	19	17	12	909
52	657	294	6	5	20	21	20	1023
53	464	425	7	15	10	10	8	939
54	639	208	5	6	19	15	17	909
55	527	185	4	7	11	10	8	752
56	421	362	5	2	11	16	12	829
57	386	381	1	6	6	4	6	790
58	385	470	13	9	12	13	18	920
59	382	341	0	2	5	5	5	740
60	292	341	7	6	2	6	11	665
61	236	446	4	1	9	10	11	717
62	186	205	1	1	2	5	1	401
63	700	102	2	5	2	4	8	823
64	530	109	1	6	11	11	9	677
65	499	284	3	22	5	6	15	834
66	363	441	2	4	8	7	6	831
67	361	259	4	7	6	15	9	661
68	478	223	2	11	1	9	8	732
69	180	661	6	4	5	8	5	869
70	231	359	7	6	3	6	11	623

Contd....

Polling Station Level Election Results

Winner, Runner-up and 3rd Party Position & Winning Margin According to Polling Stations in Churu Assembly in Assembly Election (AE) under Churu Parliamentary Constituency in Rajasthan (2018)

Polling Station Number	Winner Party	Winner Votes (%)	Runner-up Party	Runner-up Votes (%)	Winning Margin Votes (%)	Third Party	Third Party Votes (%)	Other Votes (%)
71	BJP	606 (67.11)	INC	259 (28.68)	347 (38.43)	BSP	9 (1)	29 (3.21)
72	INC	486 (65.68)	BJP	218 (29.46)	268 (36.22)	BVHP	10 (1.35)	26 (3.51)
73	BJP	304 (55.58)	INC	233 (42.6)	71 (12.98)	IND (SG)	3 (0.55)	7 (1.28)
74	INC	343 (58.04)	BJP	209 (35.36)	134 (22.68)	IND (SG)	15 (2.54)	24 (4.06)
75	BJP	519 (57.03)	INC	340 (37.36)	179 (19.67)	BVHP	35 (3.85)	16 (1.76)
76	INC	323 (51.6)	BJP	262 (41.85)	61 (9.75)	BSP	11 (1.76)	30 (4.79)
77	BJP	305 (47.88)	INC	297 (46.62)	8 (1.26)	BSP	11 (1.73)	24 (3.77)
78	BJP	461 (53.23)	INC	361 (41.69)	100 (11.54)	BVHP	14 (1.62)	30 (3.46)
79	INC	301 (54.63)	BJP	229 (41.56)	72 (13.07)	BVHP	5 (0.91)	16 (2.9)
80	INC	230 (56.51)	BJP	159 (39.07)	71 (17.44)	IND (SG)	4 (0.98)	14 (3.44)
81	BJP	496 (54.03)	INC	392 (42.7)	104 (11.33)	BVHP	7 (0.76)	23 (2.51)
82	BJP	484 (54.26)	INC	372 (41.7)	112 (12.56)	BVHP	7 (0.78)	29 (3.25)
83	INC	260 (52.85)	BJP	218 (44.31)	42 (8.54)	BVHP	4 (0.81)	10 (2.03)
84	INC	335 (65.82)	BJP	163 (32.02)	172 (33.8)	BVHP	2 (0.39)	9 (1.77)
85	INC	363 (46.96)	BJP	348 (45.02)	15 (1.94)	IND (YK)	13 (1.68)	49 (6.34)
86	BJP	382 (62.01)	INC	200 (32.47)	182 (29.54)	IND (YK)	9 (1.46)	25 (4.06)
87	BJP	352 (47.44)	INC	349 (47.04)	3 (0.4)	IND (YK)	8 (1.08)	33 (4.45)
88	BJP	390 (53.13)	INC	320 (43.6)	70 (9.53)	IND (SG)	6 (0.82)	18 (2.45)
89	INC	379 (49.54)	BJP	367 (47.97)	12 (1.57)	IND (SG)	4 (0.52)	15 (1.96)
90	BJP	208 (52.79)	INC	166 (42.13)	42 (10.66)	BVHP	6 (1.52)	14 (3.55)
91	BJP	375 (53.34)	INC	311 (44.24)	64 (9.1)	IND (YK)	4 (0.57)	13 (1.85)
92	BJP	405 (53.22)	INC	322 (42.31)	83 (10.91)	BSP	7 (0.92)	27 (3.55)
93	INC	502 (52.95)	BJP	422 (44.51)	80 (8.44)	IND (SG)	6 (0.63)	18 (1.9)
94	BJP	168 (64.86)	INC	86 (33.2)	82 (31.66)	BVHP	2 (0.77)	3 (1.16)
95	INC	389 (48.99)	BJP	358 (45.09)	31 (3.9)	IND (SG)	11 (1.39)	36 (4.53)
96	BJP	290 (50.26)	INC	251 (43.5)	39 (6.76)	IND (YK)	7 (1.21)	29 (5.03)
97	INC	460 (50)	BJP	377 (40.98)	83 (9.02)	IND (YK)	18 (1.96)	65 (7.07)
98	BJP	193 (59.2)	INC	129 (39.57)	64 (19.63)	BVHP	2 (0.61)	2 (0.61)
99	BJP	540 (52.53)	INC	453 (44.07)	87 (8.46)	IND (YK)	10 (0.97)	25 (2.43)
100	BJP	620 (60.78)	INC	355 (34.8)	265 (25.98)	IND (YK)	11 (1.08)	34 (3.33)
101	BJP	332 (55.24)	INC	230 (38.27)	102 (16.97)	IND (YK)	9 (1.5)	30 (4.99)
101A	INC	270 (53.89)	BJP	209 (41.72)	61 (12.17)	IND (SG)	8 (1.6)	14 (2.79)
102	INC	588 (60.12)	BJP	362 (37.01)	226 (23.11)	BSP	6 (0.61)	22 (2.25)
103	INC	530 (65.11)	BJP	242 (29.73)	288 (35.38)	IND (SG)	12 (1.47)	30 (3.69)
104	INC	742 (80.83)	BJP	144 (15.69)	598 (65.14)	IND (SG)	6 (0.65)	26 (2.83)

Contd....

Socio-Economic Amenities - Rural

Access to Education Facilities

Particulars	Number of Village (% of Population)				
	Available	Not Available	If Not Available (Distance of Nearest Facility)		
			A	B	C
Govt. Primary School	94 (97)	15 (3)	0 (0)	0 (0)	0 (0)
Private Primary School	79 (89)	30 (11)	12 (2)	3 (1)	0 (0)
Govt. Middle School	66 (84)	43 (16)	6 (2)	0 (0)	4 (2)
Private Middle School	68 (78)	41 (22)	12 (3)	5 (2)	1 (0)
Govt. Secondary School	49 (71)	60 (29)	25 (10)	10 (5)	6 (3)
Private Secondary School	42 (58)	67 (42)	1 (0)	6 (3)	3 (1)
Govt. Senior Secondary School	16 (31)	93 (69)	22 (13)	30 (25)	21 (12)
Private Senior Secondary School	17 (22)	92 (78)	3 (1)	3 (4)	3 (2)
Govt. Arts and Science Degree College	0 (0)	109 (100)	2 (0)	20 (22)	82 (74)
Private Arts and Science Degree College	0 (0)	109 (100)	0 (0)	1 (1)	4 (3)
Govt. Engineering College	0 (0)	109 (100)	0 (0)	0 (0)	79 (72)
Private Engineering College	0 (0)	109 (100)	1 (0)	4 (4)	24 (22)
Govt. Medicine College	0 (0)	109 (100)	2 (0)	16 (18)	72 (67)
Private Medicine College	0 (0)	109 (100)	0 (0)	4 (4)	15 (11)
Govt. Management Institute	0 (0)	109 (100)	0 (0)	3 (3)	73 (62)
Private Management Institute	2 (2)	107 (98)	0 (0)	2 (2)	28 (30)
Govt. Polytechnic	0 (0)	109 (100)	2 (0)	20 (22)	80 (72)
Private Polytechnic	0 (0)	109 (100)	0 (0)	0 (0)	7 (6)
Govt. Vocational Training School/ITI	0 (0)	109 (100)	3 (2)	19 (21)	79 (72)
Private Vocational Training School/ITI	0 (0)	109 (100)	0 (0)	0 (0)	4 (2)
Govt. Non Formal Training Centre	0 (0)	109 (100)	1 (0)	15 (18)	65 (56)
Private Non Formal Training Centre	0 (0)	109 (100)	1 (0)	5 (5)	22 (22)
Govt. School For Disabled	0 (0)	109 (100)	0 (0)	0 (0)	67 (62)
Private School For Disabled	0 (0)	109 (100)	0 (0)	5 (6)	37 (32)
Government Others	0 (0)	109 (100)	0 (0)	0 (0)	0 (0)
Private Others	0 (0)	109 (100)	0 (0)	0 (0)	0 (0)

Note : Distance A : Less than 5 km; B : Between 5-10 km; C : 10+ km.; Source : Data Analysis is based on 2011 Census.

DISCLAIMER

The Terms of Use and Disclaimer of Datanet India Private Limited (hereinafter referred to as "Datanet") for use of this analysis report of **Churu Assembly Constituency (Churu Vidhan Sabha)** :-

1. **Assembly Factbook™** is a Registered Trade Mark owned by Datanet.
2. All the maps are sketched and graphical representation only and have not been drawn to the scale and also not to represent the actual geographical area or boundary of the unit.
3. The data for the aforesaid analysis is based on authentic sources and has been culled from the various publications of Census, CSO and NSSO for district and block level data, various central and state government departments, Central & State Elections Commissions and the concerned Returning Officers' releases, Electoral Rolls, Election results and allied publications, internal assessment, surveys, estimates and analysis. Therefore, certain adjustment of data at micro level may have been done to arrive closer to the macro data.
4. Data have been provided on an "As Is" and "As AVAILABLE" basis
5. The colours shown in the maps or diagram and charts of a particular party, alliance or AC are indicative and do not represent them.
6. This publication which includes maps, sheets, graphs and data would be the property under copyright of Datanet only. The user may use these for its internal study, analysis and research purposes. It's public display, re-selling or any commercial uses by the user are not allowed.
7. Datanet has taken due care and caution in compilation and processing of data and allied information, but does not guarantee the accuracy, adequacy or completeness of any information/analysis and will be not responsible for any errors or omissions or for the results obtained from the use of such information/analysis.
8. All the contents for the publication have been culled from various authentic sources and Datanet reasonably believes such sources to be reliable, but does not make any representations, express or implied as to the accuracy or fitness of use of such information. The information or contents of the information/analysis do not constitute advice and should not be relied upon in making (or refraining from making) any decision. Any reliance placed upon the information provided by Datanet is the sole responsibility and strictly at the user's risk.
9. In no event will Datanet be liable for any damages (including, without limitation, damages for loss of business projects, or loss of profits) arising in contract, tort or otherwise from the use of or inability to use any of its contents, or from any action taken (or refrained from being taken) as a result of using the analysis or any of its contents. Datanet its directors, owners, editors, officials, employees, distributor and agents or any associate will not be liable for any errors in the information contained or any consequences arising from the use of the contents of the provided information/analysis.
10. If any provision of these terms and conditions is held invalid or illegal or unenforceable for any reason by any court of competent jurisdiction, such provision shall be severed and the remainder of provisions of the terms and conditions shall continue in full force and effect as if the Term of Use had been executed with the invalid, illegal or unenforceable provision eliminated.
11. If there are any discrepancies in the information provided, please bring it to attention of Datanet for suitable rectification measures.

Buy Online This Complete Book At
Datanet India eBooks Store

[**www.indiastatpublications.com**](http://www.indiastatpublications.com)

or go directly at

[**http://www.indiastatpublications.com/
Assembly_factbook/Rajasthan/Churu/ Churu**](http://www.indiastatpublications.com/Assembly_factbook/Rajasthan/Churu/Churu)

 **indiastat**elections

ISBN : 978-93-86370-59-6



9 789387 126759 6