



Rajasthan

# Assembly Factbook™

Lunkaransar Assembly Constituency



Key Electoral Data of Lunkaransar  
Assembly Constituency (Vidhan Sabha)

Rajasthan  
**Assembly Factbook**<sup>TM</sup>  
Lunkaransar Assembly Constituency



Lunkaransar Vidhan Sabha

## **Editor & Director**

Dr. R.K. Thukral

## **Research Editor**

Dr. Shafeeq Rahman

## **Compiled, Researched and Published by Datanet India Pvt. Ltd.**

D-100, 1st Floor,

Okhla Industrial Area, Phase-I,  
New Delhi- 110020.

Ph.: 91-11- 43580781-84

Email : support@indiastatpublications.com

Website : www.indiastatelections.com

## **Online Book Store :**

www.indiastatpublications.com

**Report No. :** AFB/RJ-016-0125

**ISBN :** 978-93-87293-27-4

**First Edition :** January, 2018

**Eighth Updated Edition :** January, 2025

**Price :** Rs. 11500/-

US\$ 310

**© Datanet India Pvt. Ltd.**

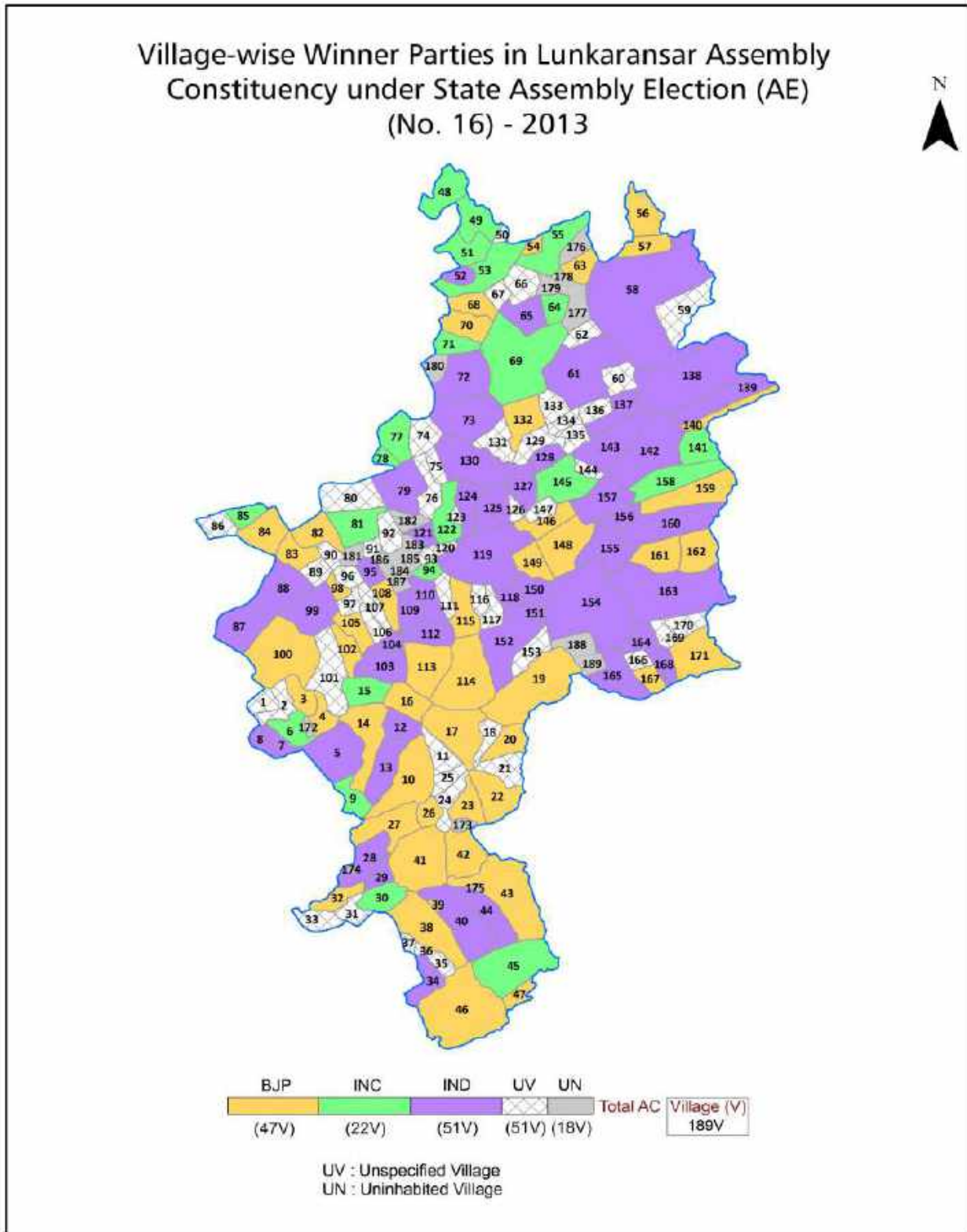
All rights reserved. No part of this book may be reproduced, stored in a retrieval system or transmitted in any form or by any means, mechanical photocopying, photographing, scanning, recording or otherwise without the prior written permission of the publisher. Please refer to Disclaimer at page no. 204 for the use of this publication.

Printed in India

## Contents

No.	Particulars	Page No.
	<b>Introduction</b>	
1	Assembly Constituency - (Vidhan Sabha) at a Glance   Features of Assembly as per Delimitation Commission of India (2008)	1-2
	<b>Location and Political Maps</b>	
2	Location Map   Boundaries of Assembly Constituency - (Vidhan Sabha) in District   Boundaries of Assembly Constituency under Parliamentary Constituency - (Lok Sabha)   Village-wise Winner Parties- 2024, 2023, 2019, 2018, 2014, 2013, 2009 and 2008	3-11
	<b>Administrative Setup (2011)</b>	
3	District   Sub-district   Towns   Villages   Inhabited Villages   Uninhabited Villages   Village Panchayat   Intermediate Panchayat	12-21
	<b>Demographics (2011)</b>	
4	Population   Households   Rural/Urban Population   Villages by Population Size   Sex Ratio (Total & 0-6 Years)   Religious Population   Social Population   Literacy Rate	22-23
	<b>Electoral Features</b>	
5	Important Dates of Last Elections Held   Electors by Gender   Service Electors   Voters   Voters Turnout   Polling Stations & Average Number of Electors per Polling Station   Electors by Age Group   Present Elected Representatives	24-29
	<b>Historical Summary Election Results</b>	
6	Vote Share of Major Parties   Winning Margin (Number & Percentage)   Polarity of Parties   Summary Result of Assembly Segment of Parliamentary Elections 2024, 2019, 2014, 2009, 2004 and 1999   Summary Result of Assembly Elections 2023, 2018, 2013, 2008, 2003, 1998, 1993, 1990, 1985, 1980, 1977, 1972, 1967, 1962 and 1957	30-52
	<b>Polling Station Level Election Results</b>	
7	Name and Number of Polling Station 2024, 2023, 2019, 2018, 2014, 2013, 2009 and 2008   Polling Station-wise Electors, Voters & Voters Turnout 2024, 2023, 2019, 2018, 2014, 2013, 2009 and 2008   Polling Station wise Elections Results 2024, 2023, 2019, 2018, 2014, 2013, 2009 and 2008	53-184
	<b>Share of Assembly Constituency</b>	
8	Share of Assembly Constituency - (Vidhan Sabha) in State, District and Parliamentary Constituency - (Lok Sabha)	185
	<b>Socio-Economic Amenities (2011)</b>	
9	Access to Administrative Units   Agricultural, Manufacturing and Industrial Commodities   Demographic Indicators   Education   Health & Manpower   Drinking Water Supply   Sanitation   Entertainment and Receptions Infrastructure   Power   Food Allocation Distribution and Marketing of Agriculture Commodities Infrastructure   Transport and Road Infrastructure   Communication   Banking and Financial Services   Land Use   Irrigation Source	187-201
10	<b>Abbreviation &amp; Sources</b>	202-203
11	<b>Disclaimer</b>	204

Location & Political Map





## Administrative Setup

### List of Village Panchayat & Intermediate Panchayat (Block) Name - 2011

Village Name	Village Panchayat Name	Intermediate Panchayat Name
1 Lkd	Nathwana	Lunkaransar
11 Mkd	Kapoorisar	Lunkaransar
18 Mkd	Kapoorisar	Lunkaransar
247-800 Rd(L)	Nathwana	Lunkaransar
264.030 Rd (R)	Kankarwala	Lunkaransar
9 Mkd	Kapoorisar	Lunkaransar
Adsar	Rawansar	Lunkaransar
Ajeetmana	Ajeetmana	Lunkaransar
Akadeeyawala	Jamsar	Bikaner
Alauda	Khokharana	Lunkaransar
Anandpura	Runiya Barawas	Bikaner
Arjunsar Station	Rambagh	Lunkaransar
Asera	Serera	Bikaner
Asrasar	Baladesar	Lunkaransar
Baderan	Baderan	Lunkaransar
Bakhoosar	Suin	Lunkaransar
Baladesar	Baladesar	Lunkaransar
Bamanwali	Dheereran Station	Lunkaransar
Bambloo	Bambloo	Bikaner
Bandha	Katariyasar	Bikaner
Bas Karnisar	Rawansar	Lunkaransar
Beer Sangreu	Mahajan	Lunkaransar
Beermana	Khokharana	Lunkaransar
Belasar	Tejrasar	Bikaner
Bhaderan	Kankarwala	Lunkaransar
Bhadwan	Kheenyera	Lunkaransar
Bheekhnera	Bheekhnera	Lunkaransar
Bhojera	Serera	Bikaner
Bhom Malkisar	Peepera	Lunkaransar

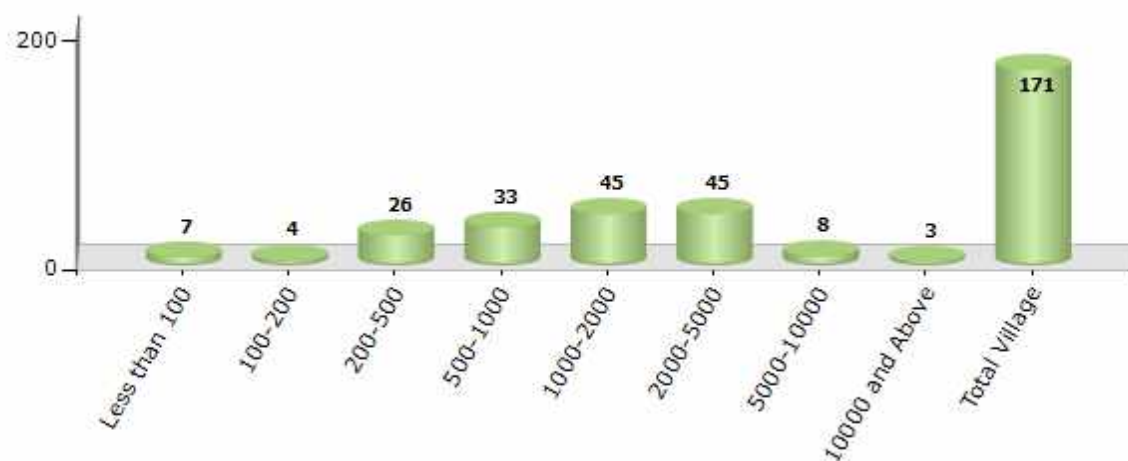
Contd....

## Demographic

### Number of Villages by Population Size - 2011

Less than 100	100-200	200-500	500-1000	1000-2000	2000-5000	5000-10000	10000 and Above	Total Village
7	4	26	33	45	45	8	3	171

Number of Villages by Population Size - 2011

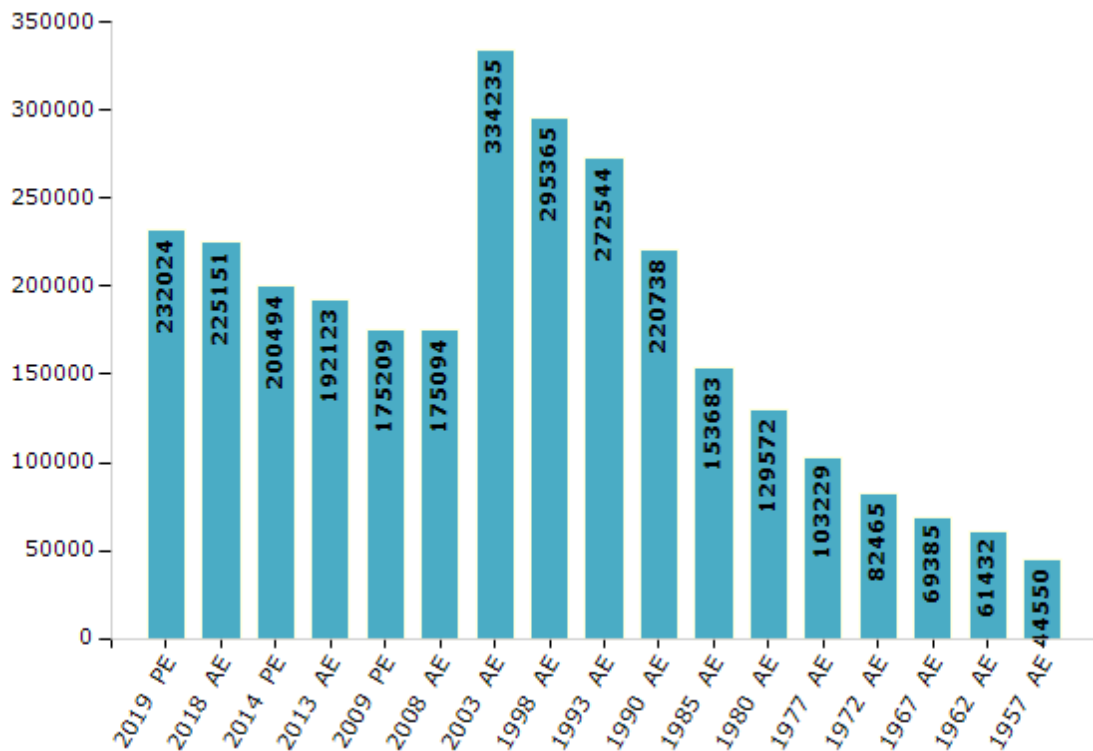


## Electoral Features

### Electors by Male & Female

Year	Male	Female	Others	Total	Year	Male	Female	Others	Total
2019 PE	123565	108459	0	232024	1993 AE	148498	124046	-	272544
2018 AE	119913	105238	0	225151	1990 AE	120351	100387	-	220738
2014 PE	106489	94005	0	200494	1985 AE	82372	71311	-	153683
2013 AE	101786	90337	0	192123	1980 AE	68735	60837	-	129572
2009 PE	93015	82194	-	175209	1977 AE	54556	48673	-	103229
2008 AE	92484	82610	-	175094	1972 AE	43125	39340	-	82465
2004 PE	-	-	-	-	1967 AE	-	-	-	69385
2003 AE	180054	154181	-	334235	1962 AE	-	-	-	61432
1999 PE	-	-	-	-	1957 AE	-	-	-	44550
1998 AE	160684	134681	-	295365	1952 AE	-	-	-	-

Number of Electors



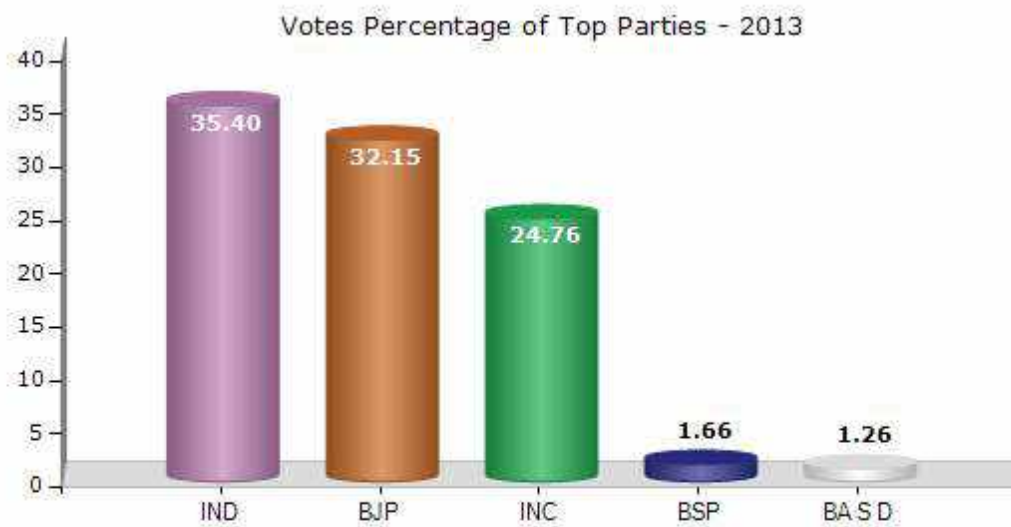
Note : AE : Assembly Election, PE : Assembly Segment of Parliamentary Election



## Historical Summary Election Results

### Summary Result of Assembly Election - 2013

Candidate Name	Party	Votes	Votes %
Manik Chand Surana	IND	52532	35.4
Sumit Godara	BJP	47715	32.15
Virendra Beniwal	INC	36746	24.76
Kapil Gour	BSP	2465	1.66
Malaram Meghwal	BA S D	1875	1.26
Lalchand Bhadu	CPM	1216	0.82
Chandrashekhar	RJVP	1027	0.69
Ch. Mahendra Singh Godara	SMBHP	858	0.58
	NOTA	3973	2.68



## Polling Station Level Election Results

### Number and Name of Polling Stations (PS) (2018)

Number of Polling Stations	Name of Polling Stations	Number of Polling Stations	Name of Polling Stations
1	Government Senior Secondary School Fuleji	22	Government Upper Primary School Manohariya
2	Government Secondary School Chak Jod	23	Government Secondary School Baderan Right Part
3	Government Upper Primary School Ramsara	24	Government Secondary School Left Part Baderan
4	Government Upper Primary School Jaswantsar	25	Government Secondary School Mokhampura
5	Government Upper Primary School Asrasar	26	Government Primary School Right Part Mahajan
6	Government Senior Secondary School Arjansar Right Part	27	Government Primary School Middle Part Mahajan
7	Government Senior Secondary School Arjansar Left Part	28	Government Senior Secondary School Mahajan
8	Government Upper Primary School Mithariya	29	Government Primary School Railway Station Mahajan
9	Government Upper Primary School Ranisar	30	Government Primary School Left Part Mahajan
10	Government Upper Primary School Dhani Chhiplai	31	Government Secondary School Left Part Sherpura
11	Government Secondary School Sabniya Right Part	32	Government Secondary School Left Part Sherpura
12	Government Secondary School Sabniya Left Part	33	Government Secondary School Middle Sherpura
13	Government Senior Secondary School Jaitpur Left Part	34	Government Senior Secondary School Right Part Suin
14	Government Senior Secondary School Jaitpur Right Part	35	Government Senior Secondary School Left Part Suin
15	Government Senior Secondary School Jaitpur Middle Part	36	Government Upper Primary School Bakhusar
16	Government Upper Primary School Jaitpura	37	Government Shikshakarmi Primary School Dulchar
17	Government Secondary School Rambag	38	Government Senior Secondary School Left Part Shekhsar
18	Government Upper Primary School Ghesura	39	Government Senior Secondary School Right Part Shekhsar
19	Government Upper Primary School Ratnisar	40	Government Primary School Right Part Baskhodala
20	Government Senior Secondary School Baladesar	41	Government Primary School Left Part Bas Khodala
21	Government Primary School Gusaina	42	Government Upper Primary School Dhiridan

Contd....

## Polling Station Level Election Results

### Polling Station-wise Votes Secured by Overall Top Five Parties in Lunkaransar Assembly in Assembly Election (AE) under Bikaner Parliamentary Constituency in Rajasthan (2018)

Number of Polling Station	Winner - Sumit Godara (BJP)	Runner-up - Virendra Beniwal (INC)	3rd - Prabhudayal (IND)	4th - Pawan Kumar Ojha (BSP)	5th - Lalchand Bhadu (CPM)	NOTA	Other	Total Votes Secured
36	293	188	93	36	2	5	34	651
37	102	105	245	17	4	2	34	509
38	489	369	88	16	14	6	23	1005
39	412	329	69	10	10	30	57	917
40	277	398	99	4	17	7	30	832
41	297	298	19	4	8	8	23	657
42	323	265	33	3	2	4	15	645
43	202	91	608	2	50	11	19	983
44	180	169	640	12	65	6	36	1108
45	217	243	290	102	114	15	25	1006
46	287	127	470	3	55	3	28	973
47	206	146	419	6	44	4	25	850
48	224	219	314	9	71	11	36	884
49	182	562	39	8	79	8	28	906
50	395	108	117	0	3	1	25	649
51	271	276	112	1	10	6	42	718
52	440	236	135	15	30	16	40	912
53	359	368	172	9	4	5	29	946
54	467	405	110	23	8	5	44	1062
55	375	184	126	19	20	7	26	757
56	227	199	34	3	39	6	21	529
57	268	202	101	2	74	8	70	725
58	406	334	8	1	3	1	26	779
59	416	260	14	3	6	6	18	723
60	326	450	84	5	11	11	28	915
61	550	220	51	6	13	7	34	881
62	265	354	45	2	24	3	19	712
63	338	306	33	2	8	6	17	710
64	284	307	45	3	3	19	21	682
65	256	287	89	3	0	6	11	652
66	272	297	57	5	3	6	25	665
67	430	360	35	6	3	8	26	868
68	36	144	103	7	0	2	9	301
69	437	170	84	4	2	7	23	727
70	113	224	93	5	1	6	19	461

Contd....

## Polling Station Level Election Results

### Winner, Runner-up and 3rd Party Position & Winning Margin According to Polling Stations in Lunkaransar Assembly in Assembly Election (AE) under Bikaner Parliamentary Constituency in Rajasthan (2018)

Polling Station Number	Winner Party	Winner Votes (%)	Runner-up Party	Runner-up Votes (%)	Winning Margin Votes (%)	Third Party	Third Party Votes (%)	Other Votes (%)
71	BJP	397 (49.38)	INC	270 (33.58)	127 (15.8)	IND (P)	94 (11.69)	43 (5.35)
72	INC	357 (40.11)	BJP	256 (28.76)	101 (11.35)	IND (P)	211 (23.71)	66 (7.42)
73	BJP	329 (48.17)	IND (P)	198 (28.99)	131 (19.18)	INC	111 (16.25)	45 (6.59)
74	BJP	228 (38.45)	IND (P)	212 (35.75)	16 (2.7)	INC	107 (18.04)	46 (7.76)
75	INC	304 (49.43)	BJP	163 (26.5)	141 (22.93)	IND (P)	114 (18.54)	34 (5.53)
76	IND (P)	246 (42.34)	BJP	222 (38.21)	24 (4.13)	INC	95 (16.35)	18 (3.1)
77	IND (P)	344 (55.57)	BJP	137 (22.13)	207 (33.44)	INC	102 (16.48)	36 (5.82)
78	INC	267 (35.18)	BJP	246 (32.41)	21 (2.77)	IND (P)	203 (26.75)	43 (5.67)
79	BJP	600 (64.72)	INC	150 (16.18)	450 (48.54)	IND (P)	148 (15.97)	29 (3.13)
80	BJP	467 (49.11)	IND (P)	273 (28.71)	194 (20.4)	INC	165 (17.35)	46 (4.84)
81	BJP	330 (36.42)	INC	274 (30.24)	56 (6.18)	IND (P)	253 (27.92)	49 (5.41)
82	BJP	364 (68.16)	INC	149 (27.9)	215 (40.26)	DKD	5 (0.94)	16 (3)
83	IND (P)	211 (44.14)	INC	129 (26.99)	82 (17.15)	BJP	119 (24.9)	19 (3.97)
84	INC	338 (43.33)	BJP	315 (40.38)	23 (2.95)	BSP	50 (6.41)	77 (9.87)
85	BJP	287 (41.06)	INC	281 (40.2)	6 (0.86)	IND (P)	108 (15.45)	23 (3.29)
86	BJP	303 (47.72)	INC	194 (30.55)	109 (17.17)	IND (P)	119 (18.74)	19 (2.99)
87	BJP	284 (44.94)	IND (P)	170 (26.9)	114 (18.04)	INC	152 (24.05)	26 (4.11)
88	INC	422 (51.34)	BJP	261 (31.75)	161 (19.59)	IND (P)	124 (15.09)	15 (1.82)
89	BJP	355 (52.28)	INC	163 (24.01)	192 (28.27)	IND (P)	145 (21.35)	16 (2.36)
90	BJP	392 (45.27)	INC	345 (39.84)	47 (5.43)	IND (P)	72 (8.31)	57 (6.58)
91	INC	309 (46.96)	BJP	271 (41.19)	38 (5.77)	IND (P)	28 (4.26)	50 (7.6)
92	BJP	462 (54.16)	INC	271 (31.77)	191 (22.39)	IND (P)	97 (11.37)	23 (2.7)
93	INC	424 (42.36)	BJP	419 (41.86)	5 (0.5)	IND (P)	113 (11.29)	45 (4.5)
94	INC	462 (44.85)	BJP	411 (39.9)	51 (4.95)	IND (P)	109 (10.58)	48 (4.66)
95	INC	436 (44.76)	BJP	407 (41.79)	29 (2.97)	IND (P)	87 (8.93)	44 (4.52)
96	IND (P)	316 (36.41)	BJP	307 (35.37)	9 (1.04)	INC	174 (20.05)	71 (8.18)
97	BJP	407 (47.38)	INC	217 (25.26)	190 (22.12)	IND (P)	200 (23.28)	35 (4.07)
98	INC	248 (34.83)	BJP	170 (23.88)	78 (10.95)	CPM	165 (23.17)	129 (18.12)
99	CPM	239 (34.59)	BJP	174 (25.18)	65 (9.41)	INC	162 (23.44)	116 (16.79)
100	INC	468 (46.2)	BJP	354 (34.95)	114 (11.25)	CPM	73 (7.21)	118 (11.65)
101	INC	381 (42.86)	BJP	269 (30.26)	112 (12.6)	IND (P)	122 (13.72)	117 (13.16)
102	BJP	317 (34.49)	INC	303 (32.97)	14 (1.52)	CPM	127 (13.82)	172 (18.72)
103	INC	283 (46.17)	BJP	187 (30.51)	96 (15.66)	BSP	59 (9.62)	84 (13.7)
104	BJP	293 (56.35)	INC	162 (31.15)	131 (25.2)	IND (P)	21 (4.04)	44 (8.46)
105	INC	182 (47.03)	BJP	173 (44.7)	9 (2.33)	RLTP	16 (4.13)	16 (4.13)

Contd....

## Socio-Economic Amenities - Rural

### Access to Education Facilities

Particulars	Number of Village (% of Population)				
	Available	Not Available	If Not Available (Distance of Nearest Facility)		
			A	B	C
Govt. Primary School	134 (97)	37 (3)	3 (0)	3 (0)	0 (0)
Private Primary School	82 (75)	89 (25)	11 (1)	17 (2)	3 (0)
Govt. Middle School	85 (82)	86 (18)	25 (5)	27 (5)	3 (1)
Private Middle School	54 (59)	117 (41)	2 (0)	12 (2)	4 (1)
Govt. Secondary School	51 (64)	120 (36)	26 (8)	61 (17)	19 (6)
Private Secondary School	26 (43)	145 (57)	0 (0)	5 (1)	3 (1)
Govt. Senior Secondary School	15 (32)	156 (68)	11 (5)	45 (17)	89 (37)
Private Senior Secondary School	8 (22)	163 (78)	1 (0)	1 (0)	4 (1)
Govt. Arts and Science Degree College	0 (0)	171 (100)	1 (0)	10 (4)	127 (74)
Private Arts and Science Degree College	3 (9)	168 (91)	4 (2)	6 (3)	20 (8)
Govt. Engineering College	0 (0)	171 (100)	0 (0)	2 (0)	160 (94)
Private Engineering College	1 (1)	170 (99)	0 (0)	2 (2)	4 (1)
Govt. Medicine College	0 (0)	171 (100)	0 (0)	3 (1)	163 (94)
Private Medicine College	0 (0)	171 (100)	0 (0)	0 (0)	5 (4)
Govt. Management Institute	0 (0)	171 (100)	1 (0)	3 (1)	140 (87)
Private Management Institute	0 (0)	171 (100)	0 (0)	0 (0)	27 (12)
Govt. Polytechnic	0 (0)	171 (100)	0 (0)	3 (1)	164 (96)
Private Polytechnic	0 (0)	171 (100)	0 (0)	0 (0)	4 (3)
Govt. Vocational Training School/ITI	0 (0)	171 (100)	4 (2)	14 (5)	143 (81)
Private Vocational Training School/ITI	0 (0)	171 (100)	1 (0)	1 (1)	3 (1)
Govt. Non Formal Training Centre	0 (0)	171 (100)	4 (2)	14 (5)	130 (66)
Private Non Formal Training Centre	0 (0)	171 (100)	1 (0)	1 (1)	20 (19)
Govt. School For Disabled	0 (0)	171 (100)	0 (0)	0 (0)	0 (0)
Private School For Disabled	0 (0)	171 (100)	0 (0)	3 (1)	168 (99)
Government Others	0 (0)	171 (100)	0 (0)	0 (0)	0 (0)
Private Others	0 (0)	171 (100)	0 (0)	0 (0)	0 (0)

Note : Distance A : Less than 5 km; B : Between 5-10 km; C : 10+ km.; Source : Data Analysis is based on 2011 Census.

## DISCLAIMER

The Terms of Use and Disclaimer of Datanet India Private Limited (hereinafter referred to as "Datanet") for use of this analysis report of **Lunkaransar Assembly Constituency (Lunkaransar Vidhan Sabha)** :-

1. **Assembly Factbook™** is a Registered Trade Mark owned by Datanet.
2. All the maps are sketched and graphical representation only and have not been drawn to the scale and also not to represent the actual geographical area or boundary of the unit.
3. The data for the aforesaid analysis is based on authentic sources and has been culled from the various publications of Census, CSO and NSSO for district and block level data, various central and state government departments, Central & State Elections Commissions and the concerned Returning Officers' releases, Electoral Rolls, Election results and allied publications, internal assessment, surveys, estimates and analysis. Therefore, certain adjustment of data at micro level may have been done to arrive closer to the macro data.
4. Data have been provided on an "As Is" and "As AVAILABLE" basis
5. The colours shown in the maps or diagram and charts of a particular party, alliance or AC are indicative and do not represent them.
6. This publication which includes maps, sheets, graphs and data would be the property under copyright of Datanet only. The user may use these for its internal study, analysis and research purposes. It's public display, re-selling or any commercial uses by the user are not allowed.
7. Datanet has taken due care and caution in compilation and processing of data and allied information, but does not guarantee the accuracy, adequacy or completeness of any information/analysis and will be not responsible for any errors or omissions or for the results obtained from the use of such information/analysis.
8. All the contents for the publication have been culled from various authentic sources and Datanet reasonably believes such sources to be reliable, but does not make any representations, express or implied as to the accuracy or fitness of use of such information. The information or contents of the information/analysis do not constitute advice and should not be relied upon in making (or refraining from making) any decision. Any reliance placed upon the information provided by Datanet is the sole responsibility and strictly at the user's risk.
9. In no event will Datanet be liable for any damages (including, without limitation, damages for loss of business projects, or loss of profits) arising in contract, tort or otherwise from the use of or inability to use any of its contents, or from any action taken (or refrained from being taken) as a result of using the analysis or any of its contents. Datanet its directors, owners, editors, officials, employees, distributor and agents or any associate will not be liable for any errors in the information contained or any consequences arising from the use of the contents of the provided information/analysis.
10. If any provision of these terms and conditions is held invalid or illegal or unenforceable for any reason by any court of competent jurisdiction, such provision shall be severed and the remainder of provisions of the terms and conditions shall continue in full force and effect as if the Term of Use had been executed with the invalid, illegal or unenforceable provision eliminated.
11. If there are any discrepancies in the information provided, please bring it to attention of Datanet for suitable rectification measures.



Buy Online This Complete Book At  
**Datanet India eBooks Store**

[www.indiastatpublications.com](http://www.indiastatpublications.com)

or go directly at

[http://www.indiastatpublications.com/  
Assembly\\_factbook/Rajasthan/Bikaner/ Lunkaransar](http://www.indiastatpublications.com/Assembly_factbook/Rajasthan/Bikaner/Lunkaransar)

 **india**stat**elections**

ISBN : 978-93-87293-27-4



9 789387 293274