



Rajasthan

Assembly Factbook™

Bayana Assembly Constituency



Key Electoral Data of Bayana
Assembly Constituency (Vidhan Sabha)

Rajasthan

Assembly Factbook™

Bayana Assembly Constituency



Bayana Vidhan Sabha

Editor & Director

Dr. R.K. Thukral

Research Editor

Dr. Shafeeq Rahman

Compiled, Researched and Published by Datanet India Pvt. Ltd.

D-100, 1st Floor,

Okhla Industrial Area, Phase-I,
New Delhi- 110020.

Ph.: 91-11- 43580781-84

Email : support@indiastatpublications.com

Website : www.indiastatelections.com

Online Book Store :

www.indiastatpublications.com

Report No. : AFB/RJ-076-0123

ISBN : 978-93-87267-38-1

First Edition : January, 2018

Sixth Updated Edition : January, 2023

Price : Rs. 11500/-

US\$ 310

© Datanet India Pvt. Ltd.

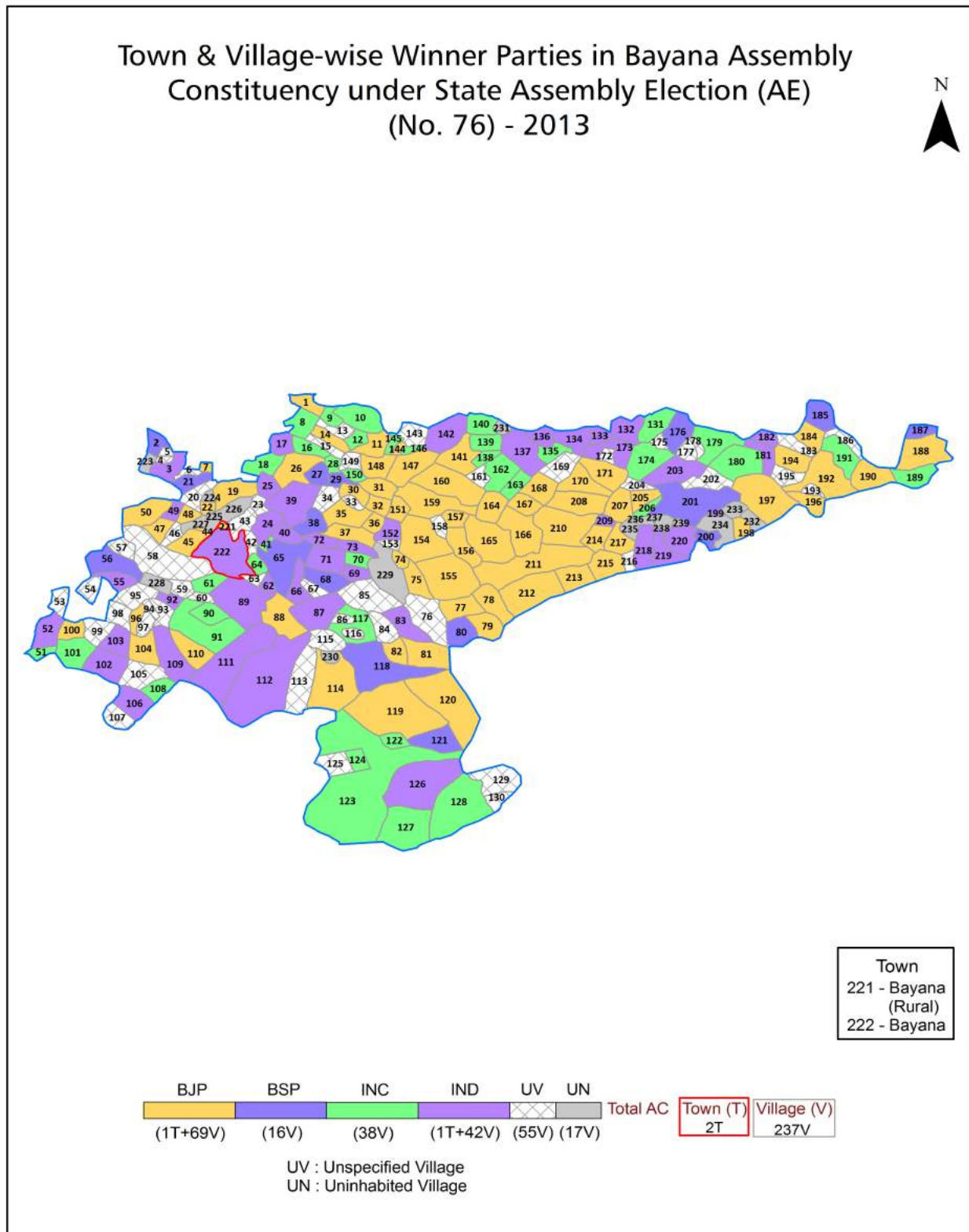
All rights reserved. No part of this book may be reproduced, stored in a retrieval system or transmitted in any form or by any means, mechanical photocopying, photographing, scanning, recording or otherwise without the prior written permission of the publisher. Please refer to Disclaimer at page no. 226 for the use of this publication.

Printed in India

Contents

No.	Particulars	Page No.
	Introduction	
1	Assembly Constituency - (Vidhan Sabha) at a Glance Features of Assembly as per Delimitation Commission of India (2008)	1-2
	Location and Political Maps	
2	Location Map Boundaries of Assembly Constituency - (Vidhan Sabha) in District Boundaries of Assembly Constituency under Parliamentary Constituency - (Lok Sabha) Town & Village-wise Winner Parties- 2019, 2018, 2014, 2013, 2009 and 2008	3-11
	Administrative Setup (2011)	
3	District Sub-district Towns Villages Inhabited Villages Uninhabited Villages Village Panchayat Intermediate Panchayat	12-23
	Demographics (2011)	
4	Population Households Rural/Urban Population Towns and Villages by Population Size Sex Ratio (Total & 0-6 Years) Religious Population Social Population Literacy Rate	24-25
	Electoral Features	
5	Important Dates of Last Elections Held Electors by Gender Service Electors Voters Voters Turnout Polling Stations & Average Number of Electors per Polling Station Electors by Age Group Present Elected Representatives	26-31
	Historical Summary Election Results	
6	Vote Share of Major Parties Winning Margin (Number & Percentage) Polarity of Parties Summary Result of Assembly Segment of Parliamentary Elections 2019, 2014, 2009, 2004 and 1999 Summary Result of Assembly Elections 2018, 2013, 2008, 2003, 1998, 1993, 1990, 1985, 1980, 1977, 1972, 1967, 1962 and 1957	32-54
	Polling Station Level Election Results	
7	Name and Number of Polling Station 2019, 2018, 2014, 2013, 2009 and 2008 Polling Station-wise Electors, Voters & Voters Turnout 2019, 2018, 2014, 2013, 2009 and 2008 Polling Station wise Elections Results 2019, 2018, 2014, 2013, 2009 and 2008	55-206
	Share of Assembly Constituency	
8	Share of Assembly Constituency - (Vidhan Sabha) in State, District and Parliamentary Constituency - (Lok Sabha)	207
	Socio-Economic Amenities (2011)	
9	Access to Administrative Units Agricultural, Manufacturing and Industrial Commodities Demographic Indicators Education Health & Manpower Drinking Water Supply Sanitation Entertainment and Recreations Infrastructure Power Food Allocation Distribution and Marketing of Agriculture Commodities Infrastructure Transport and Road Infrastructure Communication Banking and Financial Services Land Use Irrigation Source	209-223
10	Abbreviation & Sources	224-225
11	Disclaimer	226

Location & Political Map



Administrative Setup

List of Village Panchayat & Intermediate Panchayat (Block) Name - 2011

Village Name	Village Panchayat Name	Intermediate Panchayat Name
Agawali	Salabad	Bayana
Ajnoli	Lahchora Kalan	Bayana
Alapuri	Gazipur	Bayana
Arauda	Gazipur	Bayana
Baisora	Jaisora	Bayana
Bajna	Bajna	Bayana
Bajoli	Salabad	Bayana
Ban Kookra	Singhaniya	Bayana
Bandh Baretha	Mahmadpura	Bayana
Bangaspura	Singhara	Bayana
Bansi	Paharpur	Rupbas
Bansroli	Lahchora Kalan	Bayana
Baori	Baroda	Bayana
Baroda	Baroda	Bayana
Baroli Brahman	Dahina Gaon	Rupbas
Barwar	Daurda	Rupbas
Basai	Paharpur	Rupbas
Bastrawali	Palidang	Bayana
Beerampura	Beerampura	Bayana
Bhagori	Kanawar	Bayana
Bhawanpura	Bhawanpura	Rupbas
Bhiriyani	Chekora	Rupbas
Bidyari	Bidyari	Bayana
Birhata	Milakpur	Bayana
Birrua	Dhana	Rupbas
Biskhori	Mahloni	Bayana
Bokauli	Odel Gaddi	Rupbas
Bosoli	Marauli	Rupbas
Brahmawad	Brahmawad	Bayana

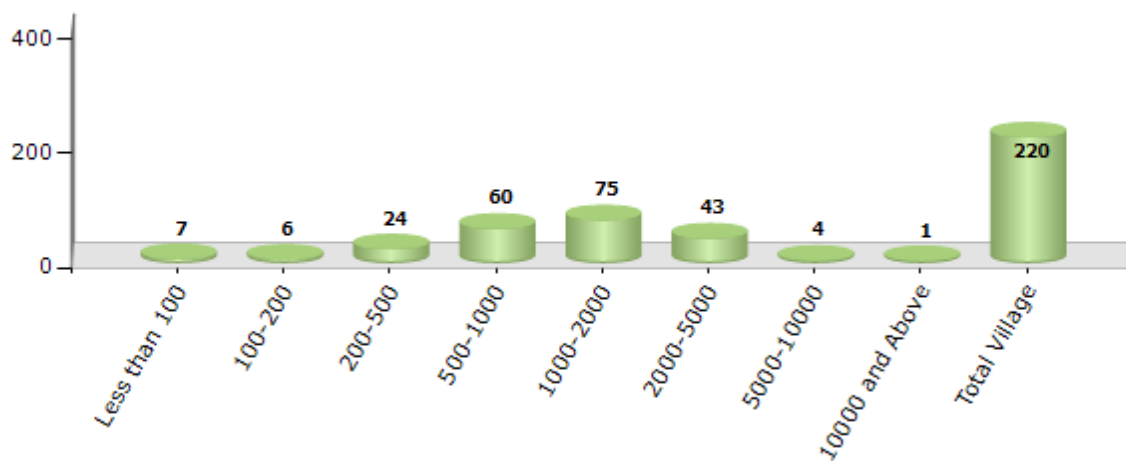
Contd....

Demographic

Number of Villages by Population Size - 2011

Less than 100	100-200	200-500	500-1000	1000-2000	2000-5000	5000-10000	10000 and Above	Total Village
7	6	24	60	75	43	4	1	220

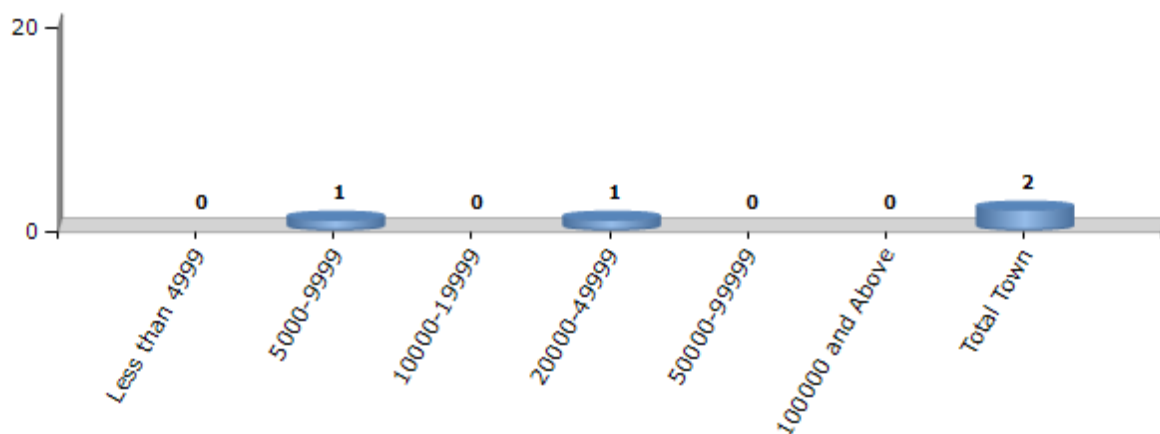
Number of Villages by Population Size - 2011



Number of Towns by Population Size - 2011

Less than 4999	5000-9999	10000-19999	20000-49999	50000-99999	100000 and Above	Total Town
0	1	0	1	0	0	2

Number of Towns by Population Size - 2011

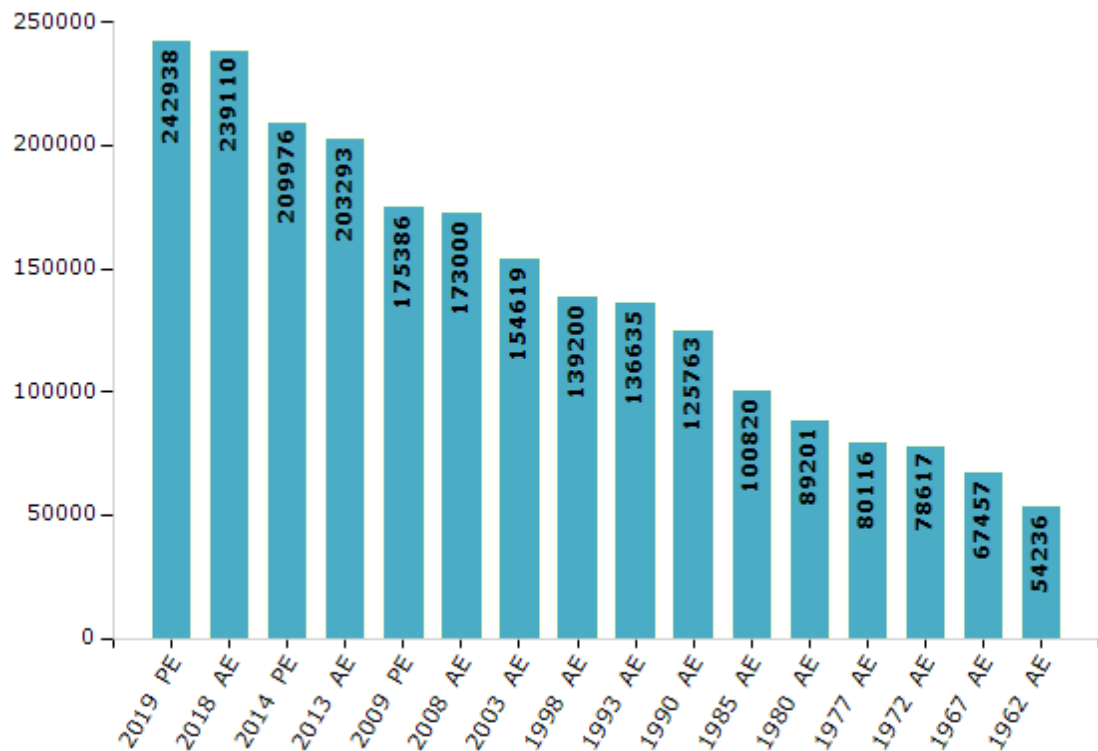


Electoral Features

Electors by Male & Female

Year	Male	Female	Others	Total	Year	Male	Female	Others	Total
2019 PE	131101	111834	3	242938	1993 AE	77003	59632	-	136635
2018 AE	128934	110173	3	239110	1990 AE	70481	55282	-	125763
2014 PE	114265	95711	0	209976	1985 AE	55622	45198	-	100820
2013 AE	110686	92607	0	203293	1980 AE	48658	40543	-	89201
2009 PE	96331	79055	-	175386	1977 AE	44034	36082	-	80116
2008 AE	94256	78744	-	173000	1972 AE	41817	36800	-	78617
2004 PE	-	-	-	-	1967 AE	-	-	-	67457
2003 AE	85775	68844	-	154619	1962 AE	-	-	-	54236
1999 PE	-	-	-	-	1957 AE	-	-	-	-
1998 AE	77716	61484	-	139200	1952 AE	-	-	-	-

Number of Electors

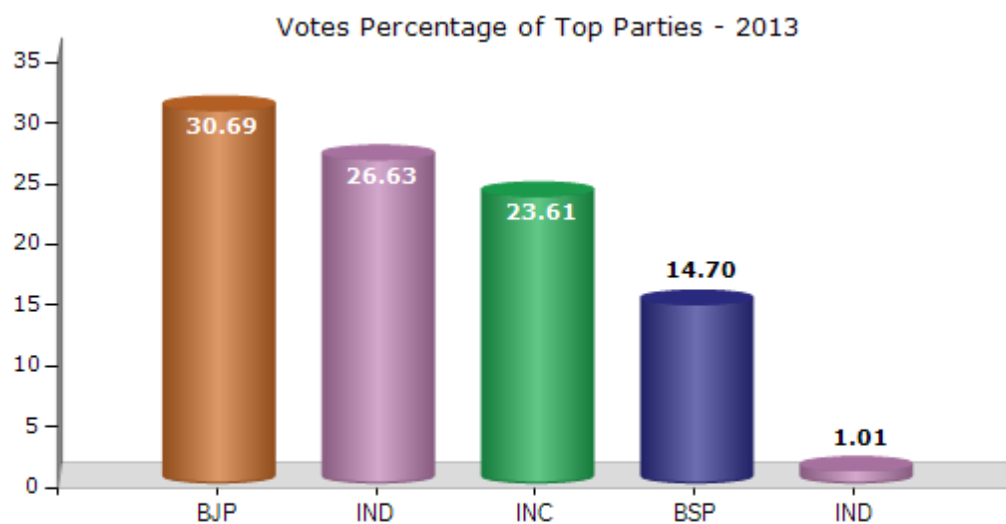


Note : AE : Assembly Election, PE : Assembly Segment of Parliamentary Election

Historical Summary Election Results

Summary Result of Assembly Election - 2013

Candidate Name	Party	Votes	Votes %
Bachchu Singh	BJP	43868	30.69
Ritu Banavat	IND	38057	26.63
Nirbhay Lal	INC	33748	23.61
Munni Devi	BSP	21005	14.7
Naresh	IND	1440	1.01
Ravindra Kumar	IND	872	0.61
Ramratan	BYS	703	0.49
Bhagvansingh	SP	653	0.46
Ramniwas	RJVP	380	0.27
Yadram	BHBP	278	0.19
	NOTA	1928	1.35



Polling Station Level Election Results

Number and Name of Polling Stations (PS) (2018)

Number of Polling Stations	Name of Polling Stations	Number of Polling Stations	Name of Polling Stations
1	Govt. Upper Primary School Nayagaon Kala	22	Atal Seva Kendra Salabad
2	Govt. Upper Primary School Bhagori	23	Govt. Upper Primary School Agawali
3	Govt. Adarsh Senior Secondary School Kanawar Left Part	24	Govt. Upper Primary School Bajauli
4	Govt. Adarsh Senior Secondary School Kanawar Right Part	25	Govt. Upper Primary School Ajnoli
5	Govt. Primary School Nagla Tirkha	26	Govt. Adarsh Senior Secondary School Beerampura Left Part
6	Swatantrata Sainani Late Shree Natthi Lal Dhaked Govt. Adarsh Senior Secondary School Harnagar	27	Govt. Adarsh Senior Secondary School Beerampura Right Part
7	Late Shree Roshan Lal Sharma Swantrata Sainani Govt. Adarsh Senior Secondary School Vidyari	28	Govt. Primary School Peepari
8	Govt. Upper Primary School Nagla Jhamra	29	Govt. Adarsh Senior Secondary School Milakpur Left Part
9	Govt. Adarsh Senior Secondary School Seedpur Left Part	30	Govt. Adarsh Senior Secondary School Milakpur Right Part
10	Atal Seva Kendra Seedpur	31	Govt. Upper Primary School Sevla
11	Govt. Girls Secondary School Brahmbad	32	Govt. Primary School Birhatha
12	Govt. Adarsh Senior Secondary School Brahmbad Left Part	33	Atal Seva Kendra Lahchora Kala
13	Govt. Adarsh Senior Secondary School Brahmbad Right Part	34	Govt. Primary School Chaukhanda
14	Atal Seva Kendra Brahmbad	35	Govt. Upper Primary School Sadpura Left Part
15	Govt. Primary School Nayabas	36	Govt. Upper Primary School Sadpura Right Part
16	Govt. Primary School Baikhedra	37	Govt. Upper Primary School Santokpura
17	Govt. Adarsh Senior Secondary School Purabai Kheda Left Part	38	Govt. Upper Primary School Thikariya
18	Govt. Adarsh Senior Secondary School Purabai Kheda Right Part	39	Govt. Adarsh Senior Secondary School Barauda Left Part
19	Govt. Upper Primary School Nadi Gaon Left Part	40	Govt. Adarsh Senior Secondary School Barauda Right Part
20	Govt. Upper Primary School Nadi Gaon Right Part	41	Govt. Upper Primary School Babri
21	Govt. Adarsh Senior Secondary School Salabad	42	Govt. Adarsh Senior Secondary School Narauli Left Part

Contd....

Polling Station Level Election Results

Polling Station-wise Votes Secured by Overall Top Five Parties in Bayana Assembly in Assembly Election (AE) under Bharatpur Parliamentary Constituency in Rajasthan (2018)

Number of Polling Station	Winner - Amar Singh (INC)	Runner-up - Dr. Ritu Banawat (BJP)	3rd - Sunil Kumar (BSP)	4th - Mishri Prasad Koli (IND)	5th - Mahesh Chandra Valmeki (BRSP)	NOTA	Other	Total Votes Secured
36	285	72	4	0	0	2	0	363
37	377	110	0	0	0	1	0	488
38	429	244	14	2	0	5	2	696
39	235	222	13	4	0	14	6	494
40	277	121	1	3	2	11	0	415
41	451	336	2	0	1	0	0	790
42	416	86	6	0	1	1	2	512
43	115	282	2	0	2	3	2	406
44	327	142	32	2	1	6	2	512
45	361	379	5	2	0	1	2	750
46	583	303	3	3	2	9	1	904
47	183	177	1	0	1	1	0	363
48	215	308	2	0	1	0	0	526
49	462	63	3	1	0	3	2	534
50	463	83	9	2	0	10	1	568
51	222	397	4	4	0	14	4	645
52	453	316	6	4	1	11	4	795
53	362	89	8	2	0	2	12	475
54	176	415	12	3	0	7	8	621
55	229	433	7	2	1	2	1	675
56	310	343	12	4	0	4	1	674
57	98	125	162	3	3	2	3	396
58	198	393	4	3	1	8	2	609
59	352	327	24	0	0	0	2	705
60	256	406	4	0	1	4	3	674
61	601	62	32	0	0	2	0	697
62	338	200	27	0	0	9	2	576
63	449	187	8	1	0	3	0	648
64	183	403	2	1	0	4	3	596
65	219	373	19	0	1	2	2	616
66	259	239	4	5	0	6	1	514
67	305	457	4	2	4	6	2	780
68	240	601	5	5	3	10	0	864
69	269	621	2	3	0	4	1	900
70	385	496	4	10	1	7	4	907

Contd....

Polling Station Level Election Results

Winner, Runner-up and 3rd Party Position & Winning Margin According to Polling Stations in Bayana Assembly in Assembly Election (AE) under Bharatpur Parliamentary Constituency in Rajasthan (2018)

Polling Station Number	Winner Party	Winner Votes (%)	Runner-up Party	Runner-up Votes (%)	Winning Margin Votes (%)	Third Party	Third Party Votes (%)	Other Votes (%)
71	BJP	512 (73.35)	INC	172 (24.64)	340 (48.71)	BYS	2 (0.29)	12 (1.72)
72	BJP	649 (74.17)	INC	213 (24.34)	436 (49.83)	BSP	3 (0.34)	10 (1.14)
73	BJP	659 (84.16)	INC	115 (14.69)	544 (69.47)	BSP	1 (0.13)	8 (1.02)
74	BJP	575 (74.87)	INC	177 (23.05)	398 (51.82)	IND (MPK)	2 (0.26)	14 (1.82)
75	BJP	617 (69.95)	INC	257 (29.14)	360 (40.81)	BSP	1 (0.11)	7 (0.79)
76	BJP	404 (62.64)	INC	232 (35.97)	172 (26.67)	BSP	3 (0.47)	6 (0.93)
77	BJP	593 (81.57)	INC	122 (16.78)	471 (64.79)	IND (MPK)	4 (0.55)	8 (1.1)
78	BJP	526 (73.26)	INC	178 (24.79)	348 (48.47)	IND (MPK)	4 (0.56)	10 (1.39)
79	BJP	396 (64.39)	INC	206 (33.5)	190 (30.89)	BSP	3 (0.49)	10 (1.63)
80	BJP	780 (80.16)	INC	177 (18.19)	603 (61.97)	BSP	3 (0.31)	13 (1.34)
81	INC	692 (74.81)	BJP	190 (20.54)	502 (54.27)	BSP	18 (1.95)	25 (2.7)
82	BJP	703 (81.37)	INC	139 (16.09)	564 (65.28)	BSP	4 (0.46)	18 (2.08)
83	BJP	534 (69.8)	INC	216 (28.24)	318 (41.56)	BSP	2 (0.26)	13 (1.7)
84	BJP	485 (85.84)	INC	72 (12.74)	413 (73.1)	BSP	1 (0.18)	7 (1.24)
85	BJP	705 (80.57)	INC	153 (17.49)	552 (63.08)	BSP	2 (0.23)	15 (1.71)
86	BJP	460 (56.93)	INC	327 (40.47)	133 (16.46)	BSP	13 (1.61)	8 (0.99)
87	INC	723 (91.75)	BJP	34 (4.31)	689 (87.44)	BSP	16 (2.03)	15 (1.9)
88	BJP	516 (77.59)	INC	141 (21.2)	375 (56.39)	IND (MPK)	2 (0.3)	6 (0.9)
89	INC	667 (79.88)	BJP	133 (15.93)	534 (63.95)	BSP	24 (2.87)	11 (1.32)
90	INC	376 (79.16)	BJP	75 (15.79)	301 (63.37)	BSP	22 (4.63)	2 (0.42)
91	INC	312 (66.38)	BJP	148 (31.49)	164 (34.89)	BSP	3 (0.64)	7 (1.49)
92	INC	356 (72.51)	BJP	118 (24.03)	238 (48.48)	BSP	11 (2.24)	6 (1.22)
93	INC	461 (61.8)	BJP	270 (36.19)	191 (25.61)	BSP	6 (0.8)	9 (1.21)
94	INC	772 (82.83)	BJP	124 (13.3)	648 (69.53)	BSP	18 (1.93)	18 (1.93)
95	INC	549 (88.98)	BJP	35 (5.67)	514 (83.31)	BSP	27 (4.38)	6 (0.97)
96	INC	418 (64.91)	BJP	212 (32.92)	206 (31.99)	BSP	3 (0.47)	11 (1.71)
97	BJP	457 (64.37)	INC	246 (34.65)	211 (29.72)	BSP	4 (0.56)	3 (0.42)
98	INC	301 (41.98)	BSP	242 (33.75)	59 (8.23)	BJP	145 (20.22)	29 (4.04)
99	INC	346 (51.49)	BJP	217 (32.29)	129 (19.2)	BSP	96 (14.29)	13 (1.93)
100	INC	508 (70.65)	BJP	189 (26.29)	319 (44.36)	BSP	10 (1.39)	12 (1.67)
101	INC	621 (78.71)	BJP	138 (17.49)	483 (61.22)	BSP	22 (2.79)	8 (1.01)
102	INC	319 (51.7)	BJP	285 (46.19)	34 (5.51)	BSP	2 (0.32)	11 (1.78)
103	INC	543 (86.05)	BJP	47 (7.45)	496 (78.6)	BSP	24 (3.8)	17 (2.69)
104	INC	570 (74.12)	BJP	189 (24.58)	381 (49.54)	BSP	7 (0.91)	3 (0.39)
105	INC	403 (52.34)	BJP	292 (37.92)	111 (14.42)	BSP	66 (8.57)	9 (1.17)

Contd....

Socio-Economic Amenities - Rural

Access to Education Facilities

Particulars	Number of Village (% of Population)				
	Available	Not Available	If Not Available (Distance of Nearest Facility)		
			A	B	C
Govt. Primary School	182 (97)	38 (3)	11 (0)	0 (0)	1 (0)
Private Primary School	112 (74)	108 (26)	23 (2)	2 (0)	1 (0)
Govt. Middle School	108 (76)	112 (24)	64 (13)	1 (0)	1 (0)
Private Middle School	86 (58)	134 (42)	18 (3)	5 (1)	5 (1)
Govt. Secondary School	61 (54)	159 (46)	92 (26)	24 (6)	3 (0)
Private Secondary School	45 (37)	175 (63)	13 (3)	2 (0)	7 (2)
Govt. Senior Secondary School	12 (17)	208 (83)	74 (28)	76 (31)	26 (8)
Private Senior Secondary School	14 (12)	206 (88)	10 (3)	4 (1)	6 (1)
Govt. Arts and Science Degree College	0 (0)	220 (100)	15 (6)	38 (15)	79 (29)
Private Arts and Science Degree College	2 (5)	218 (95)	20 (12)	49 (24)	17 (8)
Govt. Engineering College	0 (0)	220 (100)	0 (0)	0 (0)	3 (1)
Private Engineering College	0 (0)	220 (100)	0 (0)	0 (0)	215 (99)
Govt. Medicine College	0 (0)	220 (100)	0 (0)	0 (0)	173 (82)
Private Medicine College	0 (0)	220 (100)	0 (0)	0 (0)	47 (18)
Govt. Management Institute	0 (0)	220 (100)	0 (0)	0 (0)	109 (45)
Private Management Institute	0 (0)	220 (100)	0 (0)	0 (0)	111 (55)
Govt. Polytechnic	0 (0)	220 (100)	0 (0)	0 (0)	206 (90)
Private Polytechnic	0 (0)	220 (100)	0 (0)	0 (0)	14 (10)
Govt. Vocational Training School/ITI	1 (0)	219 (100)	17 (8)	27 (11)	51 (21)
Private Vocational Training School/ITI	4 (6)	216 (94)	20 (12)	60 (25)	38 (16)
Govt. Non Formal Training Centre	0 (0)	220 (100)	15 (6)	40 (15)	84 (38)
Private Non Formal Training Centre	0 (0)	220 (100)	8 (3)	26 (15)	46 (18)
Govt. School For Disabled	0 (0)	220 (100)	0 (0)	0 (0)	49 (20)
Private School For Disabled	0 (0)	220 (100)	0 (0)	0 (0)	171 (80)
Government Others	0 (0)	220 (100)	0 (0)	0 (0)	0 (0)
Private Others	0 (0)	220 (100)	0 (0)	0 (0)	0 (0)

Note : Distance A : Less than 5 km; B : Between 5-10 km; C : 10+ km.; Source : Data Analysis is based on 2011 Census.

DISCLAIMER

The Terms of Use and Disclaimer of Datanet India Private Limited (hereinafter referred to as "Datanet") for use of this analysis report of **Bayana Assembly Constituency (Bayana Vidhan Sabha)** :-

1. **Assembly Factbook™** is a Registered Trade Mark owned by Datanet.
2. All the maps are sketched and graphical representation only and have not been drawn to the scale and also not to represent the actual geographical area or boundary of the unit.
3. The data for the aforesaid analysis is based on authentic sources and has been culled from the various publications of Census, CSO and NSSO for district and block level data, various central and state government departments, Central & State Elections Commissions and the concerned Returning Officers' releases, Electoral Rolls, Election results and allied publications, internal assessment, surveys, estimates and analysis. Therefore, certain adjustment of data at micro level may have been done to arrive closer to the macro data.
4. Data have been provided on an "As Is" and "As AVAILABLE" basis
5. The colours shown in the maps or diagram and charts of a particular party, alliance or AC are indicative and do not represent them.
6. This publication which includes maps, sheets, graphs and data would be the property under copyright of Datanet only. The user may use these for its internal study, analysis and research purposes. It's public display, re-selling or any commercial uses by the user are not allowed.
7. Datanet has taken due care and caution in compilation and processing of data and allied information, but does not guarantee the accuracy, adequacy or completeness of any information/analysis and will be not responsible for any errors or omissions or for the results obtained from the use of such information/analysis.
8. All the contents for the publication have been culled from various authentic sources and Datanet reasonably believes such sources to be reliable, but does not make any representations, express or implied as to the accuracy or fitness of use of such information. The information or contents of the information/analysis do not constitute advice and should not be relied upon in making (or refraining from making) any decision. Any reliance placed upon the information provided by Datanet is the sole responsibility and strictly at the user's risk.
9. In no event will Datanet be liable for any damages (including, without limitation, damages for loss of business projects, or loss of profits) arising in contract, tort or otherwise from the use of or inability to use any of its contents, or from any action taken (or refrained from being taken) as a result of using the analysis or any of its contents. Datanet its directors, owners, editors, officials, employees, distributor and agents or any associate will not be liable for any errors in the information contained or any consequences arising from the use of the contents of the provided information/analysis.
10. If any provision of these terms and conditions is held invalid or illegal or unenforceable for any reason by any court of competent jurisdiction, such provision shall be severed and the remainder of provisions of the terms and conditions shall continue in full force and effect as if the Term of Use had been executed with the invalid, illegal or unenforceable provision eliminated.
11. If there are any discrepancies in the information provided, please bring it to attention of Datanet for suitable rectification measures.

Buy Online This Complete Book At
Datanet India eBooks Store

www.indiastatpublications.com

or go directly at

[http://www.indiastatpublications.com/
Assembly_factbook/Rajasthan/Bharatpur/ Bayana](http://www.indiastatpublications.com/Assembly_factbook/Rajasthan/Bharatpur/Bayana)

 **india**stat**elections**

ISBN : 978-93-87267-38-1

