



Rajasthan

# Assembly Factbook™

Jaisalmer Assembly Constituency



Key Electoral Data of Jaisalmer  
Assembly Constituency (Vidhan Sabha)

Rajasthan

# **Assembly Factbook™**

Jaisalmer Assembly Constituency



Jaisalmer Vidhan Sabha

## **Editor & Director**

Dr. R.K. Thukral

## **Research Editor**

Dr. Shafeeq Rahman

## **Compiled, Researched and Published by Datanet India Pvt. Ltd.**

D-100, 1st Floor,

Okhla Industrial Area, Phase-I,  
New Delhi- 110020.

Ph.: 91-11- 43580781-84

Email : support@indiastatpublications.com

Website : www.indiastatelections.com

## **Online Book Store :**

www.indiastatpublications.com

**Report No. :** AFB/RJ-132-0123

**ISBN :** 978-93-87267-85-5

**First Edition :** January, 2018

**Sixth Updated Edition :** January, 2023

**Price :** Rs. 11500/-

US\$ 310

**© Datanet India Pvt. Ltd.**

All rights reserved. No part of this book may be reproduced, stored in a retrieval system or transmitted in any form or by any means, mechanical photocopying, photographing, scanning, recording or otherwise without the prior written permission of the publisher. Please refer to Disclaimer at page no. 298 for the use of this publication.

Printed in India

## Contents

No.	Particulars	Page No.
	<b>Introduction</b>	
1	Assembly Constituency - (Vidhan Sabha) at a Glance   Features of Assembly as per Delimitation Commission of India (2008)	1-2
	<b>Location and Political Maps</b>	
2	Location Map   Boundaries of Assembly Constituency - (Vidhan Sabha) in District   Boundaries of Assembly Constituency under Parliamentary Constituency - (Lok Sabha)   Town & Village-wise Winner Parties- 2019, 2018, 2014, 2013, 2009 and 2008	3-11
	<b>Administrative Setup (2011)</b>	
3	District   Sub-district   Towns   Villages   Inhabited Villages   Uninhabited Villages   Village Panchayat   Intermediate Panchayat	12-34
	<b>Demographics (2011)</b>	
4	Population   Households   Rural/Urban Population   Towns and Villages by Population Size   Sex Ratio (Total & 0-6 Years)   Religious Population   Social Population   Literacy Rate	35-36
	<b>Electoral Features</b>	
5	Important Dates of Last Elections Held   Electors by Gender   Service Electors   Voters   Voters Turnout   Polling Stations & Average Number of Electors per Polling Station   Electors by Age Group   Present Elected Representatives	37-42
	<b>Historical Summary Election Results</b>	
6	Vote Share of Major Parties   Winning Margin (Number & Percentage)   Polarity of Parties   Summary Result of Assembly Segment of Parliamentary Elections 2019, 2014, 2009, 2004 and 1999   Summary Result of Assembly Elections 2018, 2013, 2008, 2003, 1998, 1993, 1990, 1985, 1980, 1977, 1972, 1967, 1962, 1957 and 1952	43-66
	<b>Polling Station Level Election Results</b>	
7	Name and Number of Polling Station 2019, 2018, 2014, 2013, 2009 and 2008   Polling Station-wise Electors, Voters & Voters Turnout 2019, 2018, 2014, 2013, 2009 and 2008   Polling Station wise Elections Results 2019, 2018, 2014, 2013, 2009 and 2008	67-278
	<b>Share of Assembly Constituency</b>	
8	Share of Assembly Constituency - (Vidhan Sabha) in State, District and Parliamentary Constituency - (Lok Sabha)	279
	<b>Socio-Economic Amenities (2011)</b>	
9	Access to Administrative Units   Agricultural, Manufacturing and Industrial Commodities   Demographic Indicators   Education   Health & Manpower   Drinking Water Supply   Sanitation   Entertainment and Recreations Infrastructure   Power   Food Allocation Distribution and Marketing of Agriculture Commodities Infrastructure   Transport and Road Infrastructure   Communication   Banking and Financial Services   Land Use   Irrigation Source	281-295
10	<b>Abbreviation &amp; Sources</b>	296-297
11	<b>Disclaimer</b>	298



Town & Village-wise Winner Parties in Jaisalmer Assembly  
Constituency under State Assembly Election (AE)  
(No. 132) - 2013



## Administrative Setup

### List of Village Panchayat & Intermediate Panchayat (Block) Name - 2011

Village Name	Village Panchayat Name	Intermediate Panchayat Name
Abhainagar	Badoda-Gaon	Jaisalmer
Achla	Rasla	Sam
Adbala	Adbala	Sam
Adkiya	Shahgarh	Sam
Adroi @ Bhilon Ki Dhani	Adbala	Sam
Akal	Dabla	Jaisalmer
Ala	Chhatangar	Sam
Alam Ka Gaon	Khuiyala	Sam
Amar Nagar	Basanpeer (Jooni)	Jaisalmer
Amar Sagar	Amar Sagar	Jaisalmer
Amarpura	Devikot	Sam
Amb Nagar	Nehdai	Jaisalmer
Ambedkar Nagar	Mohangarh	Jaisalmer
Antia	Tejrawa	Sam
Arjana	Sultana	Jaisalmer
Arjansar	Sultana	Jaisalmer
Asayach	Badoda-Gaon	Jaisalmer
Asloi	Kotri	Sam
Asoda	Harnau	Sam
Asoo Ka Tala	Bandha	Sam
Asooda	Shahgarh	Sam
Bachhiya Chhor	Shahgarh	Sam
Bachlasar	Mohangarh	Jaisalmer
Bada	Tejpala	Sam
Bada Bag	Amar Sagar	Jaisalmer
Badhan	Narsingon Ki Dhani	Sam
Badhwa	Shahgarh	Sam
Badoda-Gaon	Badoda-Gaon	Jaisalmer
Bagnau	Harnau	Sam

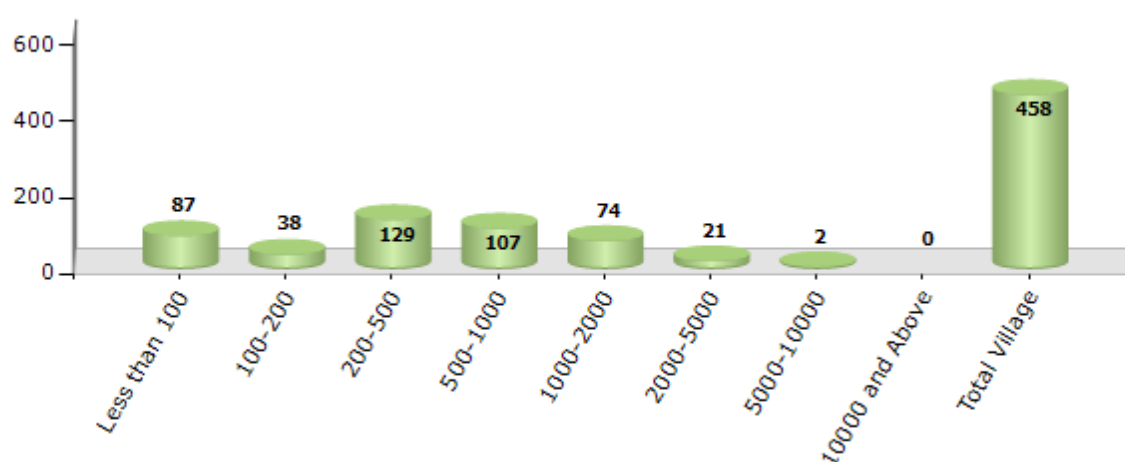
Contd....

## Demographic

### Number of Villages by Population Size - 2011

Less than 100	100-200	200-500	500-1000	1000-2000	2000-5000	5000-10000	10000 and Above	Total Village
87	38	129	107	74	21	2	0	458

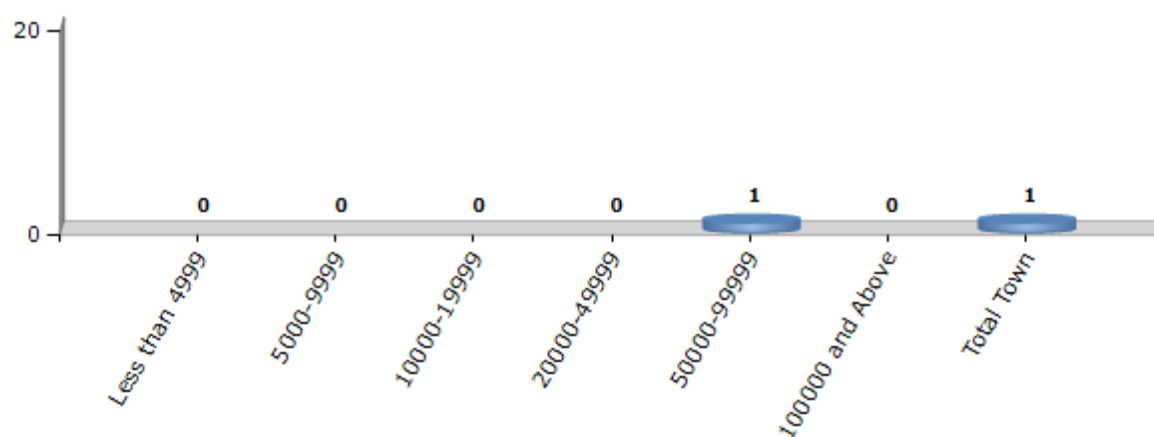
Number of Villages by Population Size - 2011



### Number of Towns by Population Size - 2011

Less than 4999	5000-9999	10000-19999	20000-49999	50000-99999	100000 and Above	Total Town
0	0	0	0	1	0	1

Number of Towns by Population Size - 2011

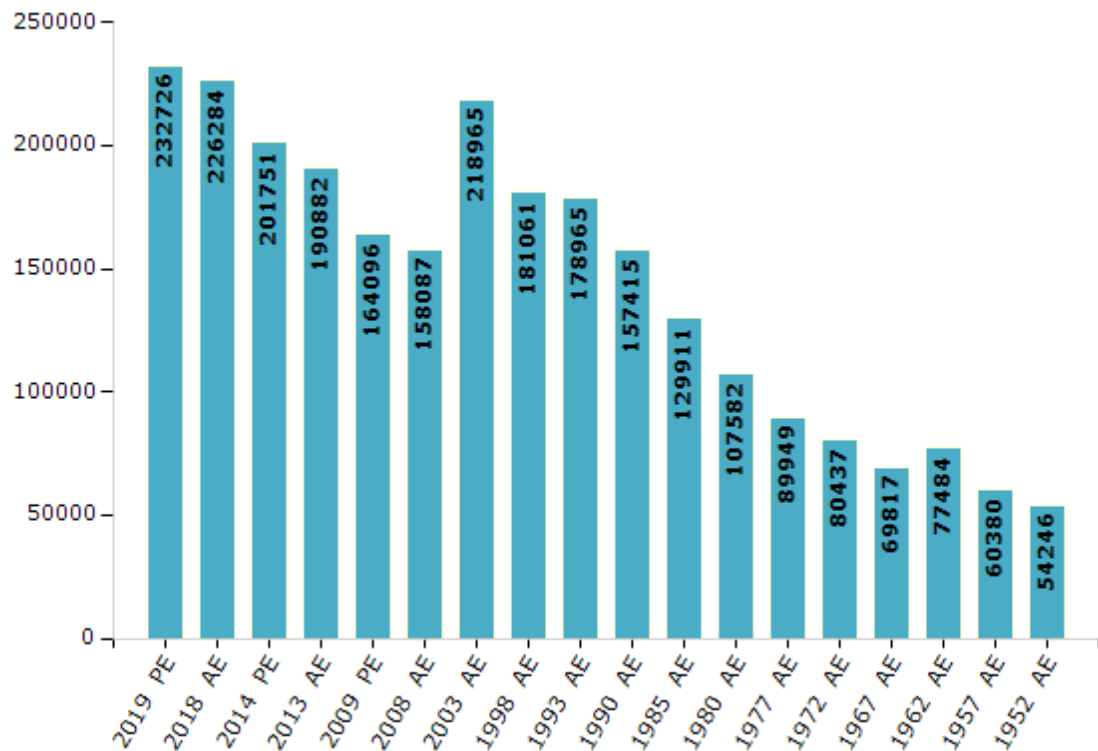


## Electoral Features

### Electors by Male & Female

Year	Male	Female	Others	Total	Year	Male	Female	Others	Total
2019 PE	125014	107703	9	232726	1993 AE	97541	81424	-	178965
2018 AE	121126	105155	3	226284	1990 AE	85730	71685	-	157415
2014 PE	108366	93382	3	201751	1985 AE	70622	59289	-	129911
2013 AE	102339	88540	3	190882	1980 AE	58103	49479	-	107582
2009 PE	87868	76228	-	164096	1977 AE	48509	41440	-	89949
2008 AE	84440	73647	-	158087	1972 AE	43420	37017	-	80437
2004 PE	-	-	-	-	1967 AE	-	-	-	69817
2003 AE	116299	102666	-	218965	1962 AE	-	-	-	77484
1999 PE	-	-	-	-	1957 AE	-	-	-	60380
1998 AE	97088	83973	-	181061	1952 AE	-	-	-	54246

Number of Electors



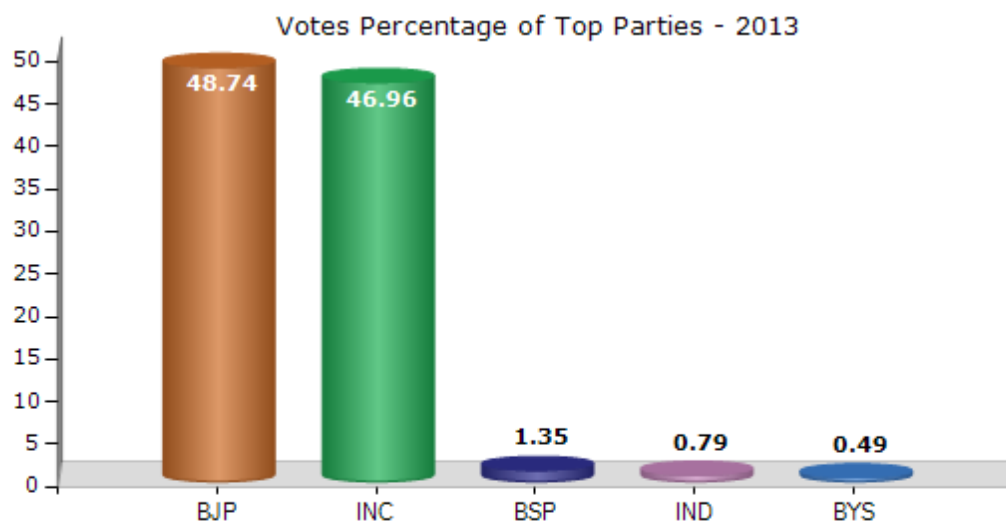
**Note :** AE : Assembly Election, PE : Assembly Segment of Parliamentary Election



## Historical Summary Election Results

### Summary Result of Assembly Election - 2013

Candidate Name	Party	Votes	Votes %
Chhotu Singh	BJP	78790	48.74
Rooparam	INC	75923	46.96
Hukamsingh Shekhawat	BSP	2190	1.35
Bhagwansingh Joga	IND	1282	0.79
Harish Kumar	BYS	788	0.49
Ramniwas Chhimpa	NUZP	530	0.33
Roshan Singh	JGP	384	0.24
	NOTA	1774	1.1



## Polling Station Level Election Results

### Number and Name of Polling Stations (PS) (2018)

Number of Polling Stations	Name of Polling Stations	Number of Polling Stations	Name of Polling Stations
1	Govt. Secondary School Ranau	22	Govt. Upper Primary School Tibansar
2	Shahid Ramanlal Meghwal Govt. Primary School Ka Left Part Tanotwas Ramgarh	23	Govt. Secondary School Kuchadi
3	Shahid Ramanlal Meghwal Govt. Primary School Ka Right Part Tanotwas Ramgarh	24	Community Bhawan Mandhliyo Ka Ganv
4	Govt. Senior Secondary School Ramgarh Ka South Part	25	Govt. Primary School Bage Khan Ki Dhani
5	Govt. Senior Secondary School Ramgarh Ka Primary Part	26	Govt. Primary School Dilavar Ka Ganv
6	Govt. Upper Primary School Naval Singh Ki Dhani	27	Govt. Primary School Suro Ka Ganv
7	Govt. Secondary School Netsi	28	Govt. Senior Secondary School Poonamnagar South Part
8	Govt. Upper Primary School Hema	29	Govt. Girls Secondary School Poonamnagar Ka East Part
9	Govt. Upper Primary School Unrai	30	Govt. Upper Primary School Serava
10	Govt. Primary School Drablapar	31	Govt. Senior Secondary School Sonu Ka East Part
11	Govt. Primary School Satarvali	32	Govt. Senior Secondary School Sonu Ka West Part
12	Upniveshan Tehsil Building Asutala	33	Govt. Upper Primary School Joga
13	Govt. Senior Secondary School Bandha	34	Govt. Secondary School Sewva
14	Govt. Primary School Kunde Ki Dhani	35	Govt. Senior Secondary School Raghva
15	Govt. Primary School Meerwala	36	Govt. Senior Secondary School Raymla
16	Govt. Senior Secondary School Ka North Part Khuiyala	37	Govt. Upper Primary School Sadhana
17	Govt. Senior Secondary School Ka South Part Khuiyala	38	Govt. Upper Primary School Nago Ki Dhani
18	Govt. Primary School Alam Ka Gavv	39	Govt. Primary School Kakab
19	Govt. Senior Secondary School Siyambar	40	Govt. Upper Primary School Naga
20	Govt. Primary School Markh Ki Dhani	41	Govt. Senior Secondary School Tejpara
21	Govt. Primary School Mohammad Ka Gavv	42	Govt. Upper Primary School Bada

Contd....

## Polling Station Level Election Results

### Polling Station-wise Votes Secured by Overall Top Five Parties in Jaisalmer Assembly in Assembly Election (AE) under Barmer Parliamentary Constituency in Rajasthan (2018)

Number of Polling Station	Winner - Rooparam (INC)	Runner-up - Sangsingh Bhati (BJP)	3rd - Veer Singh Bhati (BVHP)	4th - Renwata Ram (IND)	5th - Bahadur Khan (IND)	NOTA	Other	Total Votes Secured
36	142	233	7	0	0	1	0	383
37	146	285	2	0	0	3	0	436
38	48	236	1	0	0	1	0	286
39	33	99	1	1	1	1	0	136
40	266	372	5	0	2	1	0	646
41	291	394	3	4	0	2	0	694
42	75	209	1	1	1	0	0	287
43	169	725	15	3	2	8	0	922
44	3	84	0	0	0	0	0	87
45	209	167	3	2	0	1	0	382
46	87	46	1	0	0	0	0	134
47	197	126	2	0	0	1	0	326
48	91	37	0	1	0	2	0	131
49	137	185	1	1	1	3	0	328
50	136	185	1	2	1	2	0	327
51	175	347	9	1	2	4	0	538
52	59	544	1	1	1	0	0	606
53	382	137	2	0	0	2	0	523
54	603	311	5	1	3	5	0	928
55	392	2	0	0	0	0	0	394
56	112	219	3	2	2	2	0	340
57	420	513	10	2	5	1	0	951
58	189	538	11	6	2	4	0	750
59	49	335	8	4	1	2	0	399
60	468	186	5	3	2	9	0	673
61	510	5	0	0	1	0	0	516
62	582	39	0	5	0	0	0	626
63	358	274	1	1	2	7	0	643
64	21	205	2	2	1	1	0	232
65	334	5	0	0	2	0	0	341
66	175	124	3	0	0	3	0	305
67	234	272	7	5	1	8	0	527
68	390	179	1	0	0	5	0	575
69	162	312	10	1	1	3	0	489
70	149	142	0	3	2	3	0	299

Contd....

## Polling Station Level Election Results

**Winner, Runner-up and 3rd Party Position & Winning Margin According to Polling Stations in Jaisalmer Assembly in Assembly Election (AE) under Barmer Parliamentary Constituency in Rajasthan (2018)**

Polling Station Number	Winner Party	Winner Votes (%)	Runner-up Party	Runner-up Votes (%)	Winning Margin Votes (%)	Third Party	Third Party Votes (%)	Other Votes (%)
71	INC	424 (80)	BJP	82 (15.47)	342 (64.53)	BVHP	5 (0.94)	19 (3.58)
72	BJP	643 (76.37)	INC	175 (20.78)	468 (55.59)	BVHP	12 (1.43)	12 (1.43)
73	INC	523 (92.9)	BJP	39 (6.93)	484 (85.97)	IND (BK)	1 (0.18)	0 (0)
74	INC	591 (91.49)	BJP	46 (7.12)	545 (84.37)	BVHP	3 (0.46)	6 (0.93)
75	INC	343 (70.14)	BJP	135 (27.61)	208 (42.53)	BVHP	4 (0.82)	7 (1.43)
76	INC	283 (60.86)	BJP	176 (37.85)	107 (23.01)	BVHP	2 (0.43)	4 (0.86)
77	INC	317 (48.92)	BJP	299 (46.14)	18 (2.78)	IND (RR)	10 (1.54)	22 (3.4)
78	BJP	558 (64.73)	INC	290 (33.64)	268 (31.09)	BVHP	6 (0.7)	8 (0.93)
79	BJP	227 (55.1)	INC	158 (38.35)	69 (16.75)	IND (RR)	6 (1.46)	21 (5.1)
80	INC	405 (88.62)	BJP	48 (10.5)	357 (78.12)	IND (RR)	1 (0.22)	3 (0.66)
80A	INC	149 (98.03)	IND (RR)	2 (1.32)	147 (96.71)	BJP	1 (0.66)	0 (0)
81	BJP	591 (88.61)	INC	47 (7.05)	544 (81.56)	IND (RR)	14 (2.1)	15 (2.25)
82	INC	436 (61.15)	BJP	259 (36.33)	177 (24.82)	BVHP	6 (0.84)	12 (1.68)
83	INC	303 (81.89)	BJP	65 (17.57)	238 (64.32)	IND (RR)	2 (0.54)	0 (0)
84	INC	854 (87.68)	BJP	100 (10.27)	754 (77.41)	IND (RR)	7 (0.72)	13 (1.33)
85	INC	558 (58.49)	BJP	346 (36.27)	212 (22.22)	IND (RR)	41 (4.3)	9 (0.94)
86	INC	261 (98.86)	BJP	1 (0.38)	260 (98.48)	IND (RR)	1 (0.38)	1 (0.38)
87	INC	481 (82.79)	BJP	87 (14.97)	394 (67.82)	BVHP	4 (0.69)	9 (1.55)
88	BJP	593 (61.07)	INC	332 (34.19)	261 (26.88)	BVHP	17 (1.75)	29 (2.99)
89	BJP	290 (65.46)	INC	150 (33.86)	140 (31.6)	BVHP	3 (0.68)	0 (0)
90	BJP	325 (65)	INC	165 (33)	160 (32)	BVHP	6 (1.2)	4 (0.8)
91	BJP	264 (81.48)	INC	42 (12.96)	222 (68.52)	BVHP	12 (3.7)	6 (1.85)
92	INC	603 (74.63)	BJP	187 (23.14)	416 (51.49)	BVHP	5 (0.62)	13 (1.61)
93	BJP	205 (50)	INC	191 (46.59)	14 (3.41)	IND (RR)	4 (0.98)	10 (2.44)
94	INC	353 (85.47)	BJP	54 (13.08)	299 (72.39)	BVHP	5 (1.21)	1 (0.24)
95	BJP	135 (87.1)	INC	17 (10.97)	118 (76.13)	BVHP	2 (1.29)	1 (0.65)
96	BJP	582 (84.23)	INC	97 (14.04)	485 (70.19)	BVHP	8 (1.16)	4 (0.58)
97	INC	316 (57.77)	BJP	220 (40.22)	96 (17.55)	BVHP	6 (1.1)	5 (0.91)
98	BJP	333 (60.22)	INC	199 (35.99)	134 (24.23)	IND (RR)	8 (1.45)	13 (2.35)
99	INC	253 (62.47)	BJP	143 (35.31)	110 (27.16)	IND (RR)	2 (0.49)	7 (1.73)
100	INC	582 (75.29)	BJP	174 (22.51)	408 (52.78)	BVHP	8 (1.03)	9 (1.16)
101	INC	824 (95.15)	BJP	42 (4.85)	782 (90.3)	BVHP	0 (0)	0 (0)
102	INC	808 (94.95)	BJP	38 (4.47)	770 (90.48)	BVHP	2 (0.24)	3 (0.35)
103	BJP	301 (92.05)	INC	24 (7.34)	277 (84.71)	BVHP	1 (0.31)	1 (0.31)
104	BJP	219 (77.11)	INC	59 (20.77)	160 (56.34)	BVHP	5 (1.76)	1 (0.35)

Contd....

## Socio-Economic Amenities - Rural

### Access to Education Facilities

Particulars	Number of Village (% of Population)				
	Available	Not Available	If Not Available (Distance of Nearest Facility)		
			A	B	C
Govt. Primary School	205 (82)	253 (18)	10 (0)	18 (1)	34 (1)
Private Primary School	106 (56)	352 (44)	43 (3)	96 (9)	52 (4)
Govt. Middle School	90 (53)	368 (47)	40 (5)	75 (10)	130 (9)
Private Middle School	71 (36)	387 (64)	13 (2)	34 (5)	50 (8)
Govt. Secondary School	51 (37)	407 (63)	30 (4)	101 (21)	241 (28)
Private Secondary School	30 (19)	428 (81)	1 (0)	7 (1)	14 (3)
Govt. Senior Secondary School	13 (15)	445 (85)	6 (1)	45 (12)	367 (65)
Private Senior Secondary School	8 (4)	450 (96)	2 (1)	5 (1)	15 (3)
Govt. Arts and Science Degree College	0 (0)	458 (100)	3 (1)	15 (5)	426 (91)
Private Arts and Science Degree College	1 (1)	457 (99)	0 (0)	0 (0)	13 (3)
Govt. Engineering College	0 (0)	458 (100)	0 (0)	0 (0)	409 (90)
Private Engineering College	0 (0)	458 (100)	0 (0)	1 (0)	45 (9)
Govt. Medicine College	0 (0)	458 (100)	0 (0)	0 (0)	446 (97)
Private Medicine College	0 (0)	458 (100)	0 (0)	0 (0)	12 (3)
Govt. Management Institute	0 (0)	458 (100)	0 (0)	0 (0)	438 (96)
Private Management Institute	0 (0)	458 (100)	0 (0)	1 (0)	19 (3)
Govt. Polytechnic	0 (0)	458 (100)	1 (1)	9 (3)	414 (89)
Private Polytechnic	0 (0)	458 (100)	0 (0)	0 (0)	34 (7)
Govt. Vocational Training School/ITI	2 (1)	456 (99)	2 (1)	14 (4)	423 (89)
Private Vocational Training School/ITI	0 (0)	458 (100)	0 (0)	0 (0)	2 (0)
Govt. Non Formal Training Centre	0 (0)	458 (100)	1 (1)	12 (3)	418 (88)
Private Non Formal Training Centre	0 (0)	458 (100)	0 (0)	3 (1)	23 (6)
Govt. School For Disabled	0 (0)	458 (100)	0 (0)	0 (0)	0 (0)
Private School For Disabled	0 (0)	458 (100)	1 (1)	9 (3)	448 (97)
Government Others	0 (0)	458 (100)	0 (0)	0 (0)	0 (0)
Private Others	0 (0)	458 (100)	0 (0)	0 (0)	0 (0)

Note : Distance A : Less than 5 km; B : Between 5-10 km; C : 10+ km.; Source : Data Analysis is based on 2011 Census.



## DISCLAIMER

The Terms of Use and Disclaimer of Datanet India Private Limited (hereinafter referred to as "Datanet") for use of this analysis report of **Jaisalmer Assembly Constituency (Jaisalmer Vidhan Sabha)** :-

1. **Assembly Factbook™** is a Registered Trade Mark owned by Datanet.
2. All the maps are sketched and graphical representation only and have not been drawn to the scale and also not to represent the actual geographical area or boundary of the unit.
3. The data for the aforesaid analysis is based on authentic sources and has been culled from the various publications of Census, CSO and NSSO for district and block level data, various central and state government departments, Central & State Elections Commissions and the concerned Returning Officers' releases, Electoral Rolls, Election results and allied publications, internal assessment, surveys, estimates and analysis. Therefore, certain adjustment of data at micro level may have been done to arrive closer to the macro data.
4. Data have been provided on an "As Is" and "As AVAILABLE" basis
5. The colours shown in the maps or diagram and charts of a particular party, alliance or AC are indicative and do not represent them.
6. This publication which includes maps, sheets, graphs and data would be the property under copyright of Datanet only. The user may use these for its internal study, analysis and research purposes. It's public display, re-selling or any commercial uses by the user are not allowed.
7. Datanet has taken due care and caution in compilation and processing of data and allied information, but does not guarantee the accuracy, adequacy or completeness of any information/analysis and will be not responsible for any errors or omissions or for the results obtained from the use of such information/analysis.
8. All the contents for the publication have been culled from various authentic sources and Datanet reasonably believes such sources to be reliable, but does not make any representations, express or implied as to the accuracy or fitness of use of such information. The information or contents of the information/analysis do not constitute advice and should not be relied upon in making (or refraining from making) any decision. Any reliance placed upon the information provided by Datanet is the sole responsibility and strictly at the user's risk.
9. In no event will Datanet be liable for any damages (including, without limitation, damages for loss of business projects, or loss of profits) arising in contract, tort or otherwise from the use of or inability to use any of its contents, or from any action taken (or refrained from being taken) as a result of using the analysis or any of its contents. Datanet its directors, owners, editors, officials, employees, distributor and agents or any associate will not be liable for any errors in the information contained or any consequences arising from the use of the contents of the provided information/analysis.
10. If any provision of these terms and conditions is held invalid or illegal or unenforceable for any reason by any court of competent jurisdiction, such provision shall be severed and the remainder of provisions of the terms and conditions shall continue in full force and effect as if the Term of Use had been executed with the invalid, illegal or unenforceable provision eliminated.
11. If there are any discrepancies in the information provided, please bring it to attention of Datanet for suitable rectification measures.

**Buy Online This Complete Book At  
Datanet India eBooks Store**

**[www.indiastatpublications.com](http://www.indiastatpublications.com)**

**or go directly at**

**[http://www.indiastatpublications.com/  
Assembly\\_factbook/Rajasthan/Barmer/ Jaisalmer](http://www.indiastatpublications.com/Assembly_factbook/Rajasthan/Barmer/Jaisalmer)**

 **indiastat**elections

ISBN : 978-93-87267-85-5

