



Rajasthan

# Assembly Factbook™

Baytoo Assembly Constituency



Key Electoral Data of Baytoo  
Assembly Constituency (Vidhan Sabha)

Rajasthan

# **Assembly Factbook™**

Baytoo Assembly Constituency



Baytoo Vidhan Sabha

## **Editor & Director**

Dr. R.K. Thukral

## **Research Editor**

Dr. Shafeeq Rahman

## **Compiled, Researched and Published by Datanet India Pvt. Ltd.**

D-100, 1st Floor,

Okhla Industrial Area, Phase-I,  
New Delhi- 110020.

Ph.: 91-11- 43580781-84

Email : support@indiastatpublications.com

Website : www.indiastatelections.com

## **Online Book Store :**

www.indiastatpublications.com

**Report No. :** AFB/RJ-136-0123

**ISBN :** 978-93-87267-39-8

**First Edition :** January, 2018

**Sixth Updated Edition :** January, 2023

**Price :** Rs. 11500/-

US\$ 310

**© Datanet India Pvt. Ltd.**

All rights reserved. No part of this book may be reproduced, stored in a retrieval system or transmitted in any form or by any means, mechanical photocopying, photographing, scanning, recording or otherwise without the prior written permission of the publisher. Please refer to Disclaimer at page no. 264 for the use of this publication.

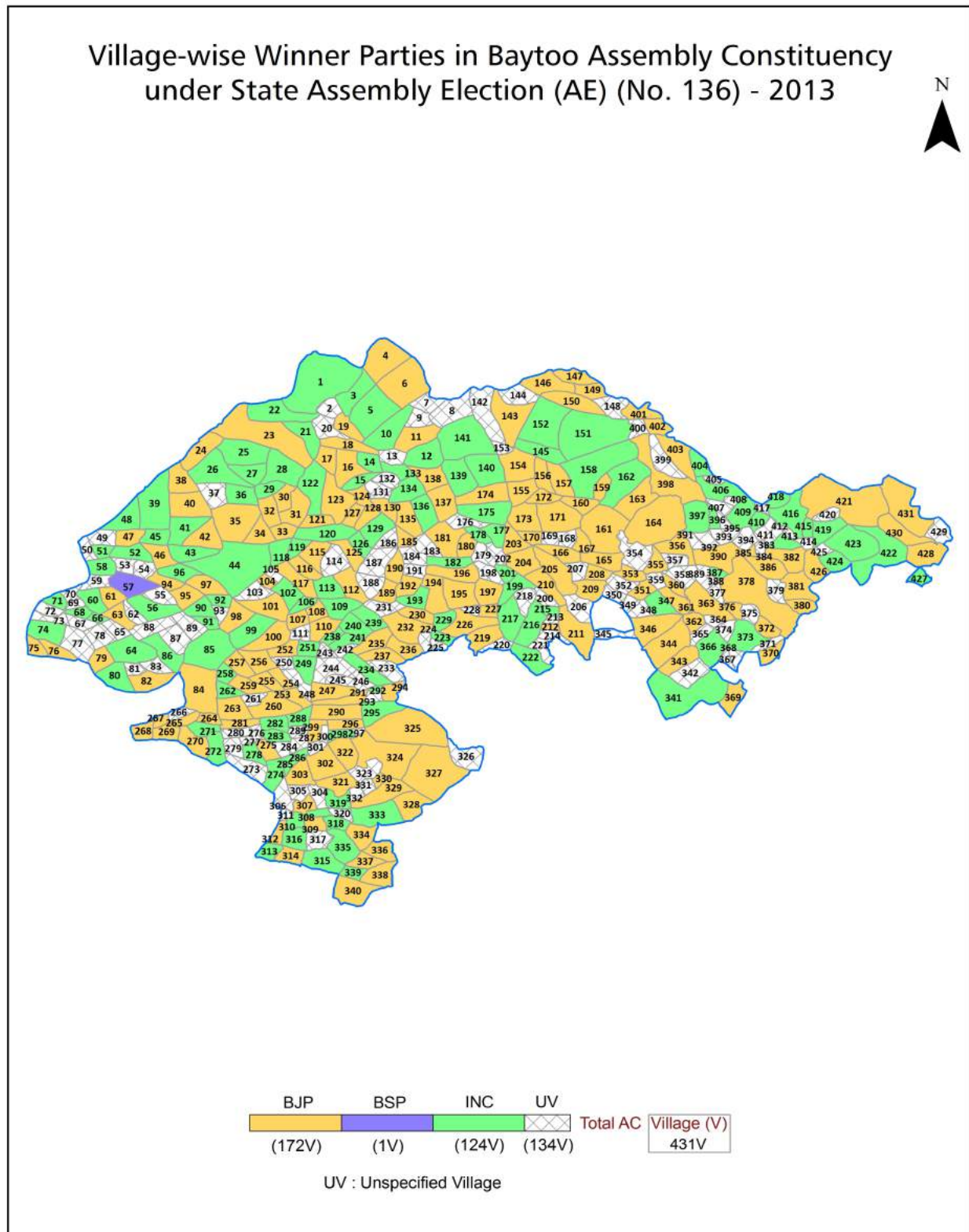
Printed in India

## Contents

No.	Particulars	Page No.
	<b>Introduction</b>	
1	Assembly Constituency - (Vidhan Sabha) at a Glance   Features of Assembly as per Delimitation Commission of India (2008)	1-2
	<b>Location and Political Maps</b>	
2	Location Map   Boundaries of Assembly Constituency - (Vidhan Sabha) in District   Boundaries of Assembly Constituency under Parliamentary Constituency - (Lok Sabha)   Village-wise Winner Parties- 2019, 2018, 2014, 2013, 2009 and 2008	3-11
	<b>Administrative Setup (2011)</b>	
3	District   Sub-district   Towns   Villages   Inhabited Villages   Uninhabited Villages   Village Panchayat   Intermediate Panchayat	12-32
	<b>Demographics (2011)</b>	
4	Population   Households   Rural/Urban Population   Villages by Population Size   Sex Ratio (Total & 0-6 Years)   Religious Population   Social Population   Literacy Rate	33-34
	<b>Electoral Features</b>	
5	Important Dates of Last Elections Held   Electors by Gender   Service Electors   Voters   Voters Turnout   Polling Stations & Average Number of Electors per Polling Station   Electors by Age Group   Present Elected Representatives	35-40
	<b>Historical Summary Election Results</b>	
6	Vote Share of Major Parties   Winning Margin (Number & Percentage)   Polarity of Parties   Summary Result of Assembly Segment of Parliamentary Elections 2019, 2014 and 2009   Summary Result of Assembly Elections 2018, 2013 and 2008	41-50
	<b>Polling Station Level Election Results</b>	
7	Name and Number of Polling Station 2019, 2018, 2014, 2013, 2009 and 2008   Polling Station-wise Electors, Voters & Voters Turnout 2019, 2018, 2014, 2013, 2009 and 2008   Polling Station wise Elections Results 2019, 2018, 2014, 2013, 2009 and 2008	51-244
	<b>Share of Assembly Constituency</b>	
8	Share of Assembly Constituency - (Vidhan Sabha) in State, District and Parliamentary Constituency - (Lok Sabha)	245
	<b>Socio-Economic Amenities (2011)</b>	
9	Access to Administrative Units   Agricultural, Manufacturing and Industrial Commodities   Demographic Indicators   Education   Health & Manpower   Drinking Water Supply   Sanitation   Entertainment and Recreations Infrastructure   Power   Food Allocation Distribution and Marketing of Agriculture Commodities Infrastructure   Transport and Road Infrastructure   Communication   Banking and Financial Services   Land Use   Irrigation Source	247-261
10	<b>Abbreviation &amp; Sources</b>	262-263
11	<b>Disclaimer</b>	264



## Location & Political Map



## Administrative Setup

### List of Village Panchayat & Intermediate Panchayat (Block) Name - 2011

Village Name	Village Panchayat Name	Intermediate Panchayat Name
Aadampura	Gopri	Balotra
Aarmbha Goliya	Patodi	Balotra
Ahoniyaon Baniyalon Ki Dhani	Madhasar	Baytoo
Aieenath Nagar	Chilanadi	Balotra
Akdara	Akdara	Baytoo
Akhe Ka Dhara	Nosar	Sindhari
Aklabya Nagar	Jajawa	Baytoo
Amarji Ki Dhani	Sawau Padamsingh	Baytoo
Ambed Nagar	Cheebi	Baytoo
Anasar Borla	Lapundara Barthan	Baytoo
Andoniyaon Ki Dhani	Borwa	Sindhari
Bagasar	Chokhla	Baytoo
Bagawas	Bagawas	Balotra
Bagdawon Ki Dhani	Bayatu Chimanji	Baytoo
Baghthal	Khokhar	Baytoo
Bagiya Charnan	Gopri	Balotra
Bagnawas	Thoombli	Balotra
Bairdon Ki Dhani	Baytoo Bhopji	Baytoo
Banda Talwar	Chhitar-Ka Par	Baytoo
Bandi Dhora	Panawara	Baytoo
Baniya Dhora	Bayatu Bhimji	Baytoo
Baniyalon Ki Dhani	Nagoni Dhatarwalon Ki Dhani	Baytoo
Baniyawas	Baniyawas	Balotra
Bank Nadi	Bayatu Panji	Baytoo
Barnama Charnan	Barnama Jageer	Balotra
Barnama Jageer	Barnama Jageer	Balotra
Batadoo	Batadoo	Baytoo
Bayatu Bhimji	Bayatu Bhimji	Baytoo
Bayatu Chimanji	Bayatu Chimanji	Baytoo

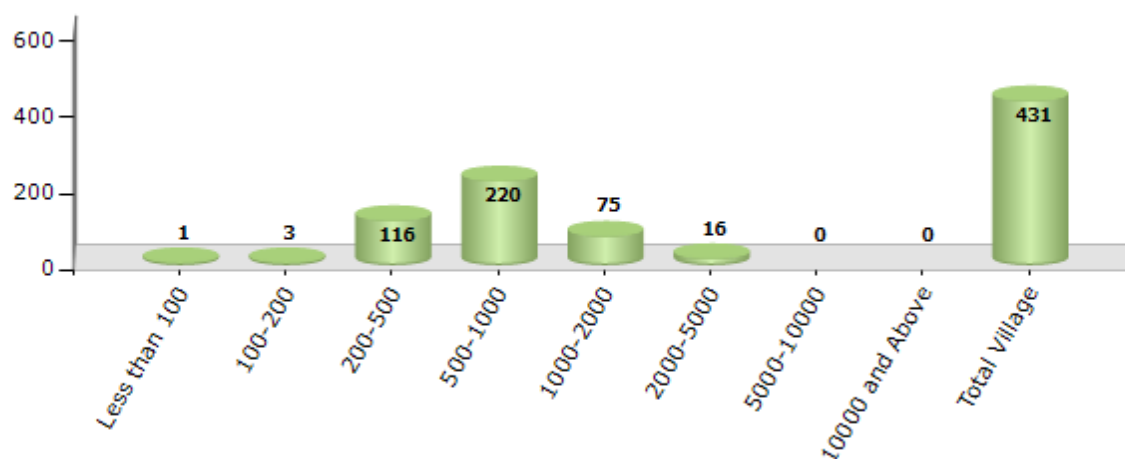
Contd....

## Demographic

### Number of Villages by Population Size - 2011

Less than 100	100-200	200-500	500-1000	1000-2000	2000-5000	5000-10000	10000 and Above	Total Village
1	3	116	220	75	16	0	0	431

Number of Villages by Population Size - 2011

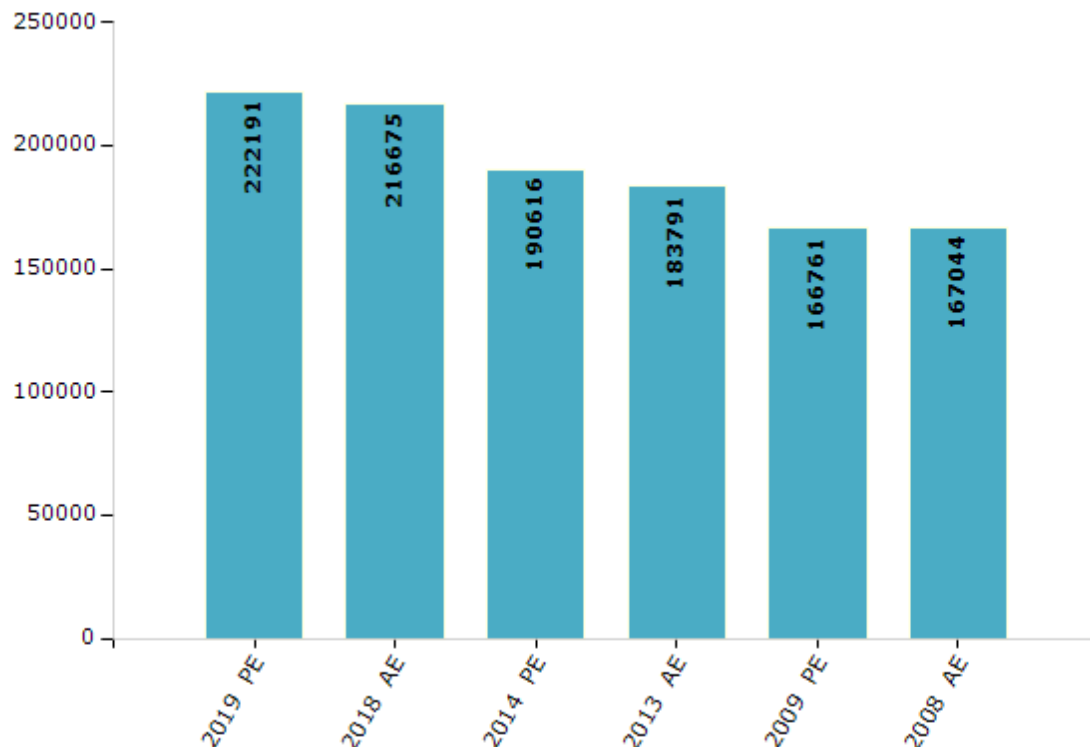


## Electoral Features

### Electors by Male & Female

Year	Male	Female	Others	Total	Year	Male	Female	Others	Total
2019 PE	117824	104367	0	222191	1993 AE	-	-	-	-
2018 AE	114763	101912	0	216675	1990 AE	-	-	-	-
2014 PE	101645	88971	0	190616	1985 AE	-	-	-	-
2013 AE	97835	85956	0	183791	1980 AE	-	-	-	-
2009 PE	89141	77620	-	166761	1977 AE	-	-	-	-
2008 AE	89191	77853	-	167044	1972 AE	-	-	-	-
2004 PE	-	-	-	-	1967 AE	-	-	-	-
2003 AE	-	-	-	-	1962 AE	-	-	-	-
1999 PE	-	-	-	-	1957 AE	-	-	-	-
1998 AE	-	-	-	-	1952 AE	-	-	-	-

Number of Electors



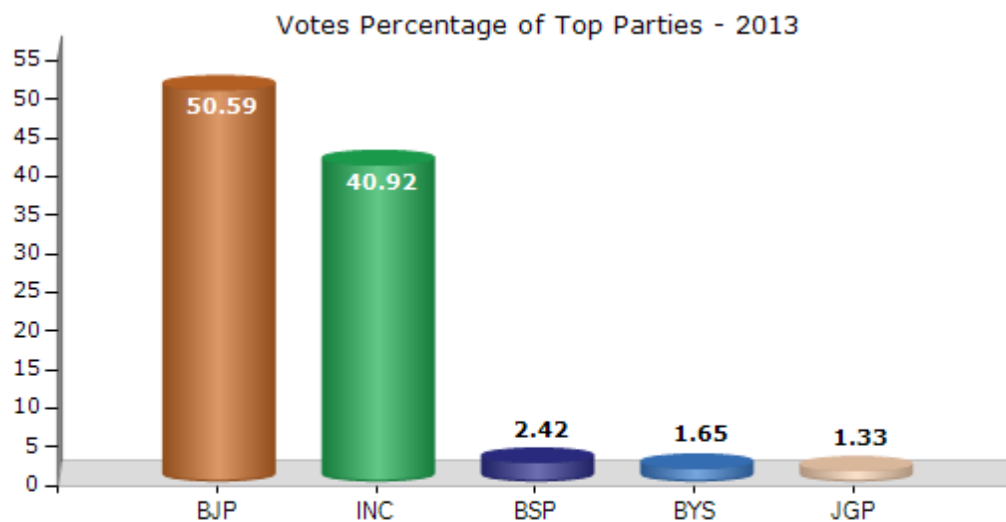
**Note :** AE : Assembly Election, PE : Assembly Segment of Parliamentary Election



## Historical Summary Election Results

### Summary Result of Assembly Election - 2013

Candidate Name	Party	Votes	Votes %
Kailash Choudhary	BJP	73097	50.59
Colonel Sona Ram	INC	59123	40.92
Shiva Ram	BSP	3499	2.42
Rahamtullah Khan	BYS	2379	1.65
Narayan Ram	JGP	1926	1.33
Heera-Ram	BA S D	1395	0.97
	NOTA	3071	2.13



## Polling Station Level Election Results

### Number and Name of Polling Stations (PS) (2018)

Number of Polling Stations	Name of Polling Stations	Number of Polling Stations	Name of Polling Stations
1	Govt. Adarsh Senior Secondary School, Kesumbala Bhatyan	22	Govt. Upper Primary School, Berinadi
2	Govt. Primary School, Kesumbala Harachand	23	Govt. Upper Primary School, Kerali Nadi
3	Govt. Upper Primary School, Sujaniyo Ki Dhani	24	Govt. Adarsh Senior Secondary School, Puniyon Ka Tala
4	Govt. Primary School, Joraniyon Ki Dhani	25	Govt. Primary School, Kukano Ki Dhani
5	Govt. Primary School, Kesumbala Fanta	26	Govt. Primary School, Bano Ki Dhani
6	Govt. Upper Primary School, Gavdiyon Ki Beri	27	Govt. Primary School, Udaromoniyan Ki Dhani
7	Govt. Primary School, Madon Ki Dhani	28	Govt. Upper Primary School, Pithaniyan Ki Dhani
8	Govt. Primary School, Herajaniyo Ki Dhani	29	Govt. Primary School, Amaraji Ki Dhani
9	Govt. Adarsh Senior Secondary School, Rateu	30	Govt. Adarsh Senior Secondary School, Savau Padamsingh
10	Govt. Primary School, Kukanon Ka Tala (Rateu)	31	Govt. Upper Primary School, Khumani Jakhado Ki Dhani
11	Govt. Primary School, Daloniyo Ki Dhani	32	Govt. Primary School, Megavalon Ki Dhani
12	Govt. Primary School, Dhironiyo Ki Dhani	33	Govt. Adarsh Senior Secondary School, Sawao Moolraj
13	Govt. Upper Primary School, Patalinadi	34	Govt. Primary School, Charnet
14	Govt. Primary School, Saainyon Ki Dhani	35	Govt. Primary School, Dhaitalar
15	Govt. Primary School, Fatumbiya	36	Govt. Upper Primary School, Laluram Siyag Ki Dhani
16	Govt. Primary School, Dipaniyan Ki Dhani	37	Govt. Upper Primary School, Pancha Ki Dhani
17	Govt. Primary School, Gogaji Ka Mandir	38	Govt. Primary School, Jogdayal Ka Than
18	Govt. Upper Primary School, Chauraliya	39	Govt. Adarsh Senior Secondary School, Hira Ki Dhani (Left Part)
19	Govt. Primary School, Ugaraniyo Ki Dhani	40	Govt. Adarsh Senior Secondary School, Hira Ki Dhani (Right Part)
20	Shaheed Prem Singh Govt. Adarsh Senior Secondary School, Shahar	41	Govt. Secondary School, Khothon Ki Dhani
21	Govt. Primary School, Dungaraniyo Ki Dhani	42	Govt. Primary School, Bhomaram Ki Dhani

Contd....

## Polling Station Level Election Results

### Polling Station-wise Votes Secured by Overall Top Five Parties in Baytoo Assembly in Assembly Election (AE) under Barmer Parliamentary Constituency in Rajasthan (2018)

Number of Polling Station	Winner - Harish Choudhary (INC)	Runner-up - Ummeda Ram (RLTP)	3rd - Kailash Choudhary (BJP)	4th - Kishore Singh (BSP)	5th - Umeeda Ram Aka Amit Nayak (IND)	NOTA	Other	Total Votes Secured
36	162	215	7	23	6	3	21	437
37	152	145	83	7	7	4	10	408
38	183	180	73	13	9	6	22	486
39	205	100	154	52	4	3	24	542
40	170	206	118	38	5	4	17	558
41	161	275	121	9	7	9	25	607
42	107	149	110	6	5	4	16	397
43	130	356	181	5	13	8	42	735
44	23	246	70	15	4	5	36	399
45	111	59	27	240	2	7	7	453
46	67	93	44	141	2	3	15	365
47	123	161	29	102	7	11	20	453
48	55	405	105	110	4	12	58	749
49	210	237	8	24	15	7	41	542
50	132	66	172	129	17	16	25	557
51	136	175	62	6	8	7	23	417
52	114	236	41	18	6	4	13	432
53	89	326	133	15	9	2	34	608
54	122	284	81	11	4	11	31	544
55	253	333	286	13	11	8	48	952
56	438	206	114	14	16	8	30	826
57	109	16	101	72	2	11	15	326
58	100	115	39	207	12	13	23	509
59	211	65	252	44	4	6	19	601
60	253	310	54	23	13	3	47	703
61	160	242	49	6	14	7	41	519
62	47	119	40	1	3	2	9	221
63	140	40	103	69	10	6	16	384
64	161	174	62	3	3	5	13	421
65	130	51	107	338	10	19	16	671
66	105	223	29	22	4	2	12	397
67	184	65	255	126	12	13	17	672
68	133	18	124	356	4	15	14	664
69	82	70	212	129	1	3	12	509
70	144	458	79	3	7	4	29	724

Contd....

## Polling Station Level Election Results

**Winner, Runner-up and 3rd Party Position & Winning Margin According to Polling Stations in Baytoo Assembly in Assembly Election (AE) under Barmer Parliamentary Constituency in Rajasthan (2018)**

Polling Station Number	Winner Party	Winner Votes (%)	Runner-up Party	Runner-up Votes (%)	Winning Margin Votes (%)	Third Party	Third Party Votes (%)	Other Votes (%)
71	RLTP	273 (53.95)	BSP	117 (23.12)	156 (30.83)	INC	54 (10.67)	62 (12.25)
72	INC	160 (39.9)	RLTP	135 (33.67)	25 (6.23)	BJP	65 (16.21)	41 (10.22)
73	INC	394 (50.51)	BJP	197 (25.26)	197 (25.25)	BSP	146 (18.72)	43 (5.51)
74	BJP	351 (60)	BSP	152 (25.98)	199 (34.02)	INC	56 (9.57)	26 (4.44)
75	INC	143 (35.31)	BJP	133 (32.84)	10 (2.47)	BSP	80 (19.75)	49 (12.1)
76	BSP	152 (33.78)	BJP	124 (27.56)	28 (6.22)	INC	117 (26)	57 (12.67)
77	RLTP	136 (35.79)	BJP	117 (30.79)	19 (5)	INC	88 (23.16)	39 (10.26)
78	BJP	328 (39.61)	BSP	289 (34.9)	39 (4.71)	INC	170 (20.53)	41 (4.95)
79	BSP	222 (49.33)	BJP	136 (30.22)	86 (19.11)	INC	74 (16.44)	18 (4)
80	BSP	325 (67.15)	INC	122 (25.21)	203 (41.94)	BJP	11 (2.27)	26 (5.37)
81	INC	332 (41.45)	BSP	315 (39.33)	17 (2.12)	BJP	74 (9.24)	80 (9.99)
82	BSP	175 (44.3)	RLTP	137 (34.68)	38 (9.62)	INC	46 (11.65)	37 (9.37)
83	RLTP	203 (46.67)	BSP	133 (30.57)	70 (16.1)	BJP	51 (11.72)	48 (11.03)
84	BSP	249 (69.94)	BJP	67 (18.82)	182 (51.12)	INC	17 (4.78)	23 (6.46)
85	BSP	433 (92.72)	INC	11 (2.36)	422 (90.36)	BJP	9 (1.93)	14 (3)
86	BSP	364 (52.75)	RLTP	221 (32.03)	143 (20.72)	BJP	40 (5.8)	65 (9.42)
87	BSP	206 (40.16)	RLTP	204 (39.77)	2 (0.39)	INC	45 (8.77)	58 (11.31)
88	RLTP	208 (38.59)	BSP	170 (31.54)	38 (7.05)	INC	82 (15.21)	79 (14.66)
89	RLTP	317 (54.47)	BJP	132 (22.68)	185 (31.79)	INC	68 (11.68)	65 (11.17)
90	RLTP	366 (38.61)	INC	185 (19.51)	181 (19.1)	BJP	174 (18.35)	223 (23.52)
91	RLTP	217 (40.64)	INC	136 (25.47)	81 (15.17)	BJP	77 (14.42)	104 (19.48)
92	BJP	158 (20.28)	BSP	155 (19.9)	3 (0.38)	RLTP	151 (19.38)	315 (40.44)
93	INC	224 (38.16)	BSP	139 (23.68)	85 (14.48)	BJP	92 (15.67)	132 (22.49)
94	BSP	278 (42.06)	BJP	156 (23.6)	122 (18.46)	INC	140 (21.18)	87 (13.16)
95	RLTP	252 (58.2)	BJP	83 (19.17)	169 (39.03)	INC	67 (15.47)	31 (7.16)
96	RLTP	204 (52.31)	BSP	58 (14.87)	146 (37.44)	INC	57 (14.62)	71 (18.21)
97	RLTP	192 (48.24)	BJP	140 (35.18)	52 (13.06)	INC	30 (7.54)	36 (9.05)
98	RLTP	135 (42.99)	BJP	86 (27.39)	49 (15.6)	INC	51 (16.24)	42 (13.38)
99	RLTP	131 (26.1)	BSP	129 (25.7)	2 (0.4)	INC	117 (23.31)	125 (24.9)
100	BJP	208 (29.76)	INC	195 (27.9)	13 (1.86)	BSP	153 (21.89)	143 (20.46)
101	RLTP	256 (27.23)	BJP	229 (24.36)	27 (2.87)	INC	204 (21.7)	251 (26.7)
102	RLTP	269 (32.41)	BJP	260 (31.33)	9 (1.08)	INC	203 (24.46)	98 (11.81)
103	BSP	130 (26.8)	BJP	111 (22.89)	19 (3.91)	RLTP	106 (21.86)	138 (28.45)
104	BSP	650 (63.48)	INC	161 (15.72)	489 (47.76)	BJP	116 (11.33)	97 (9.47)
105	BSP	271 (44.21)	RLTP	140 (22.84)	131 (21.37)	BJP	123 (20.07)	79 (12.89)

Contd....

## Socio-Economic Amenities - Rural

### Access to Education Facilities

Particulars	Number of Village (% of Population)				
	Available	Not Available	If Not Available (Distance of Nearest Facility)		
			A	B	C
Govt. Primary School	311 (87)	120 (13)	7 (1)	3 (0)	2 (0)
Private Primary School	92 (31)	339 (69)	75 (8)	32 (4)	1 (0)
Govt. Middle School	80 (36)	351 (64)	134 (22)	62 (12)	4 (1)
Private Middle School	77 (25)	354 (75)	25 (4)	58 (9)	17 (3)
Govt. Secondary School	37 (20)	394 (80)	129 (25)	201 (41)	24 (4)
Private Secondary School	21 (9)	410 (91)	2 (1)	7 (1)	21 (4)
Govt. Senior Secondary School	4 (3)	427 (97)	28 (6)	136 (32)	249 (56)
Private Senior Secondary School	4 (2)	427 (98)	0 (0)	3 (0)	8 (2)
Govt. Arts and Science Degree College	0 (0)	431 (100)	11 (2)	36 (6)	383 (91)
Private Arts and Science Degree College	0 (0)	431 (100)	0 (0)	0 (0)	1 (0)
Govt. Engineering College	0 (0)	431 (100)	0 (0)	0 (0)	309 (71)
Private Engineering College	1 (0)	430 (100)	0 (0)	0 (0)	121 (28)
Govt. Medicine College	0 (0)	431 (100)	0 (0)	0 (0)	428 (99)
Private Medicine College	0 (0)	431 (100)	0 (0)	0 (0)	3 (1)
Govt. Management Institute	0 (0)	431 (100)	1 (0)	0 (0)	395 (92)
Private Management Institute	0 (0)	431 (100)	0 (0)	0 (0)	35 (8)
Govt. Polytechnic	0 (0)	431 (100)	0 (0)	0 (0)	428 (99)
Private Polytechnic	0 (0)	431 (100)	0 (0)	0 (0)	2 (0)
Govt. Vocational Training School/ITI	0 (0)	431 (100)	11 (2)	34 (6)	378 (90)
Private Vocational Training School/ITI	0 (0)	431 (100)	0 (0)	0 (0)	2 (0)
Govt. Non Formal Training Centre	0 (0)	431 (100)	9 (2)	28 (5)	328 (78)
Private Non Formal Training Centre	0 (0)	431 (100)	2 (0)	8 (1)	52 (12)
Govt. School For Disabled	0 (0)	431 (100)	0 (0)	0 (0)	0 (0)
Private School For Disabled	0 (0)	431 (100)	0 (0)	0 (0)	431 (100)
Government Others	0 (0)	431 (100)	0 (0)	0 (0)	0 (0)
Private Others	0 (0)	431 (100)	0 (0)	0 (0)	0 (0)

Note : Distance A : Less than 5 km; B : Between 5-10 km; C : 10+ km.; Source : Data Analysis is based on 2011 Census.

## DISCLAIMER

The Terms of Use and Disclaimer of Datanet India Private Limited (hereinafter referred to as "Datanet") for use of this analysis report of **Baytoo Assembly Constituency (Baytoo Vidhan Sabha)** :-

1. **Assembly Factbook™** is a Registered Trade Mark owned by Datanet.
2. All the maps are sketched and graphical representation only and have not been drawn to the scale and also not to represent the actual geographical area or boundary of the unit.
3. The data for the aforesaid analysis is based on authentic sources and has been culled from the various publications of Census, CSO and NSSO for district and block level data, various central and state government departments, Central & State Elections Commissions and the concerned Returning Officers' releases, Electoral Rolls, Election results and allied publications, internal assessment, surveys, estimates and analysis. Therefore, certain adjustment of data at micro level may have been done to arrive closer to the macro data.
4. Data have been provided on an "As Is" and "As AVAILABLE" basis
5. The colours shown in the maps or diagram and charts of a particular party, alliance or AC are indicative and do not represent them.
6. This publication which includes maps, sheets, graphs and data would be the property under copyright of Datanet only. The user may use these for its internal study, analysis and research purposes. It's public display, re-selling or any commercial uses by the user are not allowed.
7. Datanet has taken due care and caution in compilation and processing of data and allied information, but does not guarantee the accuracy, adequacy or completeness of any information/analysis and will be not responsible for any errors or omissions or for the results obtained from the use of such information/analysis.
8. All the contents for the publication have been culled from various authentic sources and Datanet reasonably believes such sources to be reliable, but does not make any representations, express or implied as to the accuracy or fitness of use of such information. The information or contents of the information/analysis do not constitute advice and should not be relied upon in making (or refraining from making) any decision. Any reliance placed upon the information provided by Datanet is the sole responsibility and strictly at the user's risk.
9. In no event will Datanet be liable for any damages (including, without limitation, damages for loss of business projects, or loss of profits) arising in contract, tort or otherwise from the use of or inability to use any of its contents, or from any action taken (or refrained from being taken) as a result of using the analysis or any of its contents. Datanet its directors, owners, editors, officials, employees, distributor and agents or any associate will not be liable for any errors in the information contained or any consequences arising from the use of the contents of the provided information/analysis.
10. If any provision of these terms and conditions is held invalid or illegal or unenforceable for any reason by any court of competent jurisdiction, such provision shall be severed and the remainder of provisions of the terms and conditions shall continue in full force and effect as if the Term of Use had been executed with the invalid, illegal or unenforceable provision eliminated.
11. If there are any discrepancies in the information provided, please bring it to attention of Datanet for suitable rectification measures.



**Buy Online This Complete Book At**  
**Datanet India eBooks Store**

[\*\*www.indiastatpublications.com\*\*](http://www.indiastatpublications.com)

**or go directly at**

[\*\*http://www.indiastatpublications.com/  
Assembly\\_factbook/Rajasthan/Barmer/ Baytoo\*\*](http://www.indiastatpublications.com/Assembly_factbook/Rajasthan/Barmer/Baytoo)

 **indiastat**elections

ISBN : 978-93-87267-39-8



9 789387 267398