



Rajasthan

# Assembly Factbook™

Sagwara Assembly Constituency

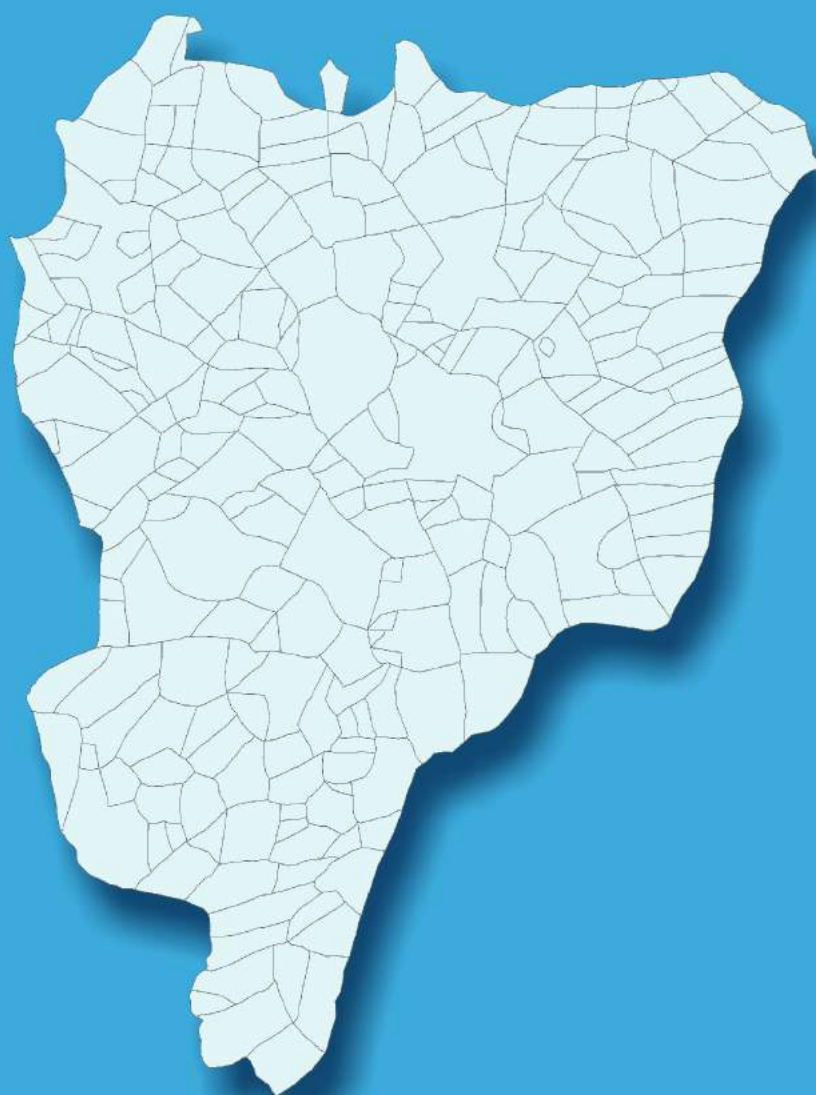


Key Electoral Data of Sagwara  
Assembly Constituency (Vidhan Sabha)

Rajasthan

# **Assembly Factbook™**

Sagwara Assembly Constituency



Sagwara Vidhan Sabha

## **Editor & Director**

Dr. R.K. Thukral

## **Research Editor**

Dr. Shafeeq Rahman

## **Compiled, Researched and Published by Datanet India Pvt. Ltd.**

D-100, 1st Floor,

Okhla Industrial Area, Phase-I,  
New Delhi- 110020.

Ph.: 91-11- 43580781-84

Email : support@indiastatpublications.com

Website : www.indiastatelections.com

## **Online Book Store :**

www.indiastatpublications.com

**Report No. :** AFB/RJ-160-0123

**ISBN :** 978-93-87293-76-2

**First Edition :** January, 2018

**Sixth Updated Edition :** January, 2023

**Price :** Rs. 11500/-

US\$ 310

**© Datanet India Pvt. Ltd.**

All rights reserved. No part of this book may be reproduced, stored in a retrieval system or transmitted in any form or by any means, mechanical photocopying, photographing, scanning, recording or otherwise without the prior written permission of the publisher. Please refer to Disclaimer at page no. 222 for the use of this publication.

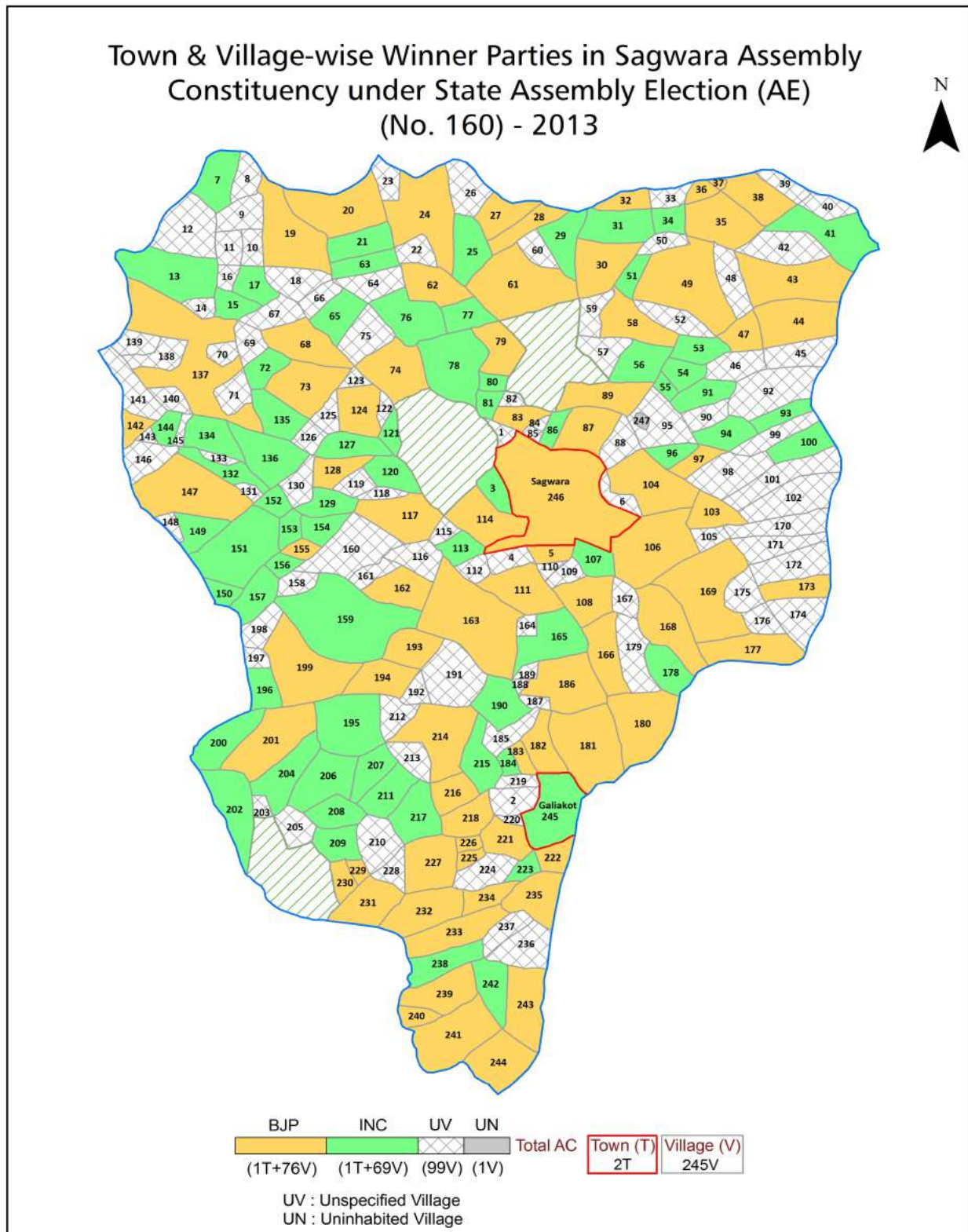
Printed in India

## Contents

No.	Particulars	Page No.
	<b>Introduction</b>	
1	Assembly Constituency - (Vidhan Sabha) at a Glance   Features of Assembly as per Delimitation Commission of India (2008)	1-2
	<b>Location and Political Maps</b>	
2	Location Map   Boundaries of Assembly Constituency - (Vidhan Sabha) in District   Boundaries of Assembly Constituency under Parliamentary Constituency - (Lok Sabha)   Town & Village-wise Winner Parties- 2019, 2018, 2014, 2013, 2009 and 2008	3-11
	<b>Administrative Setup (2011)</b>	
3	District   Sub-district   Towns   Villages   Inhabited Villages   Uninhabited Villages   Village Panchayat   Intermediate Panchayat	12-24
	<b>Demographics (2011)</b>	
4	Population   Households   Rural/Urban Population   Towns and Villages by Population Size   Sex Ratio (Total & 0-6 Years)   Religious Population   Social Population   Literacy Rate	25-26
	<b>Electoral Features</b>	
5	Important Dates of Last Elections Held   Electors by Gender   Service Electors   Voters   Voters Turnout   Polling Stations & Average Number of Electors per Polling Station   Electors by Age Group   Present Elected Representatives	27-32
	<b>Historical Summary Election Results</b>	
6	Vote Share of Major Parties   Winning Margin (Number & Percentage)   Polarity of Parties   Summary Result of Assembly Segment of Parliamentary Elections 2019, 2014, 2009, 2004 and 1999   Summary Result of Assembly Elections 2018, 2013, 2008, 2003, 1998, 1993, 1990, 1985, 1980, 1977, 1972, 1967, 1962, 1957 and 1952	33-56
	<b>Polling Station Level Election Results</b>	
7	Name and Number of Polling Station 2019, 2018, 2014, 2013, 2009 and 2008   Polling Station-wise Electors, Voters & Voters Turnout 2019, 2018, 2014, 2013, 2009 and 2008   Polling Station wise Elections Results 2019, 2018, 2014, 2013, 2009 and 2008	57-202
	<b>Share of Assembly Constituency</b>	
8	Share of Assembly Constituency - (Vidhan Sabha) in State, District and Parliamentary Constituency - (Lok Sabha)	203
	<b>Socio-Economic Amenities (2011)</b>	
9	Access to Administrative Units   Agricultural, Manufacturing and Industrial Commodities   Demographic Indicators   Education   Health & Manpower   Drinking Water Supply   Sanitation   Entertainment and Recreations Infrastructure   Power   Food Allocation Distribution and Marketing of Agriculture Commodities Infrastructure   Transport and Road Infrastructure   Communication   Banking and Financial Services   Land Use   Irrigation Source	205-219
10	<b>Abbreviation &amp; Sources</b>	220-221
11	<b>Disclaimer</b>	222



## Location & Political Map



## Administrative Setup

### List of Village Panchayat & Intermediate Panchayat (Block) Name - 2011

Village Name	Village Panchayat Name	Intermediate Panchayat Name
Adarsh Colony	Dibrachhota	Sagwara
Akhepur	Gamri Devki	Sagwara
Ambara	Ambara	Sagwara
Ara	Ara	Sagwara
Baba Ki Bar	Baba Ki Bar	Simalwara
Balrampur	Buchiya Bara	Sagwara
Bandarber	Dibra Bara	Sagwara
Bar Bejaniya	Baba Ki Bar	Simalwara
Barboodaniya	Barboodaniya	Sagwara
Bargama	Biliya Bargama	Sagwara
Bargi	Gara Jasrajpur	Simalwara
Barliya	Varsinghpur	Sagwara
Beejawara	Tamtiya	Sagwara
Ben	Kahela	Sagwara
Bhachariya	Tamtiya	Sagwara
Bhachriya	Kariyana	Sagwara
Bhagela	Kahela	Sagwara
Bhairavpura	Kahela	Sagwara
Bhaisra Bara	Bhaisrachhota	Simalwara
Bhaisrachhota	Bhaisrachhota	Simalwara
Bhasor	Bhasor	Sagwara
Bhawanpura	Kahela	Sagwara
Bheeloora	Bheeloora	Sagwara
Bheeloori	Vageri	Sagwara
Bheemdari	Padra	Sagwara
Bhemai	Bhemai	Simalwara
Bhoolawara	Tamtiya	Sagwara
Bhuwasa	Garajhoomji	Sagwara
Biliya	Biliya Bargama	Sagwara

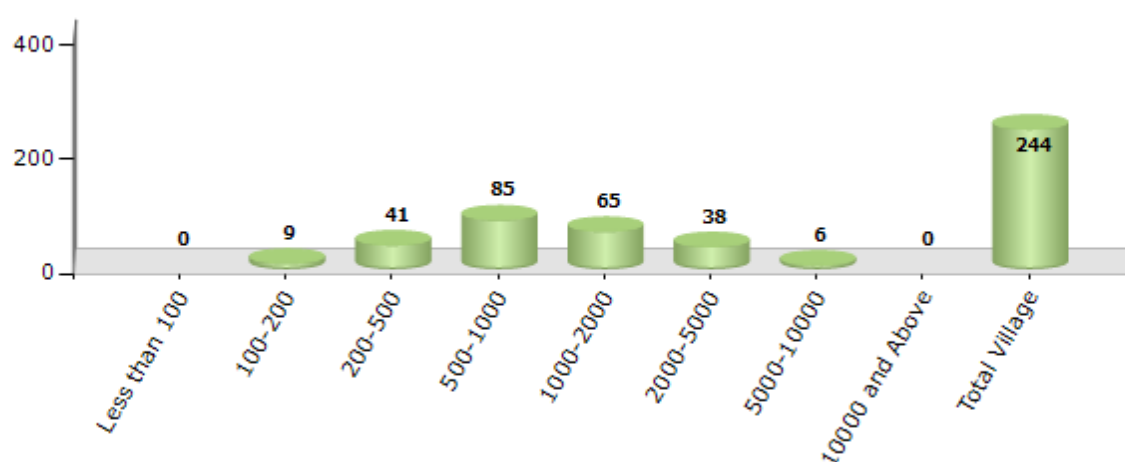
Contd....

## Demographic

### Number of Villages by Population Size - 2011

Less than 100	100-200	200-500	500-1000	1000-2000	2000-5000	5000-10000	10000 and Above	Total Village
0	9	41	85	65	38	6	0	244

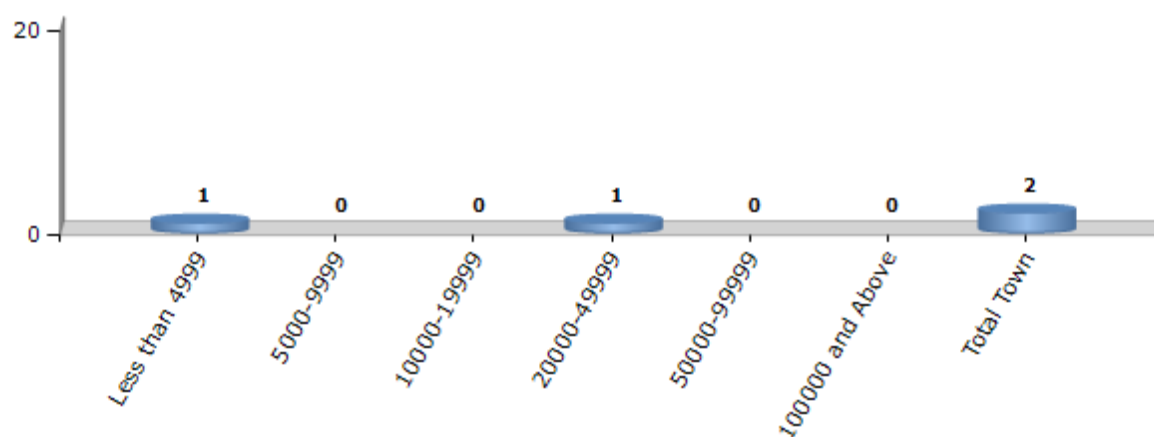
Number of Villages by Population Size - 2011



### Number of Towns by Population Size - 2011

Less than 4999	5000-9999	10000-19999	20000-49999	50000-99999	100000 and Above	Total Town
1	0	0	1	0	0	2

Number of Towns by Population Size - 2011

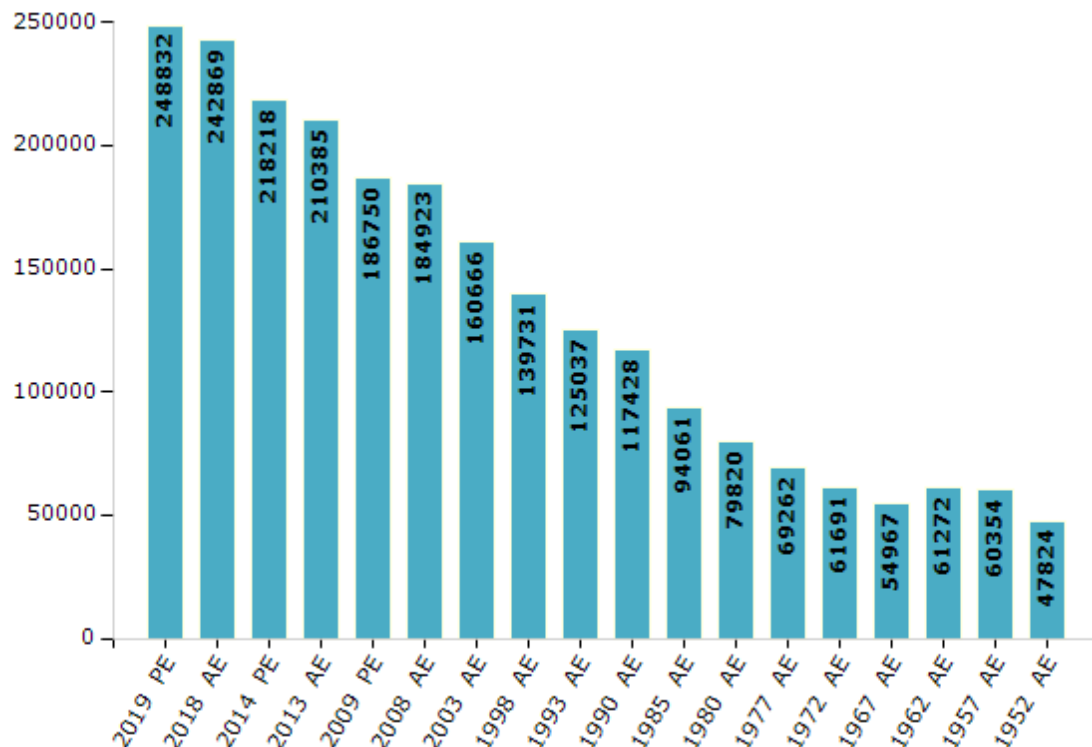


## Electoral Features

### Electors by Male & Female

Year	Male	Female	Others	Total	Year	Male	Female	Others	Total
2019 PE	126702	122130	0	248832	1993 AE	63093	61944	-	125037
2018 AE	123743	119126	0	242869	1990 AE	59683	57745	-	117428
2014 PE	111934	106284	0	218218	1985 AE	46306	47755	-	94061
2013 AE	108432	101953	0	210385	1980 AE	39130	40690	-	79820
2009 PE	94810	91940	-	186750	1977 AE	33616	35646	-	69262
2008 AE	93051	91872	-	184923	1972 AE	29903	31788	-	61691
2004 PE	-	-	-	-	1967 AE	-	-	-	54967
2003 AE	80984	79682	-	160666	1962 AE	-	-	-	61272
1999 PE	-	-	-	-	1957 AE	-	-	-	60354
1998 AE	70819	68912	-	139731	1952 AE	-	-	-	47824

Number of Electors



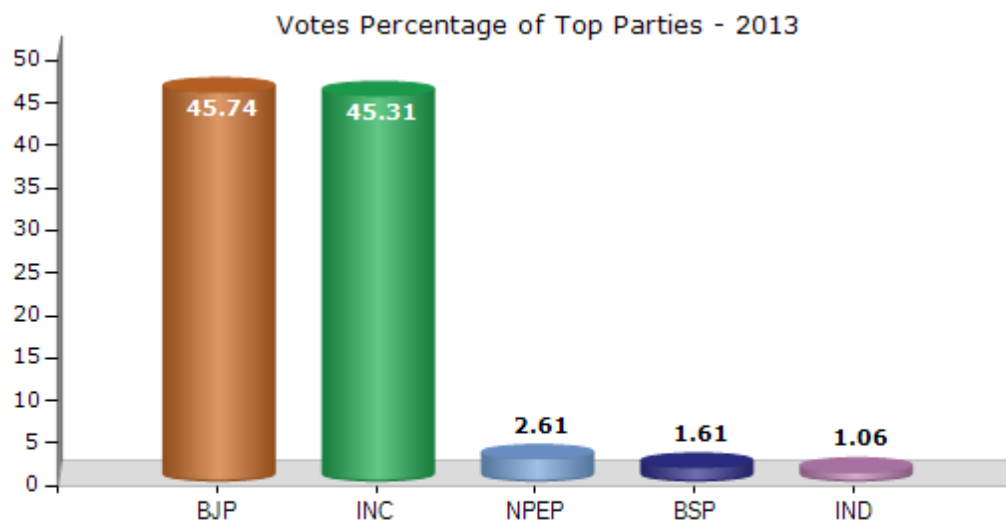
**Note :** AE : Assembly Election, PE : Assembly Segment of Parliamentary Election



## Historical Summary Election Results

### Summary Result of Assembly Election - 2013

Candidate Name	Party	Votes	Votes %
Anita Katara	BJP	69065	45.74
Surendra Kumar	INC	68425	45.31
Rajbahadur	NPEP	3943	2.61
Dalji	BSP	2433	1.61
Mahesh Chandra	IND	1606	1.06
	NOTA	5537	3.67



## Polling Station Level Election Results

### Number and Name of Polling Stations (PS) (2018)

Number of Polling Stations	Name of Polling Stations	Number of Polling Stations	Name of Polling Stations
1	Govt. Senior Secondary School Panchawal	22	Govt. Upper Primary School Padoli
2	Adarsh Govt. Senior Secondary School Mandav (Southern Part)	23	Govt. Upper Primary School Vamasa
3	Adarsh Govt. Senior Secondary School Mandav (Northern Part)	24	Govt. Upper Primary School Patiya
4	Govt. Upper Primary School Surela	25	Adarsh Govt. Senior Secondary School Padaradi Badi (Southern Part)
5	Adarsh Govt. Senior Secondary School Bhasor Northern Part	26	Adarsh Govt. Senior Secondary School Padardi Badi (Northern Part)
6	Adarsh Govt. Senior Secondary School Bhasor (Southern Part)	27	Govt. Upper Primary School Kandola
7	Adarsh Govt. Senior Secondary School Bhasor (Govt. Upper Primary School Building)	28	Adarsh Govt. Senior Secondary School Saroda (Eastern Part)
8	Govt. Primary School Gyanpur	29	Adarsh Govt. Senior Secondary School Saroda (Western Part)
9	Adarsh Govt. Senior Secondary School Gamadi Devaki (North Part)	30	Adarsh Govt. Senior Secondary School Saroda (Middle Part)
10	Adarsh Govt. Senior Secondary School Gamadi Devaki (South Part)	31	Govt. Girls Primary School Saroda
11	Govt. Praveshika Secondary Sanskrit School Akhepur	32	Utkrisht Govt. Upper Primary School Damorwada
12	Govt. Upper Primary School Doli	33	Adarsh Govt. Senior Secondary School Padawa (Upper Primary Building)
13	Adarsh Govt. Senior Secondary School Karada (East Part)	34	Adarsh Govt. Senior Secondary School Padawa (Northern Part)
14	Adarsh Govt. Senior Secondary School Karada (Western Part)	35	Adarsh Govt. Senior Secondary School Padawa (Southern Part)
15	Govt. Upper Primary School Damorwada Jhankhari	36	Adarsh Govt. Senior Secondary School Padawa (Middle Part)
16	Govt. Secondary School Jhankhari	37	Govt. Upper Primary School Titua
17	Govt. Upper Primary School Gada Vasan	38	Adarsh Govt. Senior Secondary School Kokapur (Northern Part)
18	Govt. Upper Primary School Bhachadiya	39	Adarsh Govt. Senior Secondary School Kokapur (Southern Part)
19	Adarsh Govt. Senior Secondary School Kariyana (Right Part)	40	Govt. Secondary School Charwada
20	Adarsh Govt. Senior Secondary School Kariyana (Left Part)	41	Govt. Upper Primary School Khemela
21	Govt. Primary School Pada	42	Govt. Upper Primary School Movai

Contd....

## Polling Station Level Election Results

### Polling Station-wise Votes Secured by Overall Top Five Parties in Sagwara Assembly in Assembly Election (AE) under Banswara Parliamentary Constituency in Rajasthan (2018)

Number of Polling Station	Winner - Ramprasad (BTP)	Runner-up - Shankarlal (BJP)	3rd - Surendra Kumar (INC)	4th - Anita (IND)	5th - Dalji (BSP)	NOTA	Other	Total Votes Secured
36	190	125	397	56	17	11	10	806
37	206	23	125	50	4	2	3	413
38	59	321	119	28	5	2	8	542
39	40	212	133	11	12	2	3	413
40	226	27	132	71	8	17	4	485
41	182	11	307	26	14	10	5	555
42	139	188	177	20	9	10	10	553
43	199	11	37	48	15	6	4	320
44	183	201	77	22	14	3	9	509
45	80	294	145	62	12	10	10	613
46	200	21	298	22	13	8	2	564
47	251	11	111	9	15	11	5	413
48	128	22	266	22	20	14	12	484
49	528	8	137	21	15	29	9	747
50	244	13	193	13	14	10	2	489
51	4	399	123	184	12	19	4	745
52	138	134	256	50	17	17	9	621
53	165	109	197	26	15	11	3	526
54	187	55	296	38	34	28	12	650
55	98	363	253	25	16	10	10	775
56	20	488	126	16	11	14	9	684
57	331	99	236	21	21	19	8	735
58	174	537	42	8	27	9	5	802
59	45	247	220	63	5	4	3	587
60	305	87	54	57	10	8	9	530
61	175	208	300	61	12	13	7	776
62	515	47	56	16	20	13	7	674
63	82	473	167	18	15	3	11	769
64	121	340	202	84	12	17	10	786
65	283	214	103	28	15	32	25	700
66	31	302	78	120	3	9	10	553
67	22	311	119	84	14	10	18	578
68	169	38	233	11	12	8	3	474
69	383	14	144	22	13	6	6	588
70	406	10	96	10	16	8	8	554

Contd....

## Polling Station Level Election Results

**Winner, Runner-up and 3rd Party Position & Winning Margin According to Polling Stations in Sagwara Assembly in Assembly Election (AE) under Banswara Parliamentary Constituency in Rajasthan (2018)**

Polling Station Number	Winner Party	Winner Votes (%)	Runner-up Party	Runner-up Votes (%)	Winning Margin Votes (%)	Third Party	Third Party Votes (%)	Other Votes (%)
71	BJP	300 (56.29)	BTP	133 (24.95)	167 (31.34)	INC	63 (11.82)	37 (6.94)
72	BJP	323 (49.85)	BTP	152 (23.46)	171 (26.39)	INC	126 (19.44)	47 (7.25)
73	BTP	372 (54.07)	BJP	161 (23.4)	211 (30.67)	INC	72 (10.47)	83 (12.06)
74	BTP	286 (59.09)	INC	108 (22.31)	178 (36.78)	BJP	48 (9.92)	42 (8.68)
75	BTP	561 (78.24)	INC	50 (6.97)	511 (71.27)	BJP	46 (6.42)	60 (8.37)
76	BJP	440 (47.52)	INC	279 (30.13)	161 (17.39)	BTP	113 (12.2)	94 (10.15)
77	BJP	264 (36.97)	INC	232 (32.49)	32 (4.48)	BTP	122 (17.09)	96 (13.45)
78	INC	413 (59.51)	BTP	133 (19.16)	280 (40.35)	BJP	93 (13.4)	55 (7.93)
79	BTP	264 (49.91)	INC	215 (40.64)	49 (9.27)	IND (A)	15 (2.84)	35 (6.62)
80	BTP	458 (68.56)	BJP	91 (13.62)	367 (54.94)	INC	39 (5.84)	80 (11.98)
81	BTP	393 (45.7)	INC	205 (23.84)	188 (21.86)	BJP	181 (21.05)	81 (9.42)
82	BTP	165 (38.64)	BJP	105 (24.59)	60 (14.05)	INC	86 (20.14)	71 (16.63)
83	BJP	448 (51.26)	BTP	190 (21.74)	258 (29.52)	IND (A)	110 (12.59)	126 (14.42)
84	BTP	323 (35.22)	BJP	188 (20.5)	135 (14.72)	INC	180 (19.63)	226 (24.65)
85	BTP	296 (72.73)	INC	60 (14.74)	236 (57.99)	BJP	31 (7.62)	20 (4.91)
86	BJP	389 (55.18)	INC	159 (22.55)	230 (32.63)	BTP	75 (10.64)	82 (11.63)
87	BTP	354 (45.38)	INC	180 (23.08)	174 (22.3)	BJP	171 (21.92)	75 (9.62)
88	BTP	303 (50.25)	INC	217 (35.99)	86 (14.26)	BJP	46 (7.63)	37 (6.14)
89	BTP	249 (49.6)	BJP	99 (19.72)	150 (29.88)	INC	94 (18.73)	60 (11.95)
90	BTP	331 (63.29)	INC	123 (23.52)	208 (39.77)	BJP	40 (7.65)	29 (5.54)
91	BTP	403 (59.79)	INC	130 (19.29)	273 (40.5)	BJP	68 (10.09)	73 (10.83)
92	BJP	308 (43.32)	INC	259 (36.43)	49 (6.89)	BTP	78 (10.97)	66 (9.28)
93	BJP	368 (45.43)	INC	284 (35.06)	84 (10.37)	BTP	80 (9.88)	78 (9.63)
94	BJP	386 (52.02)	BTP	181 (24.39)	205 (27.63)	INC	108 (14.56)	67 (9.03)
95	INC	216 (51.43)	BTP	136 (32.38)	80 (19.05)	BJP	27 (6.43)	41 (9.76)
96	INC	301 (48.16)	BTP	149 (23.84)	152 (24.32)	BJP	144 (23.04)	31 (4.96)
97	BTP	612 (65.04)	INC	178 (18.92)	434 (46.12)	BJP	50 (5.31)	101 (10.73)
98	BTP	361 (44.4)	INC	318 (39.11)	43 (5.29)	BJP	51 (6.27)	83 (10.21)
99	BTP	126 (34.9)	INC	105 (29.09)	21 (5.81)	BJP	97 (26.87)	33 (9.14)
100	BTP	350 (43.26)	INC	347 (42.89)	3 (0.37)	BJP	37 (4.57)	75 (9.27)
101	BJP	433 (59.97)	INC	219 (30.33)	214 (29.64)	BTP	28 (3.88)	42 (5.82)
102	INC	377 (47.18)	BTP	273 (34.17)	104 (13.01)	BJP	115 (14.39)	34 (4.26)
103	INC	281 (43.3)	BJP	194 (29.89)	87 (13.41)	BTP	134 (20.65)	40 (6.16)
104	BJP	197 (51.17)	BTP	94 (24.42)	103 (26.75)	INC	46 (11.95)	48 (12.47)
105	INC	269 (41.9)	BJP	262 (40.81)	7 (1.09)	BTP	48 (7.48)	63 (9.81)

Contd....

## Socio-Economic Amenities - Rural

### Access to Education Facilities

Particulars	Number of Village (% of Population)				
	Available	Not Available	If Not Available (Distance of Nearest Facility)		
			A	B	C
Govt. Primary School	193 (95)	51 (5)	6 (1)	1 (0)	0 (0)
Private Primary School	94 (54)	150 (46)	36 (4)	6 (0)	2 (0)
Govt. Middle School	110 (73)	134 (27)	68 (12)	7 (1)	0 (0)
Private Middle School	75 (40)	169 (60)	14 (3)	6 (1)	4 (0)
Govt. Secondary School	65 (54)	179 (46)	120 (31)	35 (8)	1 (0)
Private Secondary School	27 (21)	217 (79)	7 (2)	2 (1)	7 (1)
Govt. Senior Secondary School	25 (28)	219 (72)	111 (35)	86 (30)	7 (3)
Private Senior Secondary School	10 (5)	234 (95)	0 (0)	0 (0)	8 (2)
Govt. Arts and Science Degree College	0 (0)	244 (100)	12 (4)	37 (20)	191 (73)
Private Arts and Science Degree College	0 (0)	244 (100)	1 (0)	1 (2)	2 (1)
Govt. Engineering College	0 (0)	244 (100)	0 (0)	0 (0)	22 (9)
Private Engineering College	0 (0)	244 (100)	0 (0)	2 (1)	220 (90)
Govt. Medicine College	0 (0)	244 (100)	0 (0)	0 (0)	243 (100)
Private Medicine College	0 (0)	244 (100)	0 (0)	0 (0)	1 (0)
Govt. Management Institute	0 (0)	244 (100)	0 (0)	0 (0)	231 (95)
Private Management Institute	0 (0)	244 (100)	0 (0)	0 (0)	13 (5)
Govt. Polytechnic	0 (0)	244 (100)	0 (0)	0 (0)	230 (95)
Private Polytechnic	0 (0)	244 (100)	0 (0)	0 (0)	13 (5)
Govt. Vocational Training School/ITI	0 (0)	244 (100)	13 (5)	35 (21)	194 (74)
Private Vocational Training School/ITI	0 (0)	244 (100)	0 (0)	0 (0)	2 (0)
Govt. Non Formal Training Centre	0 (0)	244 (100)	6 (2)	8 (6)	60 (24)
Private Non Formal Training Centre	0 (0)	244 (100)	7 (3)	28 (15)	135 (51)
Govt. School For Disabled	0 (0)	244 (100)	0 (0)	0 (0)	0 (0)
Private School For Disabled	0 (0)	244 (100)	0 (0)	0 (0)	244 (100)
Government Others	0 (0)	244 (100)	0 (0)	0 (0)	0 (0)
Private Others	0 (0)	244 (100)	0 (0)	0 (0)	0 (0)

Note : Distance A : Less than 5 km; B : Between 5-10 km; C : 10+ km.; Source : Data Analysis is based on 2011 Census.



## DISCLAIMER

The Terms of Use and Disclaimer of Datanet India Private Limited (hereinafter referred to as "Datanet") for use of this analysis report of **Sagwara Assembly Constituency (Sagwara Vidhan Sabha)** :-

1. **Assembly Factbook™** is a Registered Trade Mark owned by Datanet.
2. All the maps are sketched and graphical representation only and have not been drawn to the scale and also not to represent the actual geographical area or boundary of the unit.
3. The data for the aforesaid analysis is based on authentic sources and has been culled from the various publications of Census, CSO and NSSO for district and block level data, various central and state government departments, Central & State Elections Commissions and the concerned Returning Officers' releases, Electoral Rolls, Election results and allied publications, internal assessment, surveys, estimates and analysis. Therefore, certain adjustment of data at micro level may have been done to arrive closer to the macro data.
4. Data have been provided on an "As Is" and "As AVAILABLE" basis
5. The colours shown in the maps or diagram and charts of a particular party, alliance or AC are indicative and do not represent them.
6. This publication which includes maps, sheets, graphs and data would be the property under copyright of Datanet only. The user may use these for its internal study, analysis and research purposes. It's public display, re-selling or any commercial uses by the user are not allowed.
7. Datanet has taken due care and caution in compilation and processing of data and allied information, but does not guarantee the accuracy, adequacy or completeness of any information/analysis and will be not responsible for any errors or omissions or for the results obtained from the use of such information/analysis.
8. All the contents for the publication have been culled from various authentic sources and Datanet reasonably believes such sources to be reliable, but does not make any representations, express or implied as to the accuracy or fitness of use of such information. The information or contents of the information/analysis do not constitute advice and should not be relied upon in making (or refraining from making) any decision. Any reliance placed upon the information provided by Datanet is the sole responsibility and strictly at the user's risk.
9. In no event will Datanet be liable for any damages (including, without limitation, damages for loss of business projects, or loss of profits) arising in contract, tort or otherwise from the use of or inability to use any of its contents, or from any action taken (or refrained from being taken) as a result of using the analysis or any of its contents. Datanet its directors, owners, editors, officials, employees, distributor and agents or any associate will not be liable for any errors in the information contained or any consequences arising from the use of the contents of the provided information/analysis.
10. If any provision of these terms and conditions is held invalid or illegal or unenforceable for any reason by any court of competent jurisdiction, such provision shall be severed and the remainder of provisions of the terms and conditions shall continue in full force and effect as if the Term of Use had been executed with the invalid, illegal or unenforceable provision eliminated.
11. If there are any discrepancies in the information provided, please bring it to attention of Datanet for suitable rectification measures.

**Buy Online This Complete Book At  
Datanet India eBooks Store**

**[www.indiastatpublications.com](http://www.indiastatpublications.com)**

**or go directly at**

**[http://www.indiastatpublications.com/  
Assembly\\_factbook/Rajasthan/Banswara/ Sagwara](http://www.indiastatpublications.com/Assembly_factbook/Rajasthan/Banswara/Sagwara)**

 **indiastat**elections

ISBN : 978-93-87293-76-2



9 789387 293762