



Rajasthan

Assembly Factbook™

Kushalgarh Assembly Constituency



Key Electoral Data of Kushalgarh
Assembly Constituency (Vidhan Sabha)

Rajasthan

Assembly Factbook™

Kushalgarh Assembly Constituency



Kushalgarh Vidhan Sabha

Editor & Director

Dr. R.K. Thukral

Research Editor

Dr. Shafeeq Rahman

Compiled, Researched and Published by Datanet India Pvt. Ltd.

D-100, 1st Floor,

Okhla Industrial Area, Phase-I,
New Delhi- 110020.

Ph.: 91-11- 43580781-84

Email : support@indiastatpublications.com

Website : www.indiastatelections.com

Online Book Store :

www.indiastatpublications.com

Report No. : AFB/RJ-166-0123

ISBN : 978-93-87293-20-5

First Edition : January, 2018

Sixth Updated Edition : January, 2023

Price : Rs. 11500/-

US\$ 310

© Datanet India Pvt. Ltd.

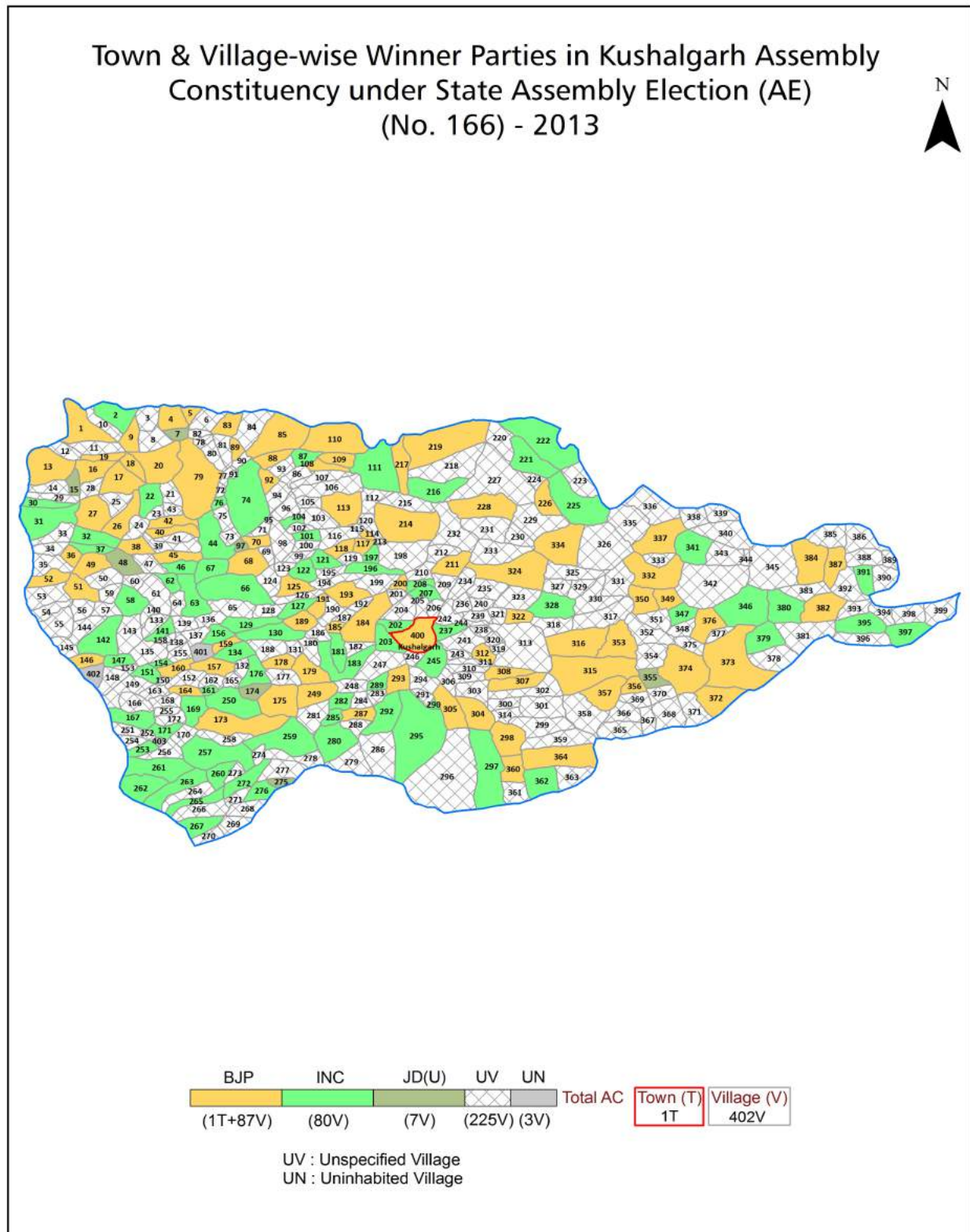
All rights reserved. No part of this book may be reproduced, stored in a retrieval system or transmitted in any form or by any means, mechanical photocopying, photographing, scanning, recording or otherwise without the prior written permission of the publisher. Please refer to Disclaimer at page no. 220 for the use of this publication.

Printed in India

Contents

No.	Particulars	Page No.
	Introduction	
1	Assembly Constituency - (Vidhan Sabha) at a Glance Features of Assembly as per Delimitation Commission of India (2008)	1-2
	Location and Political Maps	
2	Location Map Boundaries of Assembly Constituency - (Vidhan Sabha) in District Boundaries of Assembly Constituency under Parliamentary Constituency - (Lok Sabha) Town & Village-wise Winner Parties- 2019, 2018, 2014, 2013, 2009 and 2008	3-11
	Administrative Setup (2011)	
3	District Sub-district Towns Villages Inhabited Villages Uninhabited Villages Village Panchayat Intermediate Panchayat	12-31
	Demographics (2011)	
4	Population Households Rural/Urban Population Towns and Villages by Population Size Sex Ratio (Total & 0-6 Years) Religious Population Social Population Literacy Rate	32-33
	Electoral Features	
5	Important Dates of Last Elections Held Electors by Gender Service Electors Voters Voters Turnout Polling Stations & Average Number of Electors per Polling Station Electors by Age Group Present Elected Representatives	34-39
	Historical Summary Election Results	
6	Vote Share of Major Parties Winning Margin (Number & Percentage) Polarity of Parties Summary Result of Assembly Segment of Parliamentary Elections 2019, 2014, 2009, 2004 and 1999 Summary Result of Assembly Elections 2018, 2013, 2008, 2003, 1998, 1993, 1990, 1985, 1980, 1977, 1972, 1967, 1962 and 1957	40-62
	Polling Station Level Election Results	
7	Name and Number of Polling Station 2019, 2018, 2014, 2013, 2009 and 2008 Polling Station-wise Electors, Voters & Voters Turnout 2019, 2018, 2014, 2013, 2009 and 2008 Polling Station wise Elections Results 2019, 2018, 2014, 2013, 2009 and 2008	63-200
	Share of Assembly Constituency	
8	Share of Assembly Constituency - (Vidhan Sabha) in State, District and Parliamentary Constituency - (Lok Sabha)	201
	Socio-Economic Amenities (2011)	
9	Access to Administrative Units Agricultural, Manufacturing and Industrial Commodities Demographic Indicators Education Health & Manpower Drinking Water Supply Sanitation Entertainment and Recreations Infrastructure Power Food Allocation Distribution and Marketing of Agriculture Commodities Infrastructure Transport and Road Infrastructure Communication Banking and Financial Services Land Use Irrigation Source	203-217
10	Abbreviation & Sources	218-219
11	Disclaimer	220

Location & Political Map



Administrative Setup

List of Village Panchayat & Intermediate Panchayat (Block) Name - 2011

Village Name	Village Panchayat Name	Intermediate Panchayat Name
Aghoriya	Tanda-Ratna	Sajjangarh
Akhepur	Kushalapara	Kushalgarh
Amaliya Mal	Patan	Kushalgarh
Amba	Khoonta Jeeva	Sajjangarh
Ambapara	Jheeli	Kushalgarh
Amli Para	Bawaliya Para	Kushalgarh
Amli-Para	Teamera Kalan	Kushalgarh
Andeshwar	Andeshwar	Sajjangarh
Andok	Mohkampura	Kushalgarh
Badoopara	Bari Sarwa	Kushalgarh
Bagaycha	Pali Kalan	Sajjangarh
Bagaycha	Himmatgarh	Sajjangarh
Bagaycha	Ramgarh	Kushalgarh
Bajwa-Amba	Shakkarwara	Sajjangarh
Bakaner	Barwas Kalan	Kushalgarh
Bala Chuna	Kotra	Kushalgarh
Bala Sindoor	Beelri	Sajjangarh
Baldiya	Beelri	Sajjangarh
Banka-Khoonta	Jalimpura	Sajjangarh
Bansri	Kakanwani	Kushalgarh
Bansripara	Bhoora Kua	Sajjangarh
Baori Dindor	Bawaliya Para	Kushalgarh
Baori Ninama	Bawaliya Para	Kushalgarh
Baori Para	Baori Para	Sajjangarh
Baori-Para	Machchar-Sath (Para)	Sajjangarh
Bari Sarwa	Bari Sarwa	Kushalgarh
Barla Ki Rel	Kotra	Kushalgarh
Barli Para	Machchar-Sath (Para)	Sajjangarh
Barli Para	Bassi	Kushalgarh

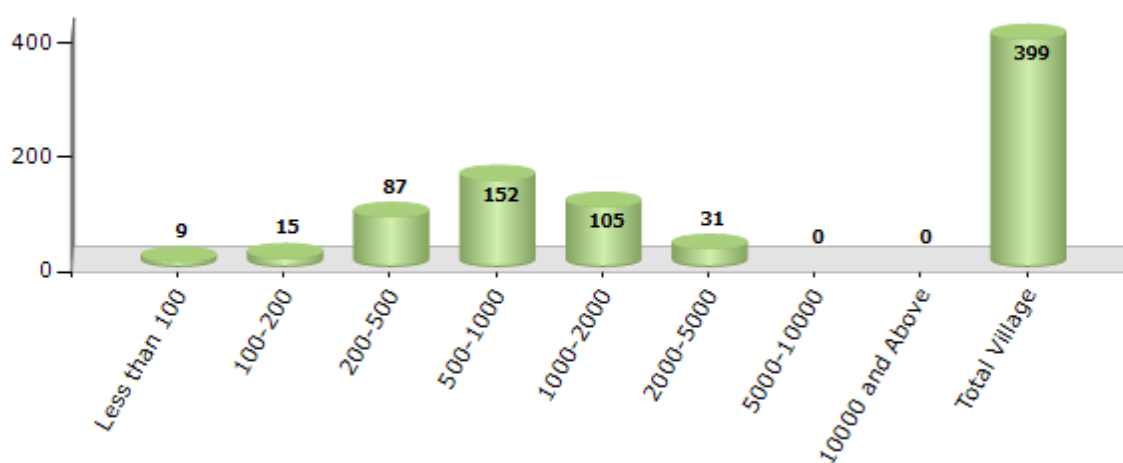
Contd....

Demographic

Number of Villages by Population Size - 2011

Less than 100	100-200	200-500	500-1000	1000-2000	2000-5000	5000-10000	10000 and Above	Total Village
9	15	87	152	105	31	0	0	399

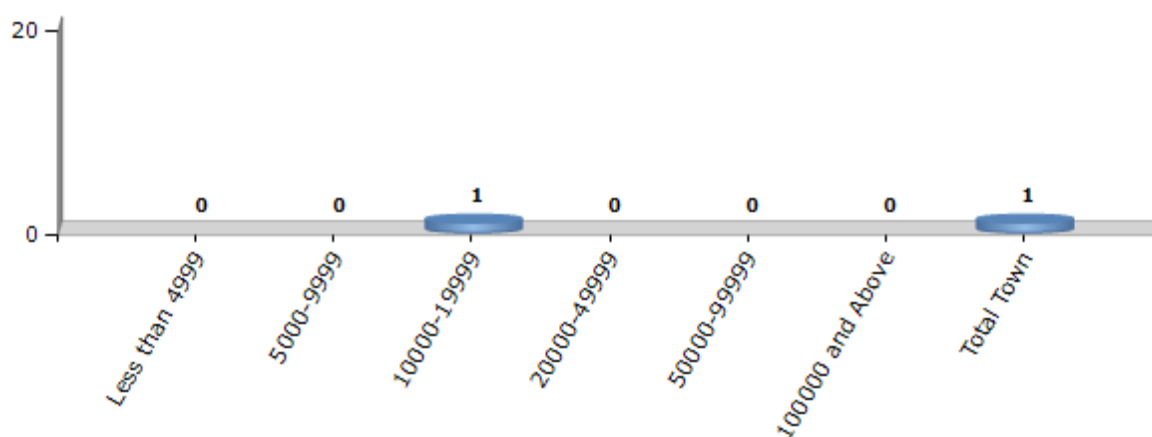
Number of Villages by Population Size - 2011



Number of Towns by Population Size - 2011

Less than 4999	5000-9999	10000-19999	20000-49999	50000-99999	100000 and Above	Total Town
0	0	1	0	0	0	1

Number of Towns by Population Size - 2011

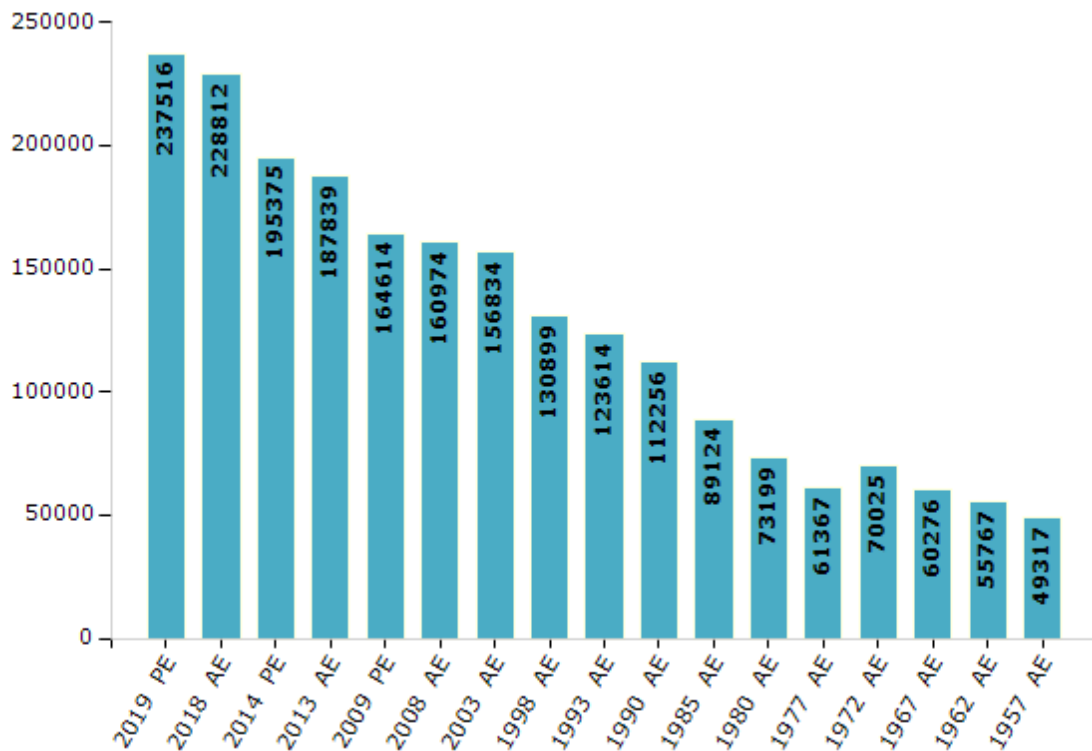


Electoral Features

Electors by Male & Female

Year	Male	Female	Others	Total	Year	Male	Female	Others	Total
2019 PE	119401	118112	3	237516	1993 AE	62682	60932	-	123614
2018 AE	115480	113329	3	228812	1990 AE	57244	55012	-	112256
2014 PE	99711	95661	3	195375	1985 AE	44864	44260	-	89124
2013 AE	95770	92067	2	187839	1980 AE	36588	36611	-	73199
2009 PE	83822	80792	-	164614	1977 AE	30883	30484	-	61367
2008 AE	81671	79303	-	160974	1972 AE	34822	35203	-	70025
2004 PE	-	-	-	-	1967 AE	-	-	-	60276
2003 AE	78755	78079	-	156834	1962 AE	-	-	-	55767
1999 PE	-	-	-	-	1957 AE	-	-	-	49317
1998 AE	66114	64785	-	130899	1952 AE	-	-	-	-

Number of Electors

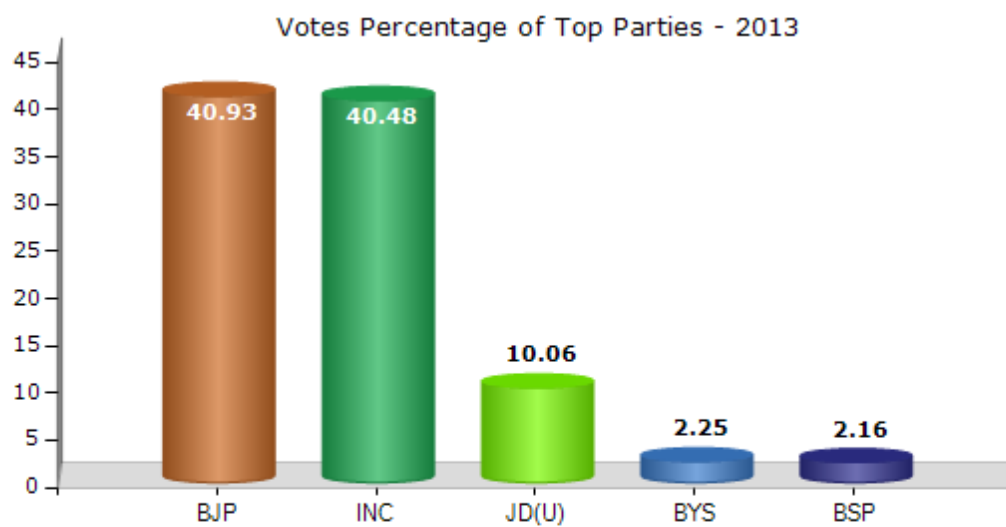


Note : AE : Assembly Election, PE : Assembly Segment of Parliamentary Election

Historical Summary Election Results

Summary Result of Assembly Election - 2013

Candidate Name	Party	Votes	Votes %
Bhima Bhai	BJP	63979	40.93
Hurting Khadiya	INC	63271	40.48
Fateh Singh	JD(U)	15725	10.06
Galiya	BYS	3511	2.25
Kachrulal	BSP	3382	2.16
Bhurjee Maida	NPEP	2311	1.48
	NOTA	4121	2.64



Polling Station Level Election Results

Number and Name of Polling Stations (PS) (2018)

Number of Polling Stations	Name of Polling Stations	Number of Polling Stations	Name of Polling Stations
1	Govt. S.S.S. Building, Mahuri	22	Govt. S.S.S. Building, (Left Side), Itala
2	Govt. U.P.S. Building, Garadiya	23	Govt. S.S.S. Building, (Middle Side), Itala
3	Govt. P.S. Building, Jhumaki	24	Govt. P.S. Building, Bijalpur Haliya
4	Govt. U.P.S. Building, Kala Khunta (Right Side)	25	Govt. P.S. Building, Tanda Mangla (Room No. 1)
5	Govt. U.P.S. Building, Kala Khunta Left Part	26	Govt. P.S. Building, Tanda Mangla (Room No. 2)
6	Govt. U.P.S. Building Hejamogaji	27	Govt. S.S.S. Building, Bhadvel
7	Govt. P.S. Building, Motiya	28	Govt. S.S.S. Building, Lasodiya
8	Govt. U.P.S. Building, Bhuradod	29	Govt. U.P.S. Building, Jhkodiya Bhodar
9	Govt. U.P.S. Building, Mandli Choti	30	Govt. P.S. Building, Khundani Rupa
10	Govt. S.S.S. Building (Right Side), Jivakhunta	31	Govt. P.S. Building, Goda
11	Govt. S.S.S. Building (Left Side), Jivakhunta	32	Govt. P.S. Building, (Shikshakarmi), Samlaser
12	Panchayat Bhawan Godawda Nareng	33	Govt. S.S.S. Building, Khundanihala
13	Govt. P.S. Building, Mahudiyavajja	34	Govt. U.P.S. Building, Jhkodiyathana
14	Govt. S.S.S. Building (Right Side) Sagva	35	Govt. S.S. Building, (Right Side), Rathdhanraj
15	Govt. S.S.S. Building Sagva (Left Side)	36	Govt. S.S. Building, (Left Side), Rathdhanraj
16	Govt. P.S. Building Kawadiya	37	Govt. S.S.S. Building, (Right Side), Sajjangarh
17	Govt. S.S. Building, Chnavala	38	Govt. S.S.S. Building, (Left Side), Sajjangarh
18	Govt. S.S.S. Building, Sakkarvada	39	Govt. Girls S.S.S. Building, Sajjangarh
19	Govt. P.S. Building, Borbhatod	40	Govt. S.S.S. Building, (Right Side), Tanda Ratna
20	Govt. U.P.S. Building, Padla Katara	41	Govt. S.S.S. Building (Left Side), Tanda Ratna
21	Govt. S.S.S. Building, (Right Side), Itala	42	Govt. U.P.S. Building, Macha

Contd....

Polling Station Level Election Results

Polling Station-wise Votes Secured by Overall Top Five Parties in Kushalgarh Assembly in Assembly Election (AE) under Banswara Parliamentary Constituency in Rajasthan (2018)

Number of Polling Station	Winner - Ramila Khadiya (IND)	Runner-up - Bhima Bhai (BJP)	3rd - Chagan (BSP)	4th - Devchand Mavi (IND)	5th - Dinesh (ARJP)	NOTA	Other	Total Votes Secured
36	313	499	23	8	19	58	28	948
37	239	452	6	0	8	15	11	731
38	187	546	15	1	11	18	5	783
39	426	214	21	9	13	52	22	757
40	541	327	29	4	7	34	17	959
41	370	562	39	5	19	62	17	1074
42	481	29	12	3	1	35	7	568
43	416	258	27	36	9	75	34	855
44	370	353	41	12	10	48	21	855
45	352	478	47	34	20	69	46	1046
46	217	267	13	5	15	37	10	564
47	278	539	21	5	10	16	10	879
48	294	313	37	11	13	50	20	738
49	561	156	49	8	5	98	22	899
50	479	203	29	99	11	82	54	957
51	555	228	32	75	11	85	32	1018
52	288	209	22	12	6	44	15	596
53	352	413	19	8	15	56	33	896
54	286	303	27	9	12	67	20	724
55	484	339	39	16	17	124	51	1070
56	334	178	25	9	9	39	27	621
57	273	192	32	3	9	33	22	564
58	418	363	41	23	33	75	57	1010
59	155	427	22	5	17	16	23	665
60	340	172	32	6	6	51	20	627
61	435	199	19	3	13	37	28	734
62	308	90	19	2	8	26	25	478
63	402	337	27	4	11	36	34	851
64	546	131	23	24	16	43	117	900
65	695	44	34	24	7	55	21	880
66	365	38	31	9	4	38	6	491
67	147	223	14	157	11	27	25	604
68	361	331	42	161	7	72	52	1026
69	721	217	27	3	3	60	26	1057
70	568	145	9	1	0	47	7	777

Contd....

Polling Station Level Election Results

Winner, Runner-up and 3rd Party Position & Winning Margin According to Polling Stations in Kushalgarh Assembly in Assembly Election (AE) under Banswara Parliamentary Constituency in Rajasthan (2018)

Polling Station Number	Winner Party	Winner Votes (%)	Runner-up Party	Runner-up Votes (%)	Winning Margin Votes (%)	Third Party	Third Party Votes (%)	Other Votes (%)
71	BJP	394 (49.25)	IND (RK)	286 (35.75)	108 (13.5)	BSP	19 (2.38)	101 (12.63)
72	BJP	504 (56.25)	IND (RK)	303 (33.82)	201 (22.43)	IND (A)	19 (2.12)	70 (7.81)
73	BJP	484 (59.17)	IND (RK)	222 (27.14)	262 (32.03)	BSP	36 (4.4)	76 (9.29)
74	IND (RK)	500 (56.56)	BJP	213 (24.1)	287 (32.46)	BSP	38 (4.3)	133 (15.05)
75	BJP	304 (44.57)	IND (RK)	271 (39.74)	33 (4.83)	IND (A)	31 (4.55)	76 (11.14)
76	BJP	490 (61.56)	IND (RK)	248 (31.16)	242 (30.4)	ARJP	18 (2.26)	40 (5.03)
77	BJP	433 (49.37)	IND (RK)	396 (45.15)	37 (4.22)	BSP	9 (1.03)	39 (4.45)
78	IND (RK)	450 (60.57)	BJP	170 (22.88)	280 (37.69)	BSP	27 (3.63)	96 (12.92)
79	BJP	495 (51.78)	IND (RK)	348 (36.4)	147 (15.38)	IND (A)	20 (2.09)	93 (9.73)
80	BJP	721 (70.83)	IND (RK)	134 (13.16)	587 (57.67)	IND (DM)	85 (8.35)	78 (7.66)
81	BJP	800 (70.67)	IND (RK)	242 (21.38)	558 (49.29)	BSP	20 (1.77)	70 (6.18)
82	BJP	404 (46.22)	IND (RK)	379 (43.36)	25 (2.86)	BSP	18 (2.06)	73 (8.35)
83	IND (RK)	317 (39.28)	BJP	283 (35.07)	34 (4.21)	IND (DM)	103 (12.76)	104 (12.89)
84	IND (RK)	554 (72.23)	BJP	48 (6.26)	506 (65.97)	BSP	41 (5.35)	124 (16.17)
85	BJP	381 (69.02)	IND (RK)	108 (19.57)	273 (49.45)	IND (DM)	40 (7.25)	23 (4.17)
86	BJP	290 (53.8)	IND (RK)	198 (36.73)	92 (17.07)	BSP	13 (2.41)	38 (7.05)
87	BJP	538 (61.49)	IND (RK)	255 (29.14)	283 (32.35)	BSP	24 (2.74)	58 (6.63)
88	IND (RK)	576 (74.71)	BJP	110 (14.27)	466 (60.44)	BSP	17 (2.2)	68 (8.82)
89	IND (RK)	623 (66.92)	BJP	151 (16.22)	472 (50.7)	BSP	34 (3.65)	123 (13.21)
90	IND (RK)	330 (65.09)	BJP	99 (19.53)	231 (45.56)	ARJP	16 (3.16)	62 (12.23)
91	IND (RK)	491 (66.35)	BJP	96 (12.97)	395 (53.38)	BSP	42 (5.68)	111 (15)
92	IND (RK)	800 (75.9)	BJP	142 (13.47)	658 (62.43)	BSP	28 (2.66)	84 (7.97)
93	IND (RK)	324 (59.56)	BJP	139 (25.55)	185 (34.01)	BSP	29 (5.33)	52 (9.56)
94	IND (RK)	584 (68.07)	BJP	158 (18.41)	426 (49.66)	BSP	25 (2.91)	91 (10.61)
95	BJP	367 (59.48)	IND (RK)	180 (29.17)	187 (30.31)	BSP	28 (4.54)	42 (6.81)
96	IND (RK)	380 (53.75)	BJP	206 (29.14)	174 (24.61)	BSP	31 (4.38)	90 (12.73)
97	IND (RK)	470 (59.42)	BJP	222 (28.07)	248 (31.35)	BSP	31 (3.92)	68 (8.6)
98	IND (RK)	496 (82.67)	BJP	27 (4.5)	469 (78.17)	BSP	24 (4)	53 (8.83)
99	BJP	292 (56.05)	IND (RK)	185 (35.51)	107 (20.54)	BSP	9 (1.73)	35 (6.72)
100	BJP	393 (78.29)	IND (RK)	88 (17.53)	305 (60.76)	BSP	7 (1.39)	14 (2.79)
101	IND (RK)	389 (57.04)	BJP	259 (37.98)	130 (19.06)	BSP	8 (1.17)	26 (3.81)
102	IND (RK)	389 (44.31)	BJP	385 (43.85)	4 (0.46)	BSP	24 (2.73)	80 (9.11)
103	BJP	308 (51.42)	IND (RK)	267 (44.57)	41 (6.85)	BSP	5 (0.83)	19 (3.17)
104	IND (RK)	515 (63.98)	BJP	223 (27.7)	292 (36.28)	BSP	8 (0.99)	59 (7.33)
105	BJP	417 (74.6)	IND (RK)	118 (21.11)	299 (53.49)	BSP	7 (1.25)	17 (3.04)

Contd....

Socio-Economic Amenities - Rural

Access to Education Facilities

Particulars	Number of Village (% of Population)				
	Available	Not Available	If Not Available (Distance of Nearest Facility)		
			A	B	C
Govt. Primary School	289 (91)	110 (9)	12 (1)	5 (0)	0 (0)
Private Primary School	73 (28)	326 (72)	82 (7)	11 (1)	0 (0)
Govt. Middle School	93 (44)	306 (56)	211 (38)	30 (5)	1 (0)
Private Middle School	49 (17)	350 (83)	21 (3)	15 (2)	3 (0)
Govt. Secondary School	44 (25)	355 (75)	232 (49)	88 (17)	4 (1)
Private Secondary School	26 (10)	373 (90)	5 (1)	6 (1)	3 (0)
Govt. Senior Secondary School	7 (4)	392 (96)	138 (36)	177 (44)	65 (13)
Private Senior Secondary School	7 (3)	392 (97)	3 (0)	2 (0)	3 (0)
Govt. Arts and Science Degree College	0 (0)	399 (100)	28 (6)	78 (20)	263 (66)
Private Arts and Science Degree College	1 (1)	398 (99)	5 (2)	15 (4)	9 (2)
Govt. Engineering College	0 (0)	399 (100)	0 (0)	0 (0)	208 (49)
Private Engineering College	0 (0)	399 (100)	2 (0)	1 (0)	188 (51)
Govt. Medicine College	0 (0)	399 (100)	0 (0)	0 (0)	391 (98)
Private Medicine College	0 (0)	399 (100)	0 (0)	0 (0)	8 (2)
Govt. Management Institute	0 (0)	399 (100)	1 (0)	0 (0)	239 (55)
Private Management Institute	0 (0)	399 (100)	1 (0)	1 (0)	157 (45)
Govt. Polytechnic	0 (0)	399 (100)	0 (0)	0 (0)	381 (96)
Private Polytechnic	0 (0)	399 (100)	0 (0)	0 (0)	18 (4)
Govt. Vocational Training School/ITI	0 (0)	399 (100)	26 (5)	76 (19)	295 (76)
Private Vocational Training School/ITI	0 (0)	399 (100)	0 (0)	0 (0)	0 (0)
Govt. Non Formal Training Centre	0 (0)	399 (100)	17 (3)	54 (14)	236 (59)
Private Non Formal Training Centre	0 (0)	399 (100)	9 (2)	22 (5)	61 (17)
Govt. School For Disabled	0 (0)	399 (100)	0 (0)	0 (0)	0 (0)
Private School For Disabled	0 (0)	399 (100)	0 (0)	0 (0)	399 (100)
Government Others	0 (0)	399 (100)	0 (0)	0 (0)	0 (0)
Private Others	0 (0)	399 (100)	0 (0)	0 (0)	0 (0)

Note : Distance A : Less than 5 km; B : Between 5-10 km; C : 10+ km.; Source : Data Analysis is based on 2011 Census.

DISCLAIMER

The Terms of Use and Disclaimer of Datanet India Private Limited (hereinafter referred to as "Datanet") for use of this analysis report of **Kushalgarh Assembly Constituency (Kushalgarh Vidhan Sabha)** :-

1. **Assembly Factbook™** is a Registered Trade Mark owned by Datanet.
2. All the maps are sketched and graphical representation only and have not been drawn to the scale and also not to represent the actual geographical area or boundary of the unit.
3. The data for the aforesaid analysis is based on authentic sources and has been culled from the various publications of Census, CSO and NSSO for district and block level data, various central and state government departments, Central & State Elections Commissions and the concerned Returning Officers' releases, Electoral Rolls, Election results and allied publications, internal assessment, surveys, estimates and analysis. Therefore, certain adjustment of data at micro level may have been done to arrive closer to the macro data.
4. Data have been provided on an "As Is" and "As AVAILABLE" basis
5. The colours shown in the maps or diagram and charts of a particular party, alliance or AC are indicative and do not represent them.
6. This publication which includes maps, sheets, graphs and data would be the property under copyright of Datanet only. The user may use these for its internal study, analysis and research purposes. It's public display, re-selling or any commercial uses by the user are not allowed.
7. Datanet has taken due care and caution in compilation and processing of data and allied information, but does not guarantee the accuracy, adequacy or completeness of any information/analysis and will be not responsible for any errors or omissions or for the results obtained from the use of such information/analysis.
8. All the contents for the publication have been culled from various authentic sources and Datanet reasonably believes such sources to be reliable, but does not make any representations, express or implied as to the accuracy or fitness of use of such information. The information or contents of the information/analysis do not constitute advice and should not be relied upon in making (or refraining from making) any decision. Any reliance placed upon the information provided by Datanet is the sole responsibility and strictly at the user's risk.
9. In no event will Datanet be liable for any damages (including, without limitation, damages for loss of business projects, or loss of profits) arising in contract, tort or otherwise from the use of or inability to use any of its contents, or from any action taken (or refrained from being taken) as a result of using the analysis or any of its contents. Datanet its directors, owners, editors, officials, employees, distributor and agents or any associate will not be liable for any errors in the information contained or any consequences arising from the use of the contents of the provided information/analysis.
10. If any provision of these terms and conditions is held invalid or illegal or unenforceable for any reason by any court of competent jurisdiction, such provision shall be severed and the remainder of provisions of the terms and conditions shall continue in full force and effect as if the Term of Use had been executed with the invalid, illegal or unenforceable provision eliminated.
11. If there are any discrepancies in the information provided, please bring it to attention of Datanet for suitable rectification measures.

**Buy Online This Complete Book At
Datanet India eBooks Store**

www.indiastatpublications.com

or go directly at

**[http://www.indiastatpublications.com/
Assembly_factbook/Rajasthan/Banswara/ Kushalgarh](http://www.indiastatpublications.com/Assembly_factbook/Rajasthan/Banswara/Kushalgarh)**

 **india**stat**elections**

ISBN : 978-93-87293-20-5



9 789387 129320 5