



Rajasthan

Assembly Factbook™

Tijara Assembly Constituency



Key Electoral Data of Tijara
Assembly Constituency (Vidhan Sabha)

Rajasthan
Assembly FactbookTM
Tijara Assembly Constituency



Tijara Vidhan Sabha

Editor & Director

Dr. R.K. Thukral

Research Editor

Dr. Shafeeq Rahman

Compiled, Researched and Published by Datanet India Pvt. Ltd.

D-100, 1st Floor,

Okhla Industrial Area, Phase-I,
New Delhi- 110020.

Ph.: 91-11- 43580781-84

Email : support@indiastatpublications.com

Website : www.indiastatelections.com

Online Book Store :

www.indiastatpublications.com

Report No. : AFB/RJ-059-0125

ISBN : 978-93-87312-03-6

First Edition : January, 2018

Eighth Updated Edition : January, 2025

Price : Rs. 11500/-

US\$ 310

© Datanet India Pvt. Ltd.

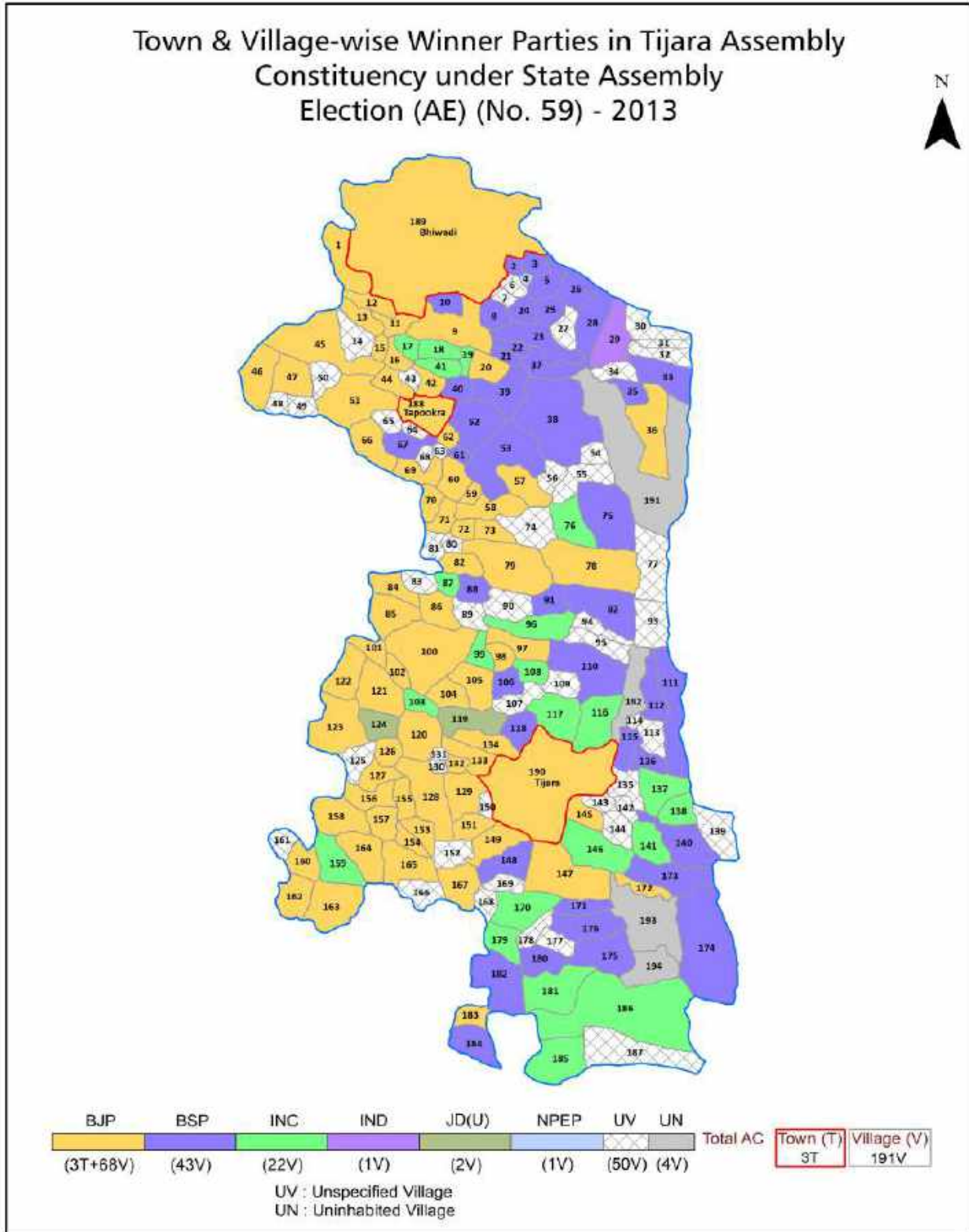
All rights reserved. No part of this book may be reproduced, stored in a retrieval system or transmitted in any form or by any means, mechanical photocopying, photographing, scanning, recording or otherwise without the prior written permission of the publisher. Please refer to Disclaimer at page no. 214 for the use of this publication.

Printed in India

Contents

No.	Particulars	Page No.
	Introduction	
1	Assembly Constituency - (Vidhan Sabha) at a Glance Features of Assembly as per Delimitation Commission of India (2008)	1-2
	Location and Political Maps	
2	Location Map Boundaries of Assembly Constituency - (Vidhan Sabha) in District Boundaries of Assembly Constituency under Parliamentary Constituency - (Lok Sabha) Town & Village-wise Winner Parties- 2024, 2023, 2019, 2018, 2014, 2013, 2009 and 2008	3-11
	Administrative Setup (2011)	
3	District Sub-district Towns Villages Inhabited Villages Uninhabited Villages Village Panchayat Intermediate Panchayat	12-22
	Demographics (2011)	
4	Population Households Rural/Urban Population Towns and Villages by Population Size Sex Ratio (Total & 0-6 Years) Religious Population Social Population Literacy Rate	23-24
	Electoral Features	
5	Important Dates of Last Elections Held Electors by Gender Service Electors Voters Voters Turnout Polling Stations & Average Number of Electors per Polling Station Electors by Age Group Present Elected Representatives	25-30
	Historical Summary Election Results	
6	Vote Share of Major Parties Winning Margin (Number & Percentage) Polarity of Parties Summary Result of Assembly Segment of Parliamentary Elections 2024, 2019, 2014, 2009, 2004 and 1999 Summary Result of Assembly Elections 2023, 2018, 2013, 2008, 2003, 1998, 1993, 1990, 1985, 1980, 1977, 1972, 1967, 1962, 1957 and 1952	31-55
	Polling Station Level Election Results	
7	Name and Number of Polling Station 2024, 2023, 2019, 2018, 2014, 2013, 2009 and 2008 Polling Station-wise Electors, Voters & Voters Turnout 2024, 2023, 2019, 2018, 2014, 2013, 2009 and 2008 Polling Station wise Elections Results 2024, 2023, 2019, 2018, 2014, 2013, 2009 and 2008	56-194
	Share of Assembly Constituency	
8	Share of Assembly Constituency - (Vidhan Sabha) in State, District and Parliamentary Constituency - (Lok Sabha)	195
	Socio-Economic Amenities (2011)	
9	Access to Administrative Units Agricultural, Manufacturing and Industrial Commodities Demographic Indicators Education Health & Manpower Drinking Water Supply Sanitation Entertainment and Recreations Infrastructure Power Food Allocation Distribution and Marketing of Agriculture Commodities Infrastructure Transport and Road Infrastructure Communication Banking and Financial Services Land Use Irrigation Source	197-211
10	Abbreviation & Sources	212-213
11	Disclaimer	214

Location & Political Map



Administrative Setup

List of Village Panchayat & Intermediate Panchayat (Block) Name - 2011

Village Name	Village Panchayat Name	Intermediate Panchayat Name
Abhanpur	Khidarpur	Tijara
Adeepur	Khidarpur	Tijara
Ahamlaka	Phullabas	Tijara
Alapur Jatt	Jairoli	Tijara
Alapur Meo	Palpur	Tijara
Alawalpur	Gothra	Tijara
Ameer Nagar	Hameeraka	Tijara
Andhaka	Jairoli	Tijara
Arandka	Roopbas	Tijara
Asleempur	Virampur	Tijara
Baghor	Baghor	Tijara
Bahadari	Karanda	Tijara
Bai	Chawandi Kalan	Tijara
Baijalhera	Phullabas	Tijara
Baliyawas	Palpur	Tijara
Baloj	Sarhheta	Tijara
Baman Thedi	Luhadera	Tijara
Banban	Jhiwana	Tijara
Banbeerpur	Jhiwana	Tijara
Bandapur	Joriya	Tijara
Bandra	Rai Khera	Tijara
Banjhra	Guwalda	Tijara
Barhera	Chawandi Kalan	Tijara
Basai	Tapookra	Tijara
Began Heri	Phullabas	Tijara
Berla	Chawandi Kalan	Tijara
Bhalesar	Milakpur Turk	Tijara
Bhamraka	Khidarpur	Tijara
Bhatkol	Khidarpur	Tijara

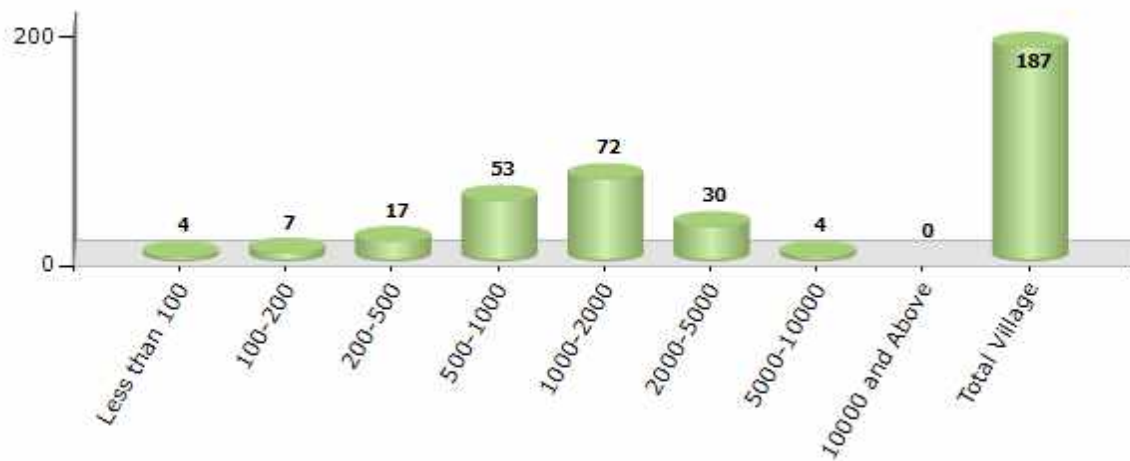
Contd....

Demographic

Number of Villages by Population Size - 2011

Less than 100	100-200	200-500	500-1000	1000-2000	2000-5000	5000-10000	10000 and Above	Total Village
4	7	17	53	72	30	4	0	187

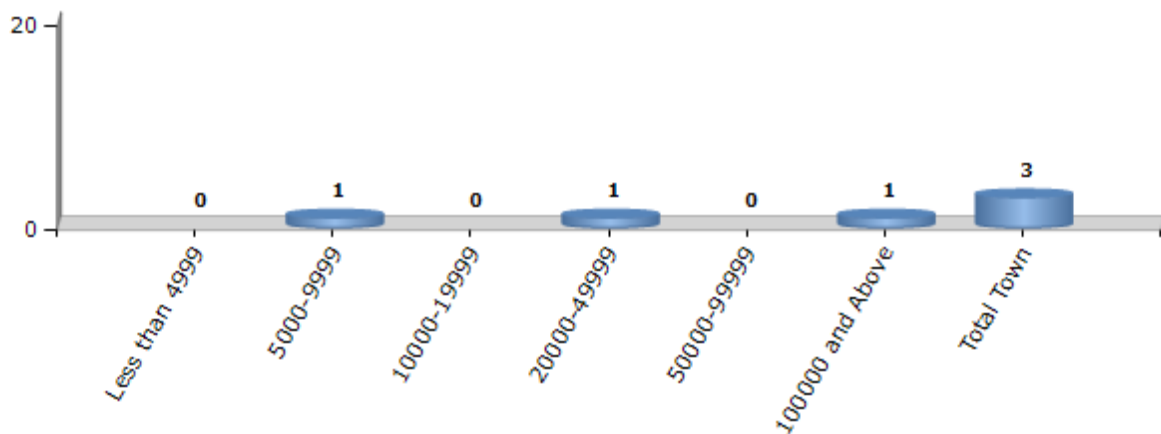
Number of Villages by Population Size - 2011



Number of Towns by Population Size - 2011

Less than 4999	5000-9999	10000-19999	20000-49999	50000-99999	100000 and Above	Total Town
0	1	0	1	0	1	3

Number of Towns by Population Size - 2011

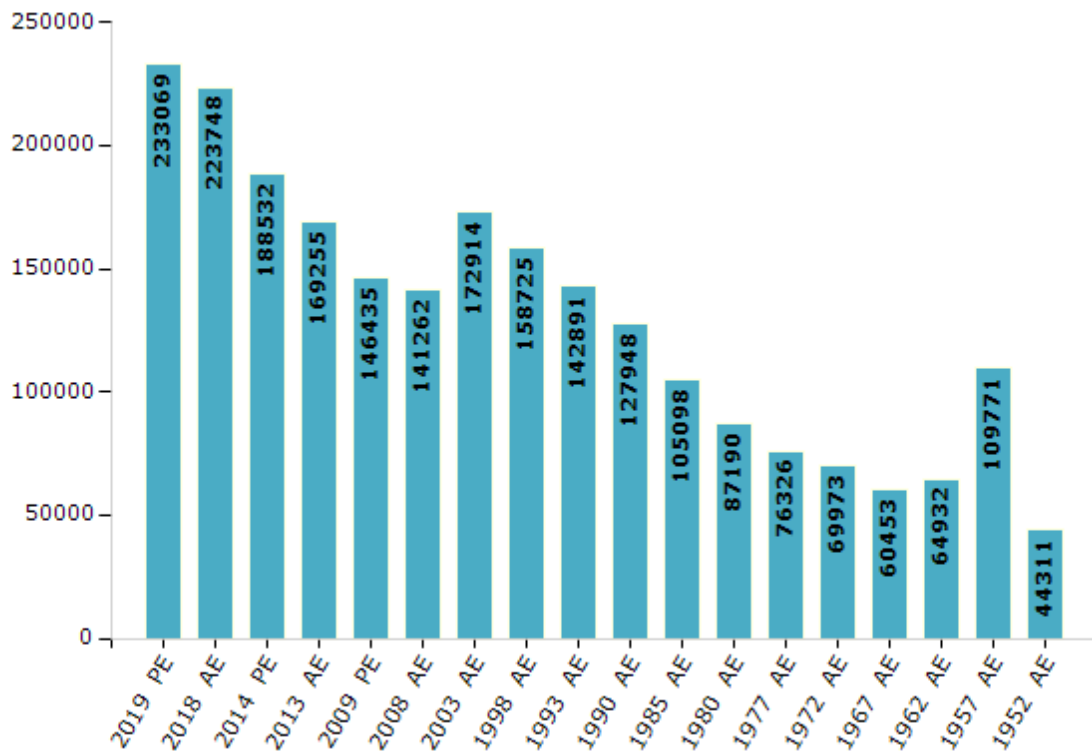


Electoral Features

Electors by Male & Female

Year	Male	Female	Others	Total	Year	Male	Female	Others	Total
2019 PE	123828	109241	0	233069	1993 AE	77272	65619	-	142891
2018 AE	118900	104848	0	223748	1990 AE	69188	58760	-	127948
2014 PE	101085	87447	0	188532	1985 AE	56628	48470	-	105098
2013 AE	90740	78515	0	169255	1980 AE	45898	41292	-	87190
2009 PE	77738	68697	-	146435	1977 AE	40160	36166	-	76326
2008 AE	74337	66925	-	141262	1972 AE	36830	33143	-	69973
2004 PE	-	-	-	-	1967 AE	-	-	-	60453
2003 AE	90759	82155	-	172914	1962 AE	-	-	-	64932
1999 PE	-	-	-	-	1957 AE	-	-	-	109771
1998 AE	85828	72897	-	158725	1952 AE	-	-	-	44311

Number of Electors



Note : AE : Assembly Election, PE : Assembly Segment of Parliamentary Election

Historical Summary Election Results

Summary Result of Assembly Election - 2013

Candidate Name	Party	Votes	Votes %
Master Maman Singh Yadav	BJP	69278	47.67
Fazal Hussain	BSP	31284	21.53
Aimaduddin Ahmad Urf Durru Miya	INC	29172	20.07
Chandra Shekhar Yadav	JD(U)	4878	3.36
Hoshiyar Sing Yadav	IND	3507	2.41
Rajeev Urf Kalu Mahajan	IND	1591	1.09
Khubi	NPEP	1244	0.86
Seeta Goyal	IND	829	0.57
Chunni Lal	IND	595	0.41
Asin Khan	BYS	594	0.41
Azad Husain	IND	521	0.36
Azad Singh	IND	422	0.29
Vishal	IND	248	0.17
Narendra Dhanka	IND	183	0.13
Shashi Kant Gautam	JGP	171	0.12
	NOTA	805	0.55

Polling Station Level Election Results

Number and Name of Polling Stations (PS) (2018)

Number of Polling Stations	Name of Polling Stations	Number of Polling Stations	Name of Polling Stations
1	Govt. Upper Primary School Saidpur Right Side Room No. 9	22	Govt. Primary School Room No. 2 Rampura
2	Govt. Upper Primary School Saidpur Left Side Room No. 4	23	Govt. Secondary School Shahdod
3	Govt. Upper Primary School Saidpur Middle Side Room No. 6	24	Govt. Primary School Mundana Mev
4	Govt. Secondary School Left Side Room No. 1 Aalampur	25	Govt. Primary School Bilaheri
5	Govt. Secondary School Right Side Room No. 2 Aalampur	26	Govt. Primary School Harchandpur
6	Govt. Secondary School Middle Side Room No. 4 Aalampur	27	Govt. Sr. Secondary School Santhalka Room No. 2
7	Samudaiyik Bhawan Uit Bhiwadi	28	Govt. Sr. Secondary School Santhalka Room No. 1
8	Prasidanshi International School Bhiwadi Room No. S2	29	Govt. Secondary School West Side Room No. 1 Milakpur Gurjar
9	Prasidanshi International School Bhiwadi Room No. S2	30	Govt. Secondary School East Side Room No. 4 Milakpur Gurjar
10	B S Memorial School, Alampur Bhiwadi East Side Room No. 1	31	Govt. Secondary School East Side Room No. 2 Milakpur Gurjar
11	B S Memorial School, Alampur, Bhiwadi West Side Room No. 2	32	Govt. Upper Primary School Khanpur Room No. 1 North Side
12	Govt. Primary School Left Side, Nangaliya	33	Govt. Upper Primary School Khanpur Room No. 4 South Side
13	Govt. Primary School Right Side Nangaliya	34	Govt. Upper Primary School Udaipur
14	Govt. Primary School Middle Side Nangaliya	35	Govt. Sr. Secondary School Right Side Khijuribas
15	Govt. Hr. Secondary School Room No. 3 Bhiwadi	36	Govt. Sr. Secondary School Left Side Khijuribas
16	Govt. Hr. Secondary School Room No. 6 Bhiwadi	37	Govt. Primary School Godhan
17	Govt. Girls Senior Secondary School Room No. 04 Bhiwadi	38	Govt. Senior Secondary School Room No. 8 Kahrani
18	Govt. Upper Primary School Left Side Ghatal	39	Govt. Senior Secondary School Room No. 1 Kahrani
19	Govt. Upper Primary School Right Side Ghatal Room No. 1	40	Govt. Primary School Gadpur
20	Govt. Upper Primary School Middle Side Ghatal Room No. 7	41	Govt. Primary School Karendi
21	Govt. Primary School Room No. 1 Rampura	42	Govt. Senior Secondary School Karendra

Contd....

Polling Station Level Election Results

Polling Station-wise Votes Secured by Overall Top Five Parties in Tijara Assembly in Assembly Election (AE) under Alwar Parliamentary Constituency in Rajasthan (2018)

Number of Polling Station	Winner - Sandeep Kumar (BSP)	Runner-up - Aimaduddin Ahmad Khan urf Durru Mian (INC)	3rd - Sandeep Dayma (BJP)	4th - Fazal Hussain (SP)	5th - Ramvir Ahirwal (IND)	NOTA	Other	Total Votes Secured
36	932	24	116	0	5	2	21	1100
37	36	129	262	52	2	0	5	486
38	25	168	205	374	0	2	9	783
39	33	343	110	256	3	1	13	759
40	5	503	61	115	0	2	3	689
41	9	463	21	145	0	0	2	640
42	114	283	75	483	2	4	15	976
43	29	279	296	163	9	1	7	784
44	90	275	28	340	3	7	18	761
45	113	376	115	210	4	3	13	834
46	21	163	3	425	0	0	5	617
47	27	260	32	444	1	4	6	774
48	148	181	59	227	48	9	21	693
49	159	262	46	165	72	8	18	730
50	256	40	157	54	133	3	15	658
51	291	241	133	188	51	2	23	929
52	442	6	32	2	2	3	205	692
53	366	21	30	1	1	3	52	474
54	477	30	267	0	0	5	36	815
55	748	25	112	0	1	1	14	901
56	799	59	83	1	6	4	22	974
57	311	33	113	1	0	0	9	467
58	431	46	183	0	11	3	10	684
59	469	48	64	1	0	1	8	591
60	717	33	113	1	1	4	8	877
61	402	93	102	22	2	2	6	629
62	518	94	43	31	6	1	2	695
63	451	110	245	4	1	1	3	815
64	577	160	186	21	2	2	25	973
65	163	5	930	0	3	1	2	1104
66	514	57	36	1	3	0	10	621
67	51	435	2	110	1	1	4	604
68	28	308	7	144	2	3	5	497
69	47	408	11	32	0	0	0	498
70	93	234	236	54	23	1	5	646

Contd....

Polling Station Level Election Results

Winner, Runner-up and 3rd Party Position & Winning Margin According to Polling Stations in Tijara Assembly in Assembly Election (AE) under Alwar Parliamentary Constituency in Rajasthan (2018)

Polling Station Number	Winner Party	Winner Votes (%)	Runner-up Party	Runner-up Votes (%)	Winning Margin Votes (%)	Third Party	Third Party Votes (%)	Other Votes (%)
71	INC	360 (55.3)	SP	244 (37.48)	116 (17.82)	BSP	38 (5.84)	9 (1.38)
72	INC	370 (47.25)	SP	230 (29.37)	140 (17.88)	BSP	157 (20.05)	26 (3.32)
73	SP	415 (50.98)	INC	306 (37.59)	109 (13.39)	BSP	66 (8.11)	27 (3.32)
74	INC	293 (46.73)	SP	216 (34.45)	77 (12.28)	BSP	55 (8.77)	63 (10.05)
75	INC	279 (41.7)	SP	272 (40.66)	7 (1.04)	BJP	96 (14.35)	22 (3.29)
76	BJP	326 (57.6)	INC	103 (18.2)	223 (39.4)	BSP	70 (12.37)	67 (11.84)
77	SP	347 (51.71)	INC	201 (29.96)	146 (21.75)	BJP	35 (5.22)	88 (13.11)
78	INC	358 (52.11)	SP	281 (40.9)	77 (11.21)	BJP	31 (4.51)	17 (2.47)
79	INC	297 (58.7)	SP	150 (29.64)	147 (29.06)	BSP	53 (10.47)	6 (1.19)
80	BJP	584 (77.04)	BSP	116 (15.3)	468 (61.74)	INC	23 (3.03)	35 (4.62)
81	INC	488 (57.41)	SP	278 (32.71)	210 (24.7)	BSP	67 (7.88)	17 (2)
82	INC	471 (73.82)	BSP	72 (11.29)	399 (62.53)	SP	71 (11.13)	24 (3.76)
83	INC	443 (51.39)	SP	313 (36.31)	130 (15.08)	BSP	43 (4.99)	63 (7.31)
84	SP	354 (41.94)	INC	340 (40.28)	14 (1.66)	BSP	107 (12.68)	43 (5.09)
85	INC	608 (59.14)	SP	397 (38.62)	211 (20.52)	BSP	6 (0.58)	17 (1.65)
86	INC	390 (47.56)	SP	272 (33.17)	118 (14.39)	BSP	116 (14.15)	42 (5.12)
87	INC	398 (68.27)	SP	87 (14.92)	311 (53.35)	BSP	77 (13.21)	21 (3.6)
88	INC	494 (49.35)	SP	320 (31.97)	174 (17.38)	BSP	104 (10.39)	83 (8.29)
89	INC	553 (54.06)	SP	398 (38.91)	155 (15.15)	BJP	25 (2.44)	47 (4.59)
90	INC	431 (79.81)	SP	53 (9.81)	378 (70)	BSP	30 (5.56)	26 (4.81)
91	BSP	176 (38.01)	BJP	141 (30.45)	35 (7.56)	INC	134 (28.94)	12 (2.59)
92	BJP	409 (45.6)	BSP	291 (32.44)	118 (13.16)	INC	137 (15.27)	60 (6.69)
93	BSP	431 (49.88)	BJP	296 (34.26)	135 (15.62)	INC	120 (13.89)	17 (1.97)
94	BSP	494 (52.89)	BJP	168 (17.99)	326 (34.9)	INC	145 (15.52)	127 (13.6)
95	BJP	347 (47.15)	BSP	268 (36.41)	79 (10.74)	INC	89 (12.09)	32 (4.35)
96	BJP	262 (41)	BSP	244 (38.18)	18 (2.82)	INC	93 (14.55)	40 (6.26)
97	BSP	394 (44.87)	BJP	232 (26.42)	162 (18.45)	INC	200 (22.78)	52 (5.92)
98	BJP	244 (64.55)	INC	71 (18.78)	173 (45.77)	BSP	54 (14.29)	9 (2.38)
99	BSP	715 (77.89)	INC	84 (9.15)	631 (68.74)	BJP	78 (8.5)	41 (4.47)
100	SP	190 (34.8)	INC	182 (33.33)	8 (1.47)	BJP	86 (15.75)	88 (16.12)
101	INC	523 (60.6)	SP	211 (24.45)	312 (36.15)	BJP	83 (9.62)	46 (5.33)
102	BSP	386 (54.21)	BJP	174 (24.44)	212 (29.77)	INC	115 (16.15)	37 (5.2)
103	INC	299 (42.35)	SP	159 (22.52)	140 (19.83)	BSP	144 (20.4)	104 (14.73)
104	INC	482 (69.45)	SP	117 (16.86)	365 (52.59)	BJP	77 (11.1)	18 (2.59)
105	BJP	348 (52.81)	INC	204 (30.96)	144 (21.85)	BSP	94 (14.26)	13 (1.97)

Contd....

Socio-Economic Amenities - Rural

Access to Education Facilities

Particulars	Number of Village (% of Population)				
	Available	Not Available	If Not Available (Distance of Nearest Facility)		
			A	B	C
Govt. Primary School	159 (97)	28 (3)	8 (0)	2 (0)	0 (0)
Private Primary School	53 (42)	134 (58)	12 (2)	5 (1)	1 (0)
Govt. Middle School	71 (61)	116 (39)	70 (24)	16 (4)	4 (1)
Private Middle School	38 (33)	149 (67)	9 (2)	6 (2)	0 (0)
Govt. Secondary School	40 (42)	147 (58)	79 (31)	40 (15)	6 (2)
Private Secondary School	29 (29)	158 (71)	9 (3)	3 (1)	0 (0)
Govt. Senior Secondary School	11 (17)	176 (83)	47 (19)	77 (40)	33 (13)
Private Senior Secondary School	15 (16)	172 (84)	9 (4)	2 (0)	0 (0)
Govt. Arts and Science Degree College	0 (0)	187 (100)	5 (2)	41 (26)	27 (14)
Private Arts and Science Degree College	1 (0)	186 (100)	14 (7)	38 (21)	61 (31)
Govt. Engineering College	0 (0)	187 (100)	0 (0)	0 (0)	0 (0)
Private Engineering College	0 (0)	187 (100)	1 (0)	1 (0)	185 (100)
Govt. Medicine College	0 (0)	187 (100)	0 (0)	0 (0)	105 (58)
Private Medicine College	0 (0)	187 (100)	0 (0)	0 (0)	82 (42)
Govt. Management Institute	0 (0)	187 (100)	0 (0)	2 (0)	29 (18)
Private Management Institute	0 (0)	187 (100)	1 (0)	0 (0)	155 (82)
Govt. Polytechnic	0 (0)	187 (100)	0 (0)	0 (0)	117 (65)
Private Polytechnic	0 (0)	187 (100)	0 (0)	0 (0)	70 (35)
Govt. Vocational Training School/ITI	0 (0)	187 (100)	4 (1)	14 (6)	11 (7)
Private Vocational Training School/ITI	1 (0)	186 (100)	32 (14)	75 (46)	50 (26)
Govt. Non Formal Training Centre	0 (0)	187 (100)	7 (3)	19 (9)	61 (33)
Private Non Formal Training Centre	0 (0)	187 (100)	9 (4)	32 (19)	59 (33)
Govt. School For Disabled	0 (0)	187 (100)	0 (0)	0 (0)	0 (0)
Private School For Disabled	0 (0)	187 (100)	0 (0)	0 (0)	187 (100)
Government Others	0 (0)	187 (100)	0 (0)	0 (0)	0 (0)
Private Others	0 (0)	187 (100)	0 (0)	0 (0)	0 (0)

Note : Distance A : Less than 5 km; B : Between 5-10 km; C : 10+ km.; Source : Data Analysis is based on 2011 Census.

DISCLAIMER

The Terms of Use and Disclaimer of Datanet India Private Limited (hereinafter referred to as "Datanet") for use of this analysis report of **Tijara Assembly Constituency (Tijara Vidhan Sabha)** :-

1. **Assembly Factbook™** is a Registered Trade Mark owned by Datanet.
2. All the maps are sketched and graphical representation only and have not been drawn to the scale and also not to represent the actual geographical area or boundary of the unit.
3. The data for the aforesaid analysis is based on authentic sources and has been culled from the various publications of Census, CSO and NSSO for district and block level data, various central and state government departments, Central & State Elections Commissions and the concerned Returning Officers' releases, Electoral Rolls, Election results and allied publications, internal assessment, surveys, estimates and analysis. Therefore, certain adjustment of data at micro level may have been done to arrive closer to the macro data.
4. Data have been provided on an "As Is" and "As AVAILABLE" basis
5. The colours shown in the maps or diagram and charts of a particular party, alliance or AC are indicative and do not represent them.
6. This publication which includes maps, sheets, graphs and data would be the property under copyright of Datanet only. The user may use these for its internal study, analysis and research purposes. It's public display, re-selling or any commercial uses by the user are not allowed.
7. Datanet has taken due care and caution in compilation and processing of data and allied information, but does not guarantee the accuracy, adequacy or completeness of any information/analysis and will be not responsible for any errors or omissions or for the results obtained from the use of such information/analysis.
8. All the contents for the publication have been culled from various authentic sources and Datanet reasonably believes such sources to be reliable, but does not make any representations, express or implied as to the accuracy or fitness of use of such information. The information or contents of the information/analysis do not constitute advice and should not be relied upon in making (or refraining from making) any decision. Any reliance placed upon the information provided by Datanet is the sole responsibility and strictly at the user's risk.
9. In no event will Datanet be liable for any damages (including, without limitation, damages for loss of business projects, or loss of profits) arising in contract, tort or otherwise from the use of or inability to use any of its contents, or from any action taken (or refrained from being taken) as a result of using the analysis or any of its contents. Datanet its directors, owners, editors, officials, employees, distributor and agents or any associate will not be liable for any errors in the information contained or any consequences arising from the use of the contents of the provided information/analysis.
10. If any provision of these terms and conditions is held invalid or illegal or unenforceable for any reason by any court of competent jurisdiction, such provision shall be severed and the remainder of provisions of the terms and conditions shall continue in full force and effect as if the Term of Use had been executed with the invalid, illegal or unenforceable provision eliminated.
11. If there are any discrepancies in the information provided, please bring it to attention of Datanet for suitable rectification measures.

Buy Online This Complete Book At
Datanet India eBooks Store

www.indiastatpublications.com

or go directly at

[http://www.indiastatpublications.com/
Assembly_factbook/Rajasthan/Alwar/Tijara](http://www.indiastatpublications.com/Assembly_factbook/Rajasthan/Alwar/Tijara)

 **india**stat**elections**

ISBN : 978-93-87312-03-6

