



Rajasthan

Assembly Factbook™

Rajgarh Laxmangarh Assembly Constituency



Key Electoral Data of Rajgarh Laxmangarh
Assembly Constituency (Vidhan Sabha)

Rajasthan

Assembly Factbook™

Rajgarh Laxmangarh Assembly Constituency



Rajgarh Laxmangarh Vidhan Sabha

Editor & Director

Dr. R.K. Thukral

Research Editor

Dr. Shafeeq Rahman

Compiled, Researched and Published by Datanet India Pvt. Ltd.

D-100, 1st Floor,

Okhla Industrial Area, Phase-I,
New Delhi- 110020.

Ph.: 91-11- 43580781-84

Email : support@indiastatpublications.com

Website : www.indiastatelections.com

Online Book Store :

www.indiastatpublications.com

Report No. : AFB/RJ-068-0125

ISBN : 978-93-87293-67-0

First Edition : January, 2018

Eighth Updated Edition : January, 2025

Price : Rs. 11500/-

US\$ 310

© Datanet India Pvt. Ltd.

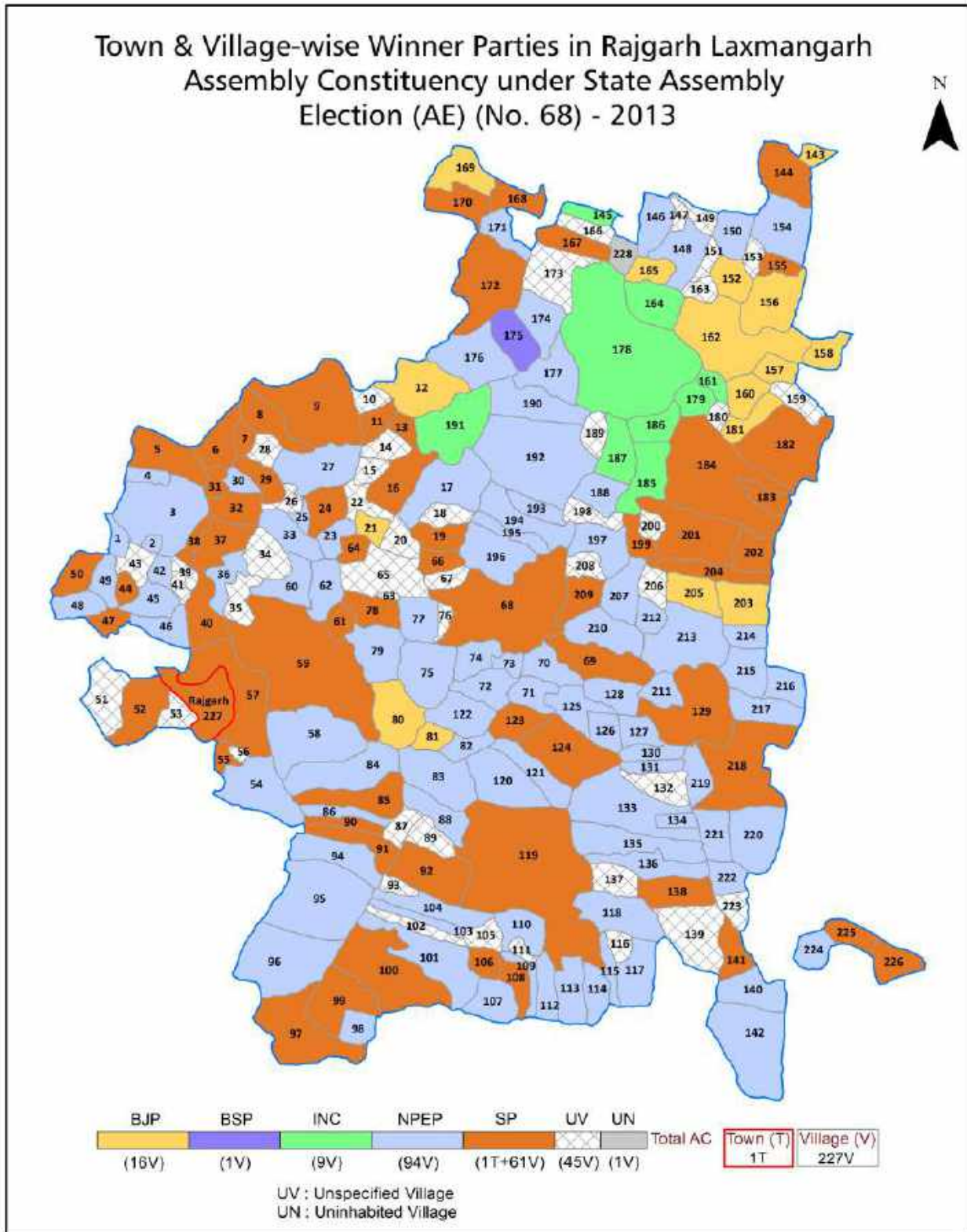
All rights reserved. No part of this book may be reproduced, stored in a retrieval system or transmitted in any form or by any means, mechanical photocopying, photographing, scanning, recording or otherwise without the prior written permission of the publisher. Please refer to Disclaimer at page no. 231 for the use of this publication.

Printed in India

Contents

No.	Particulars	Page No.
	Introduction	
1	Assembly Constituency - (Vidhan Sabha) at a Glance Features of Assembly as per Delimitation Commission of India (2008)	1-2
	Location and Political Maps	
2	Location Map Boundaries of Assembly Constituency - (Vidhan Sabha) in District Boundaries of Assembly Constituency under Parliamentary Constituency - (Lok Sabha) Town & Village-wise Winner Parties- 2024, 2023, 2019, 2018, 2014, 2013, 2009 and 2008	3-11
	Administrative Setup (2011)	
3	District Sub-district Towns Villages Inhabited Villages Uninhabited Villages Village Panchayat Intermediate Panchayat	12-23
	Demographics (2011)	
4	Population Households Rural/Urban Population Towns and Villages by Population Size Sex Ratio (Total & 0-6 Years) Religious Population Social Population Literacy Rate	24-25
	Electoral Features	
5	Important Dates of Last Elections Held Electors by Gender Service Electors Voters Voters Turnout Polling Stations & Average Number of Electors per Polling Station Electors by Age Group Present Elected Representatives	26-31
	Historical Summary Election Results	
6	Vote Share of Major Parties Winning Margin (Number & Percentage) Polarity of Parties Summary Result of Assembly Segment of Parliamentary Elections 2024, 2019, 2014, 2009, 2004 & 1999 Summary Result of Assembly Elections 2023, 2018, 2013, 2008, 2003, 1998, 1993, 1990, 1985, 1980 & 1977	32-51
	Polling Station Level Election Results	
7	Name and Number of Polling Station 2024, 2023, 2019, 2018, 2014, 2013, 2009 and 2008 Polling Station-wise Electors, Voters & Voters Turnout 2024, 2023, 2019, 2018, 2014, 2013, 2009 and 2008 Polling Station wise Elections Results 2024, 2023, 2019, 2018, 2014, 2013, 2009 and 2008	52-211
	Share of Assembly Constituency	
8	Share of Assembly Constituency - (Vidhan Sabha) in State, District and Parliamentary Constituency - (Lok Sabha)	212
	Socio-Economic Amenities (2011)	
9	Access to Administrative Units Agricultural, Manufacturing and Industrial Commodities Demographic Indicators Education Health & Manpower Drinking Water Supply Sanitation Entertainment and Recreations Infrastructure Power Food Allocation Distribution and Marketing of Agriculture Commodities Infrastructure Transport and Road Infrastructure Communication Banking and Financial Services Land Use Irrigation Source	214-228
10	Abbreviation & Sources	229-230
11	Disclaimer	231

Location & Political Map



Administrative Setup

List of Village Panchayat & Intermediate Panchayat (Block) Name - 2011

Village Name	Village Panchayat Name	Intermediate Panchayat Name
Alooka	Patan	Reni
Ahmadbas	Gandoora	Lachhmangarh
Ahmadpur	Keelpur	Reni
Akhoda Meena	Bhooda	Reni
Akoda	Rampura	Reni
Alei	Alei	Rajgarh
Amala	Bahadko Kalan	Reni
Amarpur	Khera Mangal Singh	Lachhmangarh
Amarpura	Dera	Reni
Ambedkar Nagar	Parbaini	Reni
Andwari	Doroli	Reni
Antapara	Gothra	Lachhmangarh
Bahadko Kalan	Bahadko Kalan	Reni
Bahado Khurd	Bahadko Kalan	Reni
Bahadurpur	Itoli	Reni
Bahali	Firozpur Jageer	Rajgarh
Baharpuri	Hasanpur	Lachhmangarh
Bajoli	Bhajera	Reni
Balloopura	Rajgarh (Rural)	Rajgarh
Baori	Firozpur Jageer	Rajgarh
Barer	Barer	Reni
Barh Bileta	Bileta	Reni
Barh Digawara	Digawara	Rajgarh
Barh Doroli	Doroli	Reni
Barh Makroda	Tahtara	Reni
Bas Dhekda	Maujpur	Lachhmangarh
Baseri	Sehra	Lachhmangarh
Berawanda	Kaneti	Reni
Berla	Berla	Lachhmangarh

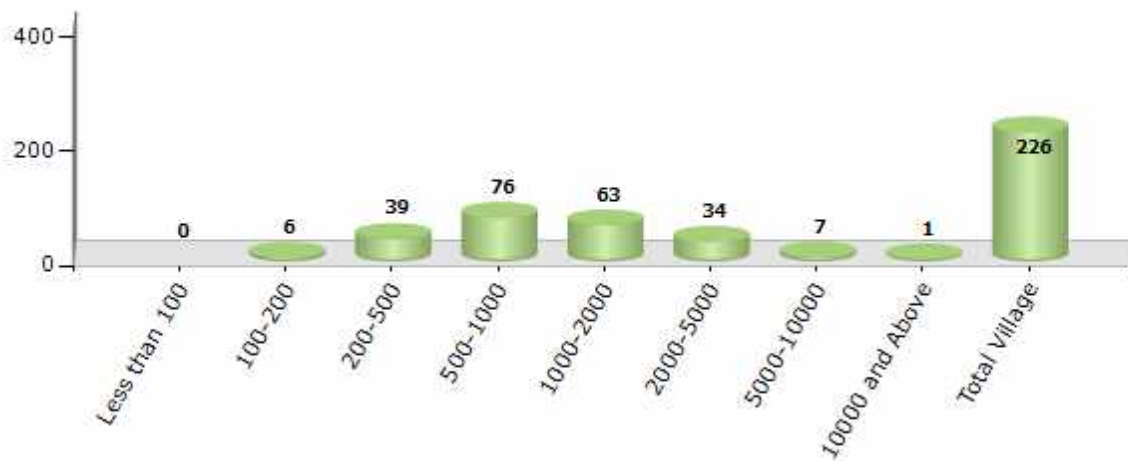
Contd....

Demographic

Number of Villages by Population Size - 2011

Less than 100	100-200	200-500	500-1000	1000-2000	2000-5000	5000-10000	10000 and Above	Total Village
0	6	39	76	63	34	7	1	226

Number of Villages by Population Size - 2011



Number of Towns by Population Size - 2011

Less than 4999	5000-9999	10000-19999	20000-49999	50000-99999	100000 and Above	Total Town
0	0	0	1	0	0	1

Number of Towns by Population Size - 2011

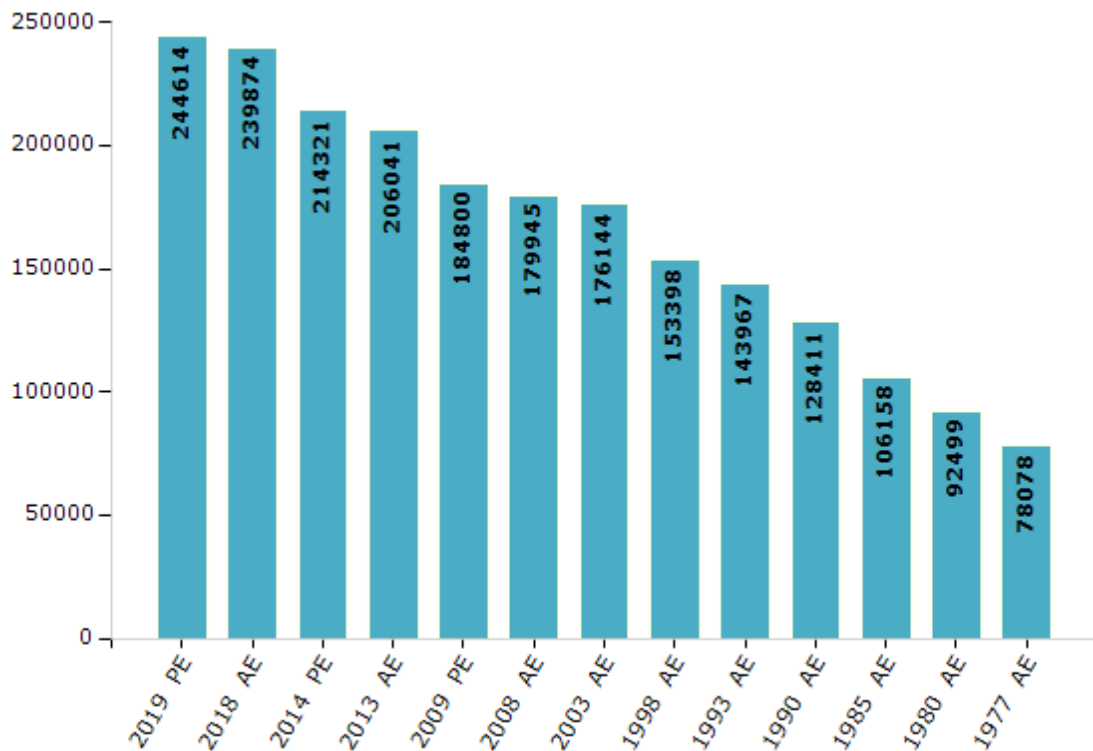


Electoral Features

Electors by Male & Female

Year	Male	Female	Others	Total	Year	Male	Female	Others	Total
2019 PE	131079	113533	2	244614	1993 AE	77073	66894	-	143967
2018 AE	128390	111484	0	239874	1990 AE	67553	60858	-	128411
2014 PE	115324	98997	0	214321	1985 AE	55586	50572	-	106158
2013 AE	111045	94996	0	206041	1980 AE	48221	44278	-	92499
2009 PE	99513	85287	-	184800	1977 AE	40575	37503	-	78078
2008 AE	96455	83490	-	179945	1972 AE	-	-	-	-
2004 PE	-	-	-	-	1967 AE	-	-	-	-
2003 AE	93430	82714	-	176144	1962 AE	-	-	-	-
1999 PE	-	-	-	-	1957 AE	-	-	-	-
1998 AE	82022	71376	-	153398	1952 AE	-	-	-	-

Number of Electors



Note : AE : Assembly Election, PE : Assembly Segment of Parliamentary Election

Historical Summary Election Results

Summary Result of Assembly Election - 2013

Candidate Name	Party	Votes	Votes %
Golma	NPEP	64926	41.27
Surajbhan Dhanka	SP	56798	36.1
Sunita Meena	BJP	17479	11.11
Sheela	INC	9177	5.83
Maganchand Meena	BSP	2823	1.79
Ramphool Meena	IND	1405	0.89
Subhash Chand Meena	IND	1000	0.64
Lala Ram Meena	IND	544	0.35
Chhotelal Meena	IND	498	0.32
Dharam Singh	RJNSP	489	0.31
Mukesh Chand Dhanka	LJP	406	0.26
Rameshwar Dayal Meena	IND	274	0.17
Ramotar	IND	243	0.15
Shivram	IND	224	0.14
Nand Lal	JGP	193	0.12
	NOTA	846	0.54

Polling Station Level Election Results

Number and Name of Polling Stations (PS) (2018)

Number of Polling Stations	Name of Polling Stations	Number of Polling Stations	Name of Polling Stations
1	Govt. Utkrist Upper Primary School Khirkhadi Chawand Singh	22	Govt. Upper Primary School Gugdod
2	Govt. Secondary School Navalpura Morodkalan North Side	23	Govt. Adarsh Senoir Secondary School Bileta Room No. 4 North Side
3	Govt. Secondary School Navalpura Morodkalan South Side	24	Govt. Adarsh Senior Secondary School Bileta Room No. 12 North Side
4	Govt. Upper Primary School Boore Khurd	25	Govt. Primary School Morod Khurd
5	Govt. Senior Secondary School Chhilodi North Side	26	Govt. Secondary School Bahali South Side Room No. 12
6	Govt. Senior Secondary School Chhilodi South Side	27	Govt. Secondary School Bahali South Side Room No. 13
7	Govt. Secondary School Garh	28	Govt. Upper Primary School Firozpur Khalsa
8	Govt. Senior Secondary School Rajpurchota North Side	29	Govt. Senior Secondary School Firozpur Jageer
9	Govt. Senior Secondary School Rajpurchota South Side	30	Govt. Upper Primary School Hodayeli
10	Govt. Senior Secondary School Binjari	31	Govt. Upper Primary School Bawadi
11	Govt. Upper Primary School Toda Gyansingh	32	Govt. Adarsh Senior Secondary School Digawara North Side
12	Govt. Primary School Nangal Bohra	33	Atal Sewa Centre Gram Panchayat Dhigawara
13	Govt. Upper Primary School Pundara	34	Govt. Adarsh Senior Secondary School Digawara West Side
14	Govt. Upper Primary School Patan Bas	35	Govt. Primary School Chandupura
15	Govt. Adarsh Senior Secondary School Patan East Side	36	Govt. Upper Primary School Kandoli Room No. 2 Madhy Bhag
16	Govt. Adarsh Senior Secondary School Patan South Side	37	Govt. Upper Primary School Bhakari
17	Govt. Secondary School Odpur	38	Govt. Senior Secondary School Bhajeda
18	Govt. Upper Primary School Dabla Meena	39	Govt. Upper Primary School Chitosh
19	Aaganwadi Bhawan Palwa East Side	40	Govt. Upper Primary School Indpura
20	Gram Panchayat Bhawan Palwa	41	Govt. Upper Primary School Govindpura
21	Govt. Upper Primary School Madhogarh	42	Govt. Upper Primary School Moopur North Side

Contd....

Polling Station Level Election Results

Polling Station-wise Votes Secured by Overall Top Five Parties in Rajgarh Laxmangarh Assembly in Assembly Election (AE) under Alwar Parliamentary Constituency in Rajasthan (2018)

Number of Polling Station	Winner - Johari Lal Meena (INC)	Runner-up - Vijay Samarth Lal (BJP)	3rd - Banna Ram Meena (BSP)	4th - Suraj Bhan Dhanka (SP)	5th - Laxminarayan (IND)	NOTA	Other	Total Votes Secured
36	591	137	12	3	1	4	4	752
37	185	125	56	15	3	0	0	384
38	231	84	17	0	263	6	3	604
39	87	231	9	12	15	4	4	362
40	452	11	20	1	3	0	0	487
41	82	205	12	6	4	1	5	315
42	387	253	27	14	2	8	14	705
43	341	205	11	11	2	6	9	585
44	214	157	92	10	1	5	11	490
45	188	24	128	11	1	2	1	355
46	86	505	29	50	3	9	17	699
47	147	412	6	37	3	28	19	652
48	182	451	9	45	1	11	7	706
49	95	270	3	27	3	11	19	428
50	177	436	7	59	3	17	31	730
51	270	367	11	62	1	9	18	738
52	222	94	86	18	0	3	9	432
53	256	181	44	68	3	3	23	578
54	233	427	63	17	1	8	15	764
55	410	197	92	67	0	6	16	788
56	188	132	73	23	0	7	8	431
57	122	605	29	89	24	21	15	905
58	266	423	30	135	1	4	9	868
59	226	409	14	44	3	16	2	714
60	107	589	42	104	6	8	27	883
61	208	545	19	54	0	7	11	844
62	220	337	13	15	1	8	18	612
63	148	376	39	41	1	6	16	627
64	105	391	73	51	1	3	6	630
65	223	518	30	71	0	3	24	869
66	135	378	28	21	1	3	10	576
67	145	233	3	1	2	1	4	389
68	291	240	31	3	2	3	8	578
69	217	655	14	34	6	10	13	949
70	137	647	25	20	1	6	23	859

Contd....

Polling Station Level Election Results

Winner, Runner-up and 3rd Party Position & Winning Margin According to Polling Stations in Rajgarh Laxmangarh Assembly in Assembly Election (AE) under Alwar Parliamentary Constituency in Rajasthan (2018)

Polling Station Number	Winner Party	Winner Votes (%)	Runner-up Party	Runner-up Votes (%)	Winning Margin Votes (%)	Third Party	Third Party Votes (%)	Other Votes (%)
71	BJP	557 (79.57)	INC	100 (14.29)	457 (65.28)	BSP	20 (2.86)	23 (3.29)
72	BJP	429 (86.14)	INC	56 (11.24)	373 (74.9)	AAP	5 (1)	8 (1.61)
73	BJP	275 (48.85)	INC	193 (34.28)	82 (14.57)	AAP	79 (14.03)	16 (2.84)
74	BJP	383 (59.75)	INC	177 (27.61)	206 (32.14)	BSP	46 (7.18)	35 (5.46)
75	BSP	331 (46.36)	BJP	206 (28.85)	125 (17.51)	INC	147 (20.59)	30 (4.2)
76	BJP	392 (49.49)	INC	317 (40.03)	75 (9.46)	BSP	28 (3.54)	55 (6.94)
77	INC	566 (66.9)	BJP	241 (28.49)	325 (38.41)	BSP	12 (1.42)	27 (3.19)
78	INC	445 (59.33)	BSP	156 (20.8)	289 (38.53)	BJP	104 (13.87)	45 (6)
79	INC	435 (94.16)	BSP	15 (3.25)	420 (90.91)	BJP	11 (2.38)	1 (0.22)
80	INC	205 (41.41)	BJP	146 (29.49)	59 (11.92)	BRSP	82 (16.57)	62 (12.53)
81	BJP	282 (44.06)	INC	202 (31.56)	80 (12.5)	BSP	105 (16.41)	51 (7.97)
82	INC	446 (54)	BJP	195 (23.61)	251 (30.39)	BSP	179 (21.67)	6 (0.73)
83	BJP	284 (44.79)	BSP	183 (28.86)	101 (15.93)	INC	139 (21.92)	28 (4.42)
84	INC	457 (57.13)	BJP	157 (19.63)	300 (37.5)	BSP	145 (18.13)	41 (5.13)
85	INC	411 (75.27)	BSP	52 (9.52)	359 (65.75)	BJP	42 (7.69)	41 (7.51)
86	INC	293 (66.89)	BSP	89 (20.32)	204 (46.57)	BJP	47 (10.73)	9 (2.05)
87	INC	541 (91.54)	BJP	46 (7.78)	495 (83.76)	BSP	3 (0.51)	1 (0.17)
88	INC	551 (90.63)	BJP	53 (8.72)	498 (81.91)	BSP	2 (0.33)	2 (0.33)
89	INC	461 (69.12)	BJP	105 (15.74)	356 (53.38)	BSP	80 (11.99)	21 (3.15)
90	BSP	394 (52.32)	INC	226 (30.01)	168 (22.31)	BJP	100 (13.28)	33 (4.38)
91	INC	588 (76.17)	BJP	103 (13.34)	485 (62.83)	BSP	76 (9.84)	5 (0.65)
92	INC	468 (57.56)	BJP	173 (21.28)	295 (36.28)	BSP	164 (20.17)	8 (0.98)
93	INC	696 (78.38)	BSP	114 (12.84)	582 (65.54)	BJP	64 (7.21)	14 (1.58)
94	INC	490 (71.74)	BJP	143 (20.94)	347 (50.8)	BSP	31 (4.54)	19 (2.78)
95	BJP	444 (65.68)	INC	176 (26.04)	268 (39.64)	BSP	23 (3.4)	33 (4.88)
96	BJP	263 (38.12)	INC	258 (37.39)	5 (0.73)	BSP	110 (15.94)	59 (8.55)
97	INC	120 (45.45)	BJP	104 (39.39)	16 (6.06)	BSP	29 (10.98)	11 (4.17)
98	INC	455 (55.22)	BJP	224 (27.18)	231 (28.04)	BSP	113 (13.71)	32 (3.88)
99	BJP	176 (38.01)	BSP	147 (31.75)	29 (6.26)	INC	119 (25.7)	21 (4.54)
100	INC	267 (43.27)	BJP	169 (27.39)	98 (15.88)	BSP	147 (23.82)	34 (5.51)
101	INC	416 (66.24)	BJP	104 (16.56)	312 (49.68)	BSP	92 (14.65)	16 (2.55)
102	INC	776 (88.58)	BSP	67 (7.65)	709 (80.93)	BJP	27 (3.08)	6 (0.68)
103	INC	360 (62.94)	BJP	152 (26.57)	208 (36.37)	BSP	35 (6.12)	25 (4.37)
104	INC	594 (67.81)	BSP	146 (16.67)	448 (51.14)	BJP	126 (14.38)	10 (1.14)
105	BJP	184 (39.74)	BSP	157 (33.91)	27 (5.83)	INC	111 (23.97)	11 (2.38)

Contd....

Socio-Economic Amenities - Rural

Access to Education Facilities

Particulars	Number of Village (% of Population)				
	Available	Not Available	If Not Available (Distance of Nearest Facility)		
			A	B	C
Govt. Primary School	181 (95)	45 (5)	4 (0)	1 (0)	0 (0)
Private Primary School	106 (70)	120 (30)	33 (4)	7 (1)	0 (0)
Govt. Middle School	99 (75)	127 (25)	56 (10)	6 (1)	0 (0)
Private Middle School	89 (62)	137 (38)	17 (3)	12 (2)	2 (0)
Govt. Secondary School	57 (56)	169 (44)	106 (26)	30 (8)	5 (1)
Private Secondary School	40 (41)	186 (59)	10 (3)	6 (1)	3 (1)
Govt. Senior Secondary School	18 (29)	208 (71)	102 (32)	71 (24)	20 (8)
Private Senior Secondary School	16 (19)	210 (81)	2 (1)	3 (1)	2 (1)
Govt. Arts and Science Degree College	0 (0)	226 (100)	8 (4)	34 (15)	137 (56)
Private Arts and Science Degree College	3 (7)	223 (93)	16 (6)	11 (6)	17 (6)
Govt. Engineering College	0 (0)	226 (100)	0 (0)	0 (0)	5 (2)
Private Engineering College	0 (0)	226 (100)	0 (0)	2 (2)	219 (96)
Govt. Medicine College	0 (0)	226 (100)	0 (0)	0 (0)	204 (91)
Private Medicine College	0 (0)	226 (100)	0 (0)	0 (0)	22 (9)
Govt. Management Institute	0 (0)	226 (100)	0 (0)	0 (0)	55 (26)
Private Management Institute	0 (0)	226 (100)	0 (0)	0 (0)	170 (73)
Govt. Polytechnic	0 (0)	226 (100)	0 (0)	0 (0)	209 (92)
Private Polytechnic	0 (0)	226 (100)	0 (0)	0 (0)	17 (8)
Govt. Vocational Training School/ITI	1 (3)	225 (97)	17 (7)	42 (17)	60 (28)
Private Vocational Training School/ITI	4 (7)	222 (93)	23 (7)	41 (17)	38 (16)
Govt. Non Formal Training Centre	0 (0)	226 (100)	5 (2)	16 (8)	61 (31)
Private Non Formal Training Centre	0 (0)	226 (100)	13 (9)	29 (12)	101 (38)
Govt. School For Disabled	0 (0)	226 (100)	0 (0)	0 (0)	0 (0)
Private School For Disabled	0 (0)	226 (100)	0 (0)	0 (0)	226 (100)
Government Others	0 (0)	226 (100)	0 (0)	0 (0)	0 (0)
Private Others	0 (0)	226 (100)	0 (0)	0 (0)	0 (0)

Note : Distance A : Less than 5 km; B : Between 5-10 km; C : 10+ km.; Source : Data Analysis is based on 2011 Census.

DISCLAIMER

The Terms of Use and Disclaimer of Datanet India Private Limited (hereinafter referred to as "Datanet") for use of this analysis report of **Rajgarh Laxmangarh Assembly Constituency (Rajgarh Laxmangarh Vidhan Sabha) :-**

1. **Assembly Factbook™** is a Registered Trade Mark owned by Datanet.
2. All the maps are sketched and graphical representation only and have not been drawn to the scale and also not to represent the actual geographical area or boundary of the unit.
3. The data for the aforesaid analysis is based on authentic sources and has been culled from the various publications of Census, CSO and NSSO for district and block level data, various central and state government departments, Central & State Elections Commissions and the concerned Returning Officers' releases, Electoral Rolls, Election results and allied publications, internal assessment, surveys, estimates and analysis. Therefore, certain adjustment of data at micro level may have been done to arrive closer to the macro data.
4. Data have been provided on an "As Is" and "As AVAILABLE" basis
5. The colours shown in the maps or diagram and charts of a particular party, alliance or AC are indicative and do not represent them.
6. This publication which includes maps, sheets, graphs and data would be the property under copyright of Datanet only. The user may use these for its internal study, analysis and research purposes. It's public display, re-selling or any commercial uses by the user are not allowed.
7. Datanet has taken due care and caution in compilation and processing of data and allied information, but does not guarantee the accuracy, adequacy or completeness of any information/analysis and will be not responsible for any errors or omissions or for the results obtained from the use of such information/analysis.
8. All the contents for the publication have been culled from various authentic sources and Datanet reasonably believes such sources to be reliable, but does not make any representations, express or implied as to the accuracy or fitness of use of such information. The information or contents of the information/analysis do not constitute advice and should not be relied upon in making (or refraining from making) any decision. Any reliance placed upon the information provided by Datanet is the sole responsibility and strictly at the user's risk.
9. In no event will Datanet be liable for any damages (including, without limitation, damages for loss of business projects, or loss of profits) arising in contract, tort or otherwise from the use of or inability to use any of its contents, or from any action taken (or refrained from being taken) as a result of using the analysis or any of its contents. Datanet its directors, owners, editors, officials, employees, distributor and agents or any associate will not be liable for any errors in the information contained or any consequences arising from the use of the contents of the provided information/analysis.
10. If any provision of these terms and conditions is held invalid or illegal or unenforceable for any reason by any court of competent jurisdiction, such provision shall be severed and the remainder of provisions of the terms and conditions shall continue in full force and effect as if the Term of Use had been executed with the invalid, illegal or unenforceable provision eliminated.
11. If there are any discrepancies in the information provided, please bring it to attention of Datanet for suitable rectification measures.

Buy Online This Complete Book At
Datanet India eBooks Store

www.indiastatpublications.com

or go directly at

[http://www.indiastatpublications.com/
Assembly_factbook/Rajasthan/Alwar/Rajgarh_Laxmangarh](http://www.indiastatpublications.com/Assembly_factbook/Rajasthan/Alwar/Rajgarh_Laxmangarh)

 **india**stat**elections**

ISBN : 978-93-87293-67-0



9 789387 293670