



Rajasthan

# Assembly Factbook™

Kishangarh Assembly Constituency



Key Electoral Data of Kishangarh  
Assembly Constituency (Vidhan Sabha)

Rajasthan  
**Assembly Factbook**<sup>TM</sup>  
Kishangarh Assembly Constituency



Kishangarh Vidhan Sabha

## **Editor & Director**

Dr. R.K. Thukral

## **Research Editor**

Dr. Shafeeq Rahman

## **Compiled, Researched and Published by Datanet India Pvt. Ltd.**

D-100, 1st Floor,

Okhla Industrial Area, Phase-I,  
New Delhi- 110020.

Ph.: 91-11- 43580781-84

Email : support@indiastatpublications.com

Website : www.indiastatelections.com

## **Online Book Store :**

www.indiastatpublications.com

**Report No. :** AFB/RJ-098-0125

**ISBN :** 978-93-87293-12-0

**First Edition :** January, 2018

**Eighth Updated Edition :** January, 2025

**Price :** Rs. 11500/-

US\$ 310

**© Datanet India Pvt. Ltd.**

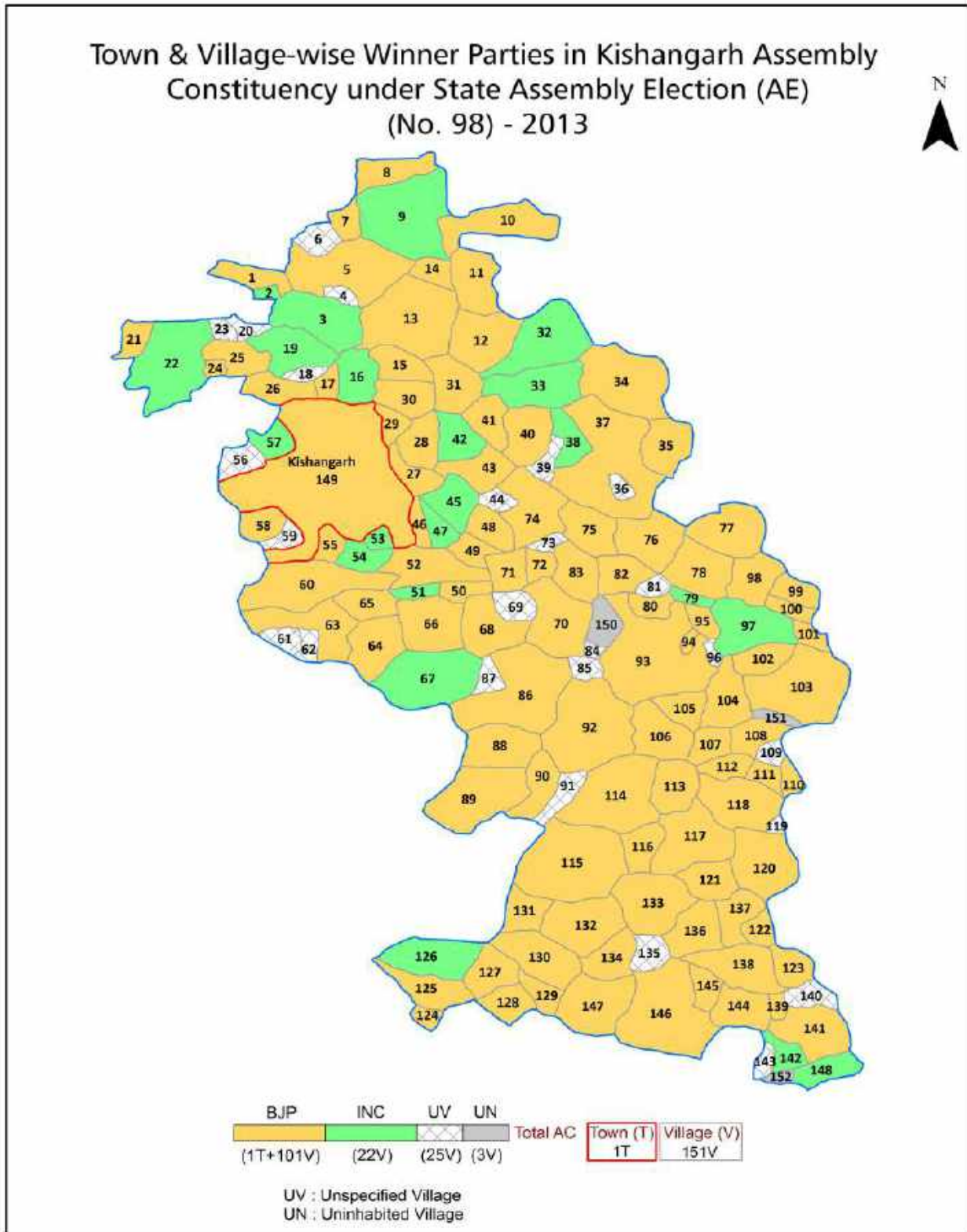
All rights reserved. No part of this book may be reproduced, stored in a retrieval system or transmitted in any form or by any means, mechanical photocopying, photographing, scanning, recording or otherwise without the prior written permission of the publisher. Please refer to Disclaimer at page no. 232 for the use of this publication.

Printed in India

## Contents

No.	Particulars	Page No.
	<b>Introduction</b>	
1	Assembly Constituency - (Vidhan Sabha) at a Glance   Features of Assembly as per Delimitation Commission of India (2008)	1-2
	<b>Location and Political Maps</b>	
2	Location Map   Boundaries of Assembly Constituency - (Vidhan Sabha) in District   Boundaries of Assembly Constituency under Parliamentary Constituency - (Lok Sabha)   Town & Village-wise Winner Parties- 2024, 2023, 2019, 2018, 2014, 2013, 2009 and 2008	3-10
	<b>Administrative Setup (2011)</b>	
3	District   Sub-district   Towns   Villages   Inhabited Villages   Uninhabited Villages   Village Panchayat   Intermediate Panchayat	12-20
	<b>Demographics (2011)</b>	
4	Population   Households   Rural/Urban Population   Towns and Villages by Population Size   Sex Ratio (Total & 0-6 Years)   Religious Population   Social Population   Literacy Rate	21-22
	<b>Electoral Features</b>	
5	Important Dates of Last Elections Held   Electors by Gender   Service Electors   Voters   Voters Turnout   Polling Stations & Average Number of Electors per Polling Station   Electors by Age Group   Present Elected Representatives	23-28
	<b>Historical Summary Election Results</b>	
6	Vote Share of Major Parties   Winning Margin (Number & Percentage)   Polarity of Parties   Summary Result of Assembly Segment of Parliamentary Elections 2024, 2019, 2014, 2009, 2004 and 1999   Summary Result of Assembly Elections 2023, 2018, 2013, 2008, 2003, 1998, 1993, 1990, 1985, 1980, 1977, 1972, 1967, 1962, 1957 and 1952	29-53
	<b>Polling Station Level Election Results</b>	
7	Name and Number of Polling Station 2024, 2023, 2019, 2018, 2014, 2013, 2009 and 2008   Polling Station-wise Electors, Voters & Voters Turnout 2024, 2023, 2019, 2018, 2014, 2013, 2009 and 2008   Polling Station wise Elections Results 2024, 2023, 2019, 2018, 2014, 2013, 2009 and 2008	54-212
	<b>Share of Assembly Constituency</b>	
8	Share of Assembly Constituency - (Vidhan Sabha) in State, District and Parliamentary Constituency - (Lok Sabha)	213
	<b>Socio-Economic Amenities (2011)</b>	
9	Access to Administrative Units   Agricultural, Manufacturing and Industrial Commodities   Demographic Indicators   Education   Health & Manpower   Drinking Water Supply   Sanitation   Entertainment and Recreations Infrastructure   Power   Food Allocation Distribution and Marketing of Agriculture Commodities Infrastructure   Transport and Road Infrastructure   Communication   Banking and Financial Services   Land Use   Irrigation Source	215-229
10	<b>Abbreviation &amp; Sources</b>	230-231
11	<b>Disclaimer</b>	232

Location & Political Map



## Administrative Setup

### List of Village Panchayat & Intermediate Panchayat (Block) Name - 2011

Village Name	Village Panchayat Name	Intermediate Panchayat Name
Ahera	Bhagwantpura	Arain
Almas	Deopuri	Arain
Ankauriya	Ankauriya	Arain
Arain	Arain	Arain
Bahera	Bhagwantpura	Arain
Balapura	Kadha	Kishangarh
Balapura	Dhasook	Arain
Bandar Seendri	Bandar Seendri	Kishangarh
Bansra (Mehran)	Kuceel	Kishangarh
Banthali	Kasheer	Arain
Bargaon	Patan	Kishangarh
Barna	Barna	Kishangarh
Barol	Barol	Arain
Beenjarwara	Kalanada	Arain
Beeti	Sar Gaon	Kishangarh
Bhagwantpura	Bhagwantpura	Arain
Bhambholao	Bhambholao	Arain
Bharla	Deopuri	Arain
Bhawsa	Bhambholao	Arain
Bhogadeet	Bhogadeet	Arain
Bhojiyawas	Tiloniya	Kishangarh
Bhunwada	Tikawara	Kishangarh
Borada	Borada	Arain
Brijpura	Kuceel	Kishangarh
Buharoo	Buharoo	Kishangarh
Chak Beer	Sursura	Kishangarh
Cheeta Khera	Khatoli	Kishangarh
Choondari	Patan	Kishangarh
Chosla	Deopuri	Arain

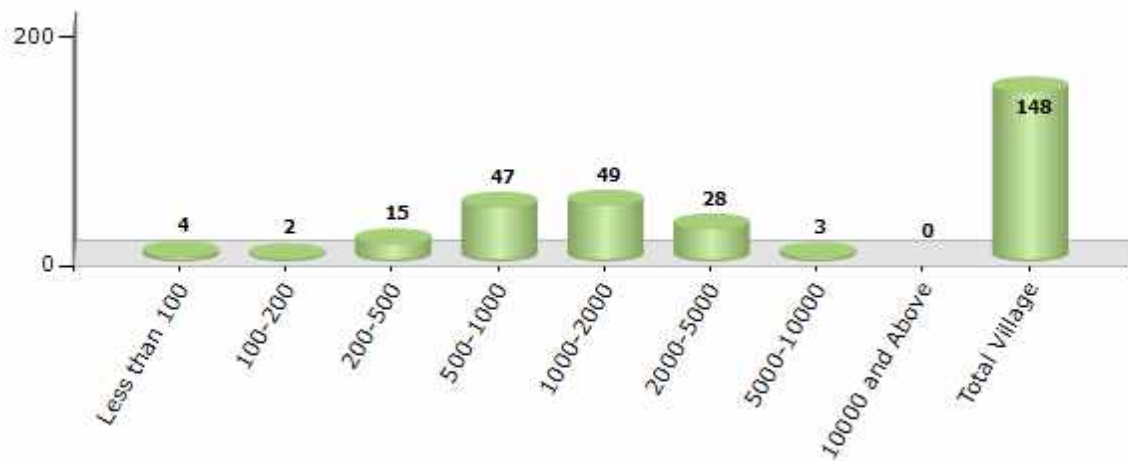
Contd....

Demographic

Number of Villages by Population Size - 2011

Less than 100	100-200	200-500	500-1000	1000-2000	2000-5000	5000-10000	10000 and Above	Total Village
4	2	15	47	49	28	3	0	148

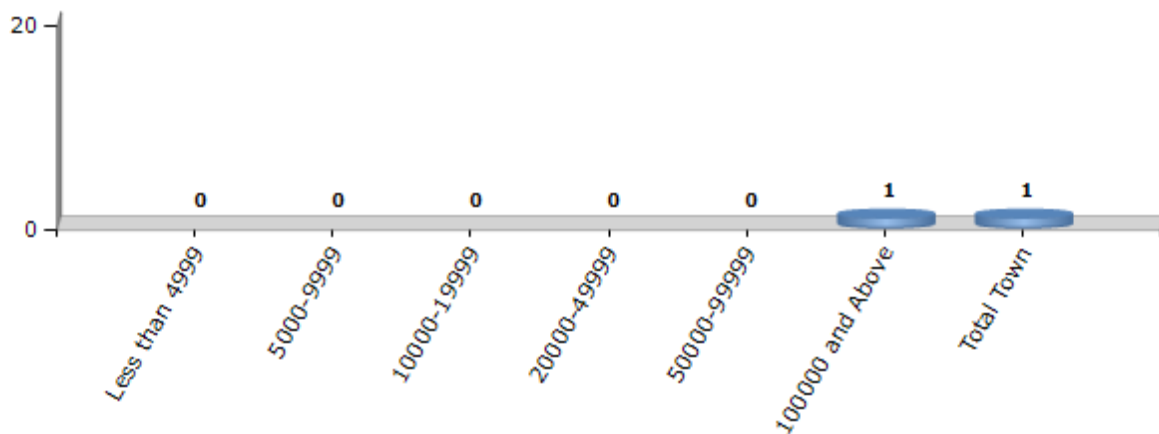
Number of Villages by Population Size - 2011



Number of Towns by Population Size - 2011

Less than 4999	5000-9999	10000-19999	20000-49999	50000-99999	100000 and Above	Total Town
0	0	0	0	0	1	1

Number of Towns by Population Size - 2011

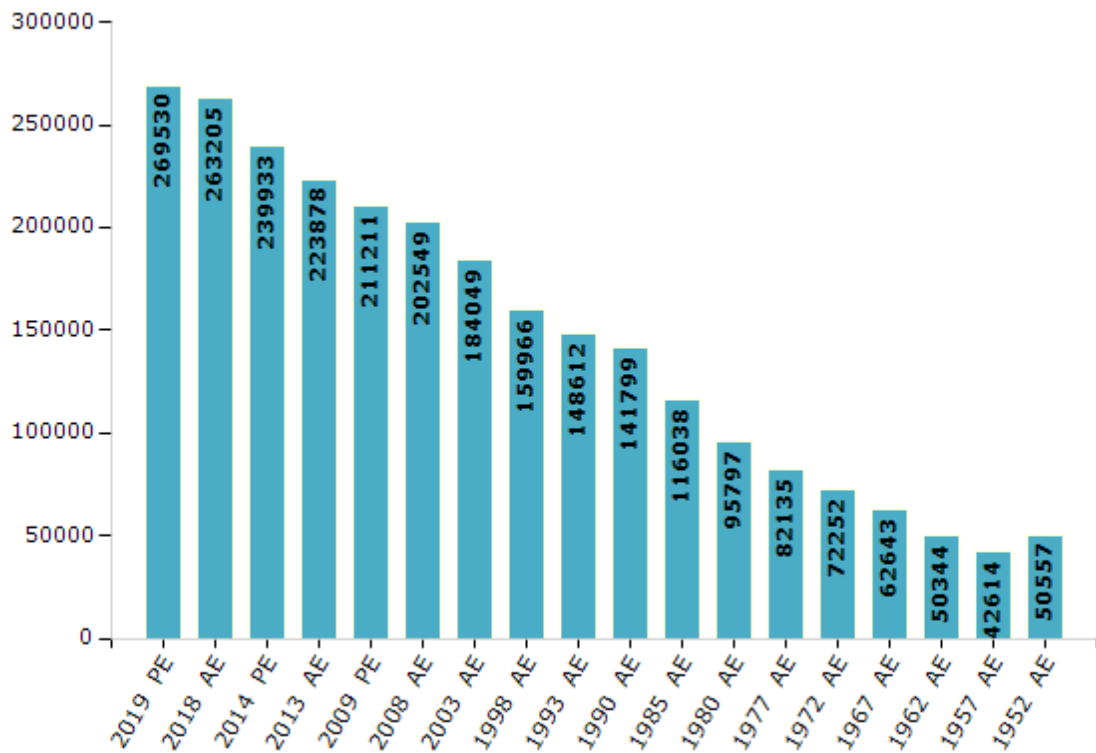


## Electoral Features

### Electors by Male & Female

Year	Male	Female	Others	Total	Year	Male	Female	Others	Total
2019 PE	138760	130770	0	269530	1993 AE	77150	71462	-	148612
2018 AE	135642	127563	0	263205	1990 AE	73728	68071	-	141799
2014 PE	124755	115178	0	239933	1985 AE	59888	56150	-	116038
2013 AE	117079	106799	0	223878	1980 AE	48919	46878	-	95797
2009 PE	109798	101413	-	211211	1977 AE	42320	39815	-	82135
2008 AE	104919	97630	-	202549	1972 AE	36937	35315	-	72252
2004 PE	-	-	-	-	1967 AE	-	-	-	62643
2003 AE	95111	88938	-	184049	1962 AE	-	-	-	50344
1999 PE	-	-	-	-	1957 AE	-	-	-	42614
1998 AE	82856	77110	-	159966	1952 AE	-	-	-	50557

Number of Electors



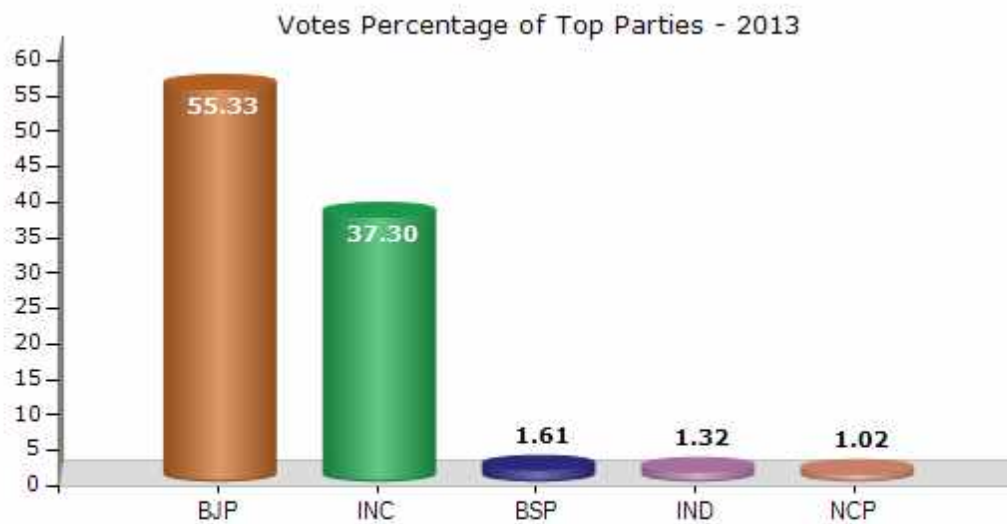
Note : AE : Assembly Election, PE : Assembly Segment of Parliamentary Election



## Historical Summary Election Results

### Summary Result of Assembly Election - 2013

Candidate Name	Party	Votes	Votes %
Bhagirath Choudhary	BJP	95384	55.33
Nathu Ram Sinodiya	INC	64310	37.3
Himmat Singh	BSP	2775	1.61
Ram Singh Choudhary	IND	2283	1.32
Ujir Khan	NCP	1763	1.02
Hukam Singh Harmara	IND	1465	0.85
Satya Narayan Chosala	IND	859	0.5
Gopal Mahaswari	NPEP	364	0.21
Basant Kumar Rathi	IND	328	0.19
Prahalad Singh	IND	325	0.19
	NOTA	2540	1.47



**Polling Station Level Election Results**

**Number and Name of Polling Stations (PS) (2018)**

<b>Number of Polling Stations</b>	<b>Name of Polling Stations</b>	<b>Number of Polling Stations</b>	<b>Name of Polling Stations</b>
1	Govt. Upper Primary School Junda	22	Govt. Upper Primary School Nonandpura
2	Govt. Upper Primary School Mordi	23	Govt. Sen. Sec. School Northern Part Ralawta
3	Govt. Adarsh Sen. Sec. School Tyod Room No. 1	24	Govt. Sen. Sec. School Eastern Part Ralawta
4	Govt. Adarsh Sen. Sec. School Tyod Room No. 2	25	Govt. Girls Upper Primary School Ralawata
5	Govt. Primary School Bheru Ji Ki Dhani Tyod	26	Govt. Upper Primary School Brijpura
6	Govt. Secondary School Chota Narena Room No. 11	27	Govt. Girls Secondary School Eastern Part Kuchil
7	Govt. Secondary School Chota Narena Room No. 10	28	Govt. Girls Secondary School Western Part Kuchil
8	Govt. Upper Primary School Rampura Room No. 3	29	Govt. Senior Secondary School Room No. 2 Kuchil
9	Govt. Secondary School Kakniyawas	30	Govt. Sen. Sec. School Western Part Room No. 3 Kuchil
10	Lans Nayak Shahid Dayalchandra Gurjar Govt. Adarsh Senior Secondary School Buharu Room No. 1	31	Govt. Upper Primary School Bansra Mehran
11	Lans Nayak Shahid Dayalchandra Gurjar Govt. Adarsh Senior Secondary School Buharu Room No. 3	32	Govt. Upper Primary School Chitakhera Room No. 2 (Left Side)
12	Govt. Adarsh Sen. Sec. School Harmada Northern Part	33	Govt. Upper Primary School Chitakhera Room No. 3 (Right Side)
13	Govt. Adarsh Sen. Sec. School Harmada Southern Part	34	Govt. Senior Secondary School Khatoli (Left Side)
14	Govt. Adrash Senior Secondary School Harmada (Upper Primary Sec.)	35	Govt. Senior Secondary School Right Side Khatoli
15	Govt. Secondary School Nayagaon	36	Govt. Upper Primary School Mohanpura
16	Govt. Girls Upper Primary School Sursura Northern Part	37	Govt. Upper Primary School Kali Dungri
17	Govt. Girls Upper Primary School Sursura Southern Part	38	Govt. Upper Primary School Tonkra
18	Govt. Senior Secondary School Southern Part Sursura	39	Govt. Upper Primary School Bhojiyawas
19	Govt. Senior Secondary School Middle Part Sursura	40	Govt. Upper Primary School Faloda
20	Jagadguru Nimbarkachary Shri Shriji Maharaj Govt. Sen. Sec. School Salemabad Northern Part	41	Govt. Senior Secondary School Tiloniya Eastern Part
21	Jagadguru Nimbarkachary Shri Shriji Maharaj Govt. Sen. Sec. School Salemabad Southern Part	42	Govt. Sen. Sec. School Tiloniya Western Part

Contd....

## Polling Station Level Election Results

### Polling Station-wise Votes Secured by Overall Top Five Parties in Kishangarh Assembly in Assembly Election (AE) under Ajmer Parliamentary Constituency in Rajasthan (2018)

Number of Polling Station	Winner - Suresh Tak (IND)	Runner-up - Vikash Choudhary (BJP)	3rd - Nathu Ram Sinodiya (IND)	4th - Nanda Ram (INC)	5th - Matadeen (IND)	NOTA	Other	Total Votes Secured
36	585	112	15	17	15	5	15	764
37	25	456	72	69	1	0	18	641
38	449	101	30	67	6	3	16	672
39	383	238	21	13	1	3	17	676
40	234	263	5	38	2	0	6	548
41	107	829	28	59	1	0	19	1043
42	88	868	40	24	3	1	31	1055
43	213	161	6	21	3	1	6	411
44	540	181	79	29	1	2	5	837
45	548	191	45	111	5	0	22	922
46	617	114	60	171	50	3	12	1027
47	575	143	55	144	1	3	16	937
48	475	372	33	55	2	2	26	965
49	499	193	112	34	8	6	23	875
50	360	210	308	33	2	0	22	935
51	464	208	61	30	25	0	15	803
52	285	238	37	19	8	0	11	598
53	466	223	31	24	8	2	15	769
54	382	199	29	9	21	0	4	644
55	470	177	157	38	31	4	24	901
56	557	215	105	17	9	2	23	928
57	138	24	826	38	1	5	42	1074
58	95	18	783	57	10	5	40	1008
59	182	98	512	49	17	2	33	893
60	327	100	373	42	79	2	35	958
61	292	82	547	69	9	4	27	1030
62	354	211	278	44	6	2	30	925
63	265	99	212	49	57	1	17	700
64	113	78	386	43	1	2	24	647
65	126	51	380	39	4	2	16	618
66	417	188	110	35	7	1	37	795
67	354	241	127	37	3	2	38	802
68	347	147	165	40	70	0	20	789
69	463	116	45	37	4	3	18	686
70	462	174	124	30	8	3	32	833

Contd....

## Polling Station Level Election Results

### Winner, Runner-up and 3rd Party Position & Winning Margin According to Polling Stations in Kishangarh Assembly in Assembly Election (AE) under Ajmer Parliamentary Constituency in Rajasthan (2018)

Polling Station Number	Winner Party	Winner Votes (%)	Runner-up Party	Runner-up Votes (%)	Winning Margin Votes (%)	Third Party	Third Party Votes (%)	Other Votes (%)
71	IND (NRS)	428 (51.82)	IND (ST)	192 (23.24)	236 (28.58)	BJP	105 (12.71)	101 (12.23)
72	IND (ST)	405 (38.87)	BJP	358 (34.36)	47 (4.51)	INC	221 (21.21)	58 (5.57)
73	IND (ST)	601 (59.68)	BJP	142 (14.1)	459 (45.58)	IND (M)	113 (11.22)	151 (15)
74	IND (ST)	539 (61.32)	BJP	197 (22.41)	342 (38.91)	INC	62 (7.05)	81 (9.22)
75	IND (ST)	597 (67.46)	BJP	214 (24.18)	383 (43.28)	INC	37 (4.18)	37 (4.18)
76	IND (ST)	611 (63.38)	BJP	218 (22.61)	393 (40.77)	IND (NRS)	76 (7.88)	59 (6.12)
77	IND (ST)	517 (69.03)	BJP	139 (18.56)	378 (50.47)	INC	36 (4.81)	57 (7.61)
78	IND (ST)	625 (64.3)	BJP	209 (21.5)	416 (42.8)	IND (NRS)	78 (8.02)	60 (6.17)
79	IND (ST)	454 (52.73)	BJP	195 (22.65)	259 (30.08)	IND (NRS)	94 (10.92)	118 (13.7)
80	IND (ST)	576 (64.72)	BJP	211 (23.71)	365 (41.01)	IND (NRS)	42 (4.72)	61 (6.85)
81	IND (ST)	563 (61.8)	BJP	222 (24.37)	341 (37.43)	IND (NRS)	79 (8.67)	47 (5.16)
82	IND (ST)	358 (55.85)	BJP	167 (26.05)	191 (29.8)	IND (NRS)	84 (13.1)	32 (4.99)
83	IND (ST)	444 (56.27)	BJP	236 (29.91)	208 (26.36)	IND (NRS)	76 (9.63)	33 (4.18)
84	IND (ST)	507 (56.84)	BJP	174 (19.51)	333 (37.33)	IND (NRS)	167 (18.72)	44 (4.93)
85	IND (NRS)	603 (62.36)	IND (ST)	205 (21.2)	398 (41.16)	BJP	103 (10.65)	56 (5.79)
86	IND (ST)	379 (47.08)	IND (NRS)	171 (21.24)	208 (25.84)	BJP	169 (20.99)	86 (10.68)
87	IND (ST)	532 (58.78)	BJP	196 (21.66)	336 (37.12)	IND (NRS)	116 (12.82)	61 (6.74)
88	IND (ST)	447 (71.29)	BJP	103 (16.43)	344 (54.86)	IND (NRS)	48 (7.66)	29 (4.63)
89	IND (ST)	593 (71.53)	BJP	107 (12.91)	486 (58.62)	IND (NRS)	46 (5.55)	83 (10.01)
90	IND (ST)	431 (52.69)	BJP	330 (40.34)	101 (12.35)	IND (NRS)	34 (4.16)	23 (2.81)
91	IND (ST)	531 (60.07)	BJP	200 (22.62)	331 (37.45)	IND (NRS)	119 (13.46)	34 (3.85)
92	IND (ST)	570 (60.96)	BJP	213 (22.78)	357 (38.18)	IND (NRS)	97 (10.37)	55 (5.88)
93	IND (ST)	621 (70.97)	BJP	173 (19.77)	448 (51.2)	IND (NRS)	34 (3.89)	47 (5.37)
94	IND (ST)	677 (69.36)	BJP	139 (14.24)	538 (55.12)	INC	66 (6.76)	94 (9.63)
95	IND (ST)	628 (68.48)	BJP	160 (17.45)	468 (51.03)	INC	58 (6.32)	71 (7.74)
96	IND (ST)	384 (51.89)	BJP	133 (17.97)	251 (33.92)	INC	106 (14.32)	117 (15.81)
97	IND (ST)	581 (60.27)	BJP	143 (14.83)	438 (45.44)	INC	103 (10.68)	137 (14.21)
98	IND (ST)	560 (67.47)	BJP	112 (13.49)	448 (53.98)	INC	106 (12.77)	52 (6.27)
99	IND (ST)	556 (62.97)	BJP	174 (19.71)	382 (43.26)	INC	74 (8.38)	79 (8.95)
100	IND (ST)	522 (57.74)	BJP	195 (21.57)	327 (36.17)	INC	86 (9.51)	101 (11.17)
101	IND (ST)	589 (62.66)	BJP	175 (18.62)	414 (44.04)	INC	88 (9.36)	88 (9.36)
102	IND (ST)	567 (65.85)	BJP	119 (13.82)	448 (52.03)	IND (NRS)	76 (8.83)	99 (11.5)
103	IND (ST)	591 (67.39)	BJP	118 (13.45)	473 (53.94)	INC	85 (9.69)	83 (9.46)
104	IND (ST)	658 (71.06)	BJP	177 (19.11)	481 (51.95)	IND (NRS)	45 (4.86)	46 (4.97)
105	IND (ST)	510 (61)	BJP	227 (27.15)	283 (33.85)	IND (NRS)	46 (5.5)	53 (6.34)

Contd....

## Socio-Economic Amenities - Rural

### Access to Education Facilities

Particulars	Number of Village (% of Population)				
	Available	Not Available	If Not Available (Distance of Nearest Facility)		
			A	B	C
Govt. Primary School	127 (97)	21 (3)	5 (0)	0 (0)	0 (0)
Private Primary School	78 (74)	70 (26)	13 (2)	3 (0)	0 (0)
Govt. Middle School	81 (81)	67 (19)	14 (2)	5 (1)	0 (0)
Private Middle School	65 (65)	83 (35)	15 (4)	8 (2)	0 (0)
Govt. Secondary School	45 (59)	103 (41)	59 (22)	32 (13)	4 (3)
Private Secondary School	35 (51)	113 (49)	2 (1)	2 (1)	0 (0)
Govt. Senior Secondary School	21 (37)	127 (63)	42 (18)	61 (33)	22 (11)
Private Senior Secondary School	7 (8)	141 (92)	0 (0)	0 (0)	0 (0)
Govt. Arts and Science Degree College	0 (0)	148 (100)	2 (2)	24 (12)	122 (86)
Private Arts and Science Degree College	0 (0)	148 (100)	0 (0)	0 (0)	0 (0)
Govt. Engineering College	0 (0)	148 (100)	0 (0)	0 (0)	138 (95)
Private Engineering College	0 (0)	148 (100)	0 (0)	0 (0)	10 (5)
Govt. Medicine College	0 (0)	148 (100)	0 (0)	0 (0)	143 (96)
Private Medicine College	0 (0)	148 (100)	0 (0)	0 (0)	5 (4)
Govt. Management Institute	0 (0)	148 (100)	0 (0)	3 (1)	141 (96)
Private Management Institute	0 (0)	148 (100)	0 (0)	0 (0)	4 (3)
Govt. Polytechnic	0 (0)	148 (100)	0 (0)	0 (0)	148 (100)
Private Polytechnic	0 (0)	148 (100)	0 (0)	0 (0)	0 (0)
Govt. Vocational Training School/ITI	0 (0)	148 (100)	3 (3)	22 (11)	123 (86)
Private Vocational Training School/ITI	0 (0)	148 (100)	0 (0)	0 (0)	0 (0)
Govt. Non Formal Training Centre	0 (0)	148 (100)	2 (2)	22 (11)	114 (78)
Private Non Formal Training Centre	0 (0)	148 (100)	0 (0)	1 (0)	9 (9)
Govt. School For Disabled	0 (0)	148 (100)	0 (0)	0 (0)	148 (100)
Private School For Disabled	0 (0)	148 (100)	0 (0)	0 (0)	0 (0)
Government Others	0 (0)	148 (100)	0 (0)	0 (0)	0 (0)
Private Others	0 (0)	148 (100)	0 (0)	0 (0)	0 (0)

Note : Distance A : Less than 5 km; B : Between 5-10 km; C : 10+ km.; Source : Data Analysis is based on 2011 Census.

## DISCLAIMER

The Terms of Use and Disclaimer of Datanet India Private Limited (hereinafter referred to as "Datanet") for use of this analysis report of **Kishangarh Assembly Constituency (Kishangarh Vidhan Sabha)** :-

1. **Assembly Factbook™** is a Registered Trade Mark owned by Datanet.
2. All the maps are sketched and graphical representation only and have not been drawn to the scale and also not to represent the actual geographical area or boundary of the unit.
3. The data for the aforesaid analysis is based on authentic sources and has been culled from the various publications of Census, CSO and NSSO for district and block level data, various central and state government departments, Central & State Elections Commissions and the concerned Returning Officers' releases, Electoral Rolls, Election results and allied publications, internal assessment, surveys, estimates and analysis. Therefore, certain adjustment of data at micro level may have been done to arrive closer to the macro data.
4. Data have been provided on an "As Is" and "As AVAILABLE" basis
5. The colours shown in the maps or diagram and charts of a particular party, alliance or AC are indicative and do not represent them.
6. This publication which includes maps, sheets, graphs and data would be the property under copyright of Datanet only. The user may use these for its internal study, analysis and research purposes. It's public display, re-selling or any commercial uses by the user are not allowed.
7. Datanet has taken due care and caution in compilation and processing of data and allied information, but does not guarantee the accuracy, adequacy or completeness of any information/analysis and will be not responsible for any errors or omissions or for the results obtained from the use of such information/analysis.
8. All the contents for the publication have been culled from various authentic sources and Datanet reasonably believes such sources to be reliable, but does not make any representations, express or implied as to the accuracy or fitness of use of such information. The information or contents of the information/analysis do not constitute advice and should not be relied upon in making (or refraining from making) any decision. Any reliance placed upon the information provided by Datanet is the sole responsibility and strictly at the user's risk.
9. In no event will Datanet be liable for any damages (including, without limitation, damages for loss of business projects, or loss of profits) arising in contract, tort or otherwise from the use of or inability to use any of its contents, or from any action taken (or refrained from being taken) as a result of using the analysis or any of its contents. Datanet its directors, owners, editors, officials, employees, distributor and agents or any associate will not be liable for any errors in the information contained or any consequences arising from the use of the contents of the provided information/analysis.
10. If any provision of these terms and conditions is held invalid or illegal or unenforceable for any reason by any court of competent jurisdiction, such provision shall be severed and the remainder of provisions of the terms and conditions shall continue in full force and effect as if the Term of Use had been executed with the invalid, illegal or unenforceable provision eliminated.
11. If there are any discrepancies in the information provided, please bring it to attention of Datanet for suitable rectification measures.

Buy Online This Complete Book At  
**Datanet India eBooks Store**

[www.indiastatpublications.com](http://www.indiastatpublications.com)

or go directly at

[http://www.indiastatpublications.com/  
Assembly\\_factbook/Rajasthan/Ajmer/ Kishangarh](http://www.indiastatpublications.com/Assembly_factbook/Rajasthan/Ajmer/Kishangarh)

 **india**stat**elections**

ISBN : 978-93-87293-12-0



9 789387 293120