



Rajasthan

# Assembly Factbook™

Kekri Assembly Constituency



Key Electoral Data of Kekri  
Assembly Constituency (Vidhan Sabha)

Rajasthan  
**Assembly Factbook**<sup>TM</sup>  
Kekri Assembly Constituency



Kekri Vidhan Sabha

## **Editor & Director**

Dr. R.K. Thukral

## **Research Editor**

Dr. Shafeeq Rahman

## **Compiled, Researched and Published by Datanet India Pvt. Ltd.**

D-100, 1st Floor,

Okhla Industrial Area, Phase-I,  
New Delhi- 110020.

Ph.: 91-11- 43580781-84

Email : support@indiastatpublications.com

Website : www.indiastatelections.com

## **Online Book Store :**

www.indiastatpublications.com

**Report No. :** AFB/RJ-105-0125

**ISBN :** 978-93-87293-02-1

**First Edition :** January, 2018

**Eighth Updated Edition :** January, 2025

**Price :** Rs. 11500/-

US\$ 310

**© Datanet India Pvt. Ltd.**

All rights reserved. No part of this book may be reproduced, stored in a retrieval system or transmitted in any form or by any means, mechanical photocopying, photographing, scanning, recording or otherwise without the prior written permission of the publisher. Please refer to Disclaimer at page no. 231 for the use of this publication.

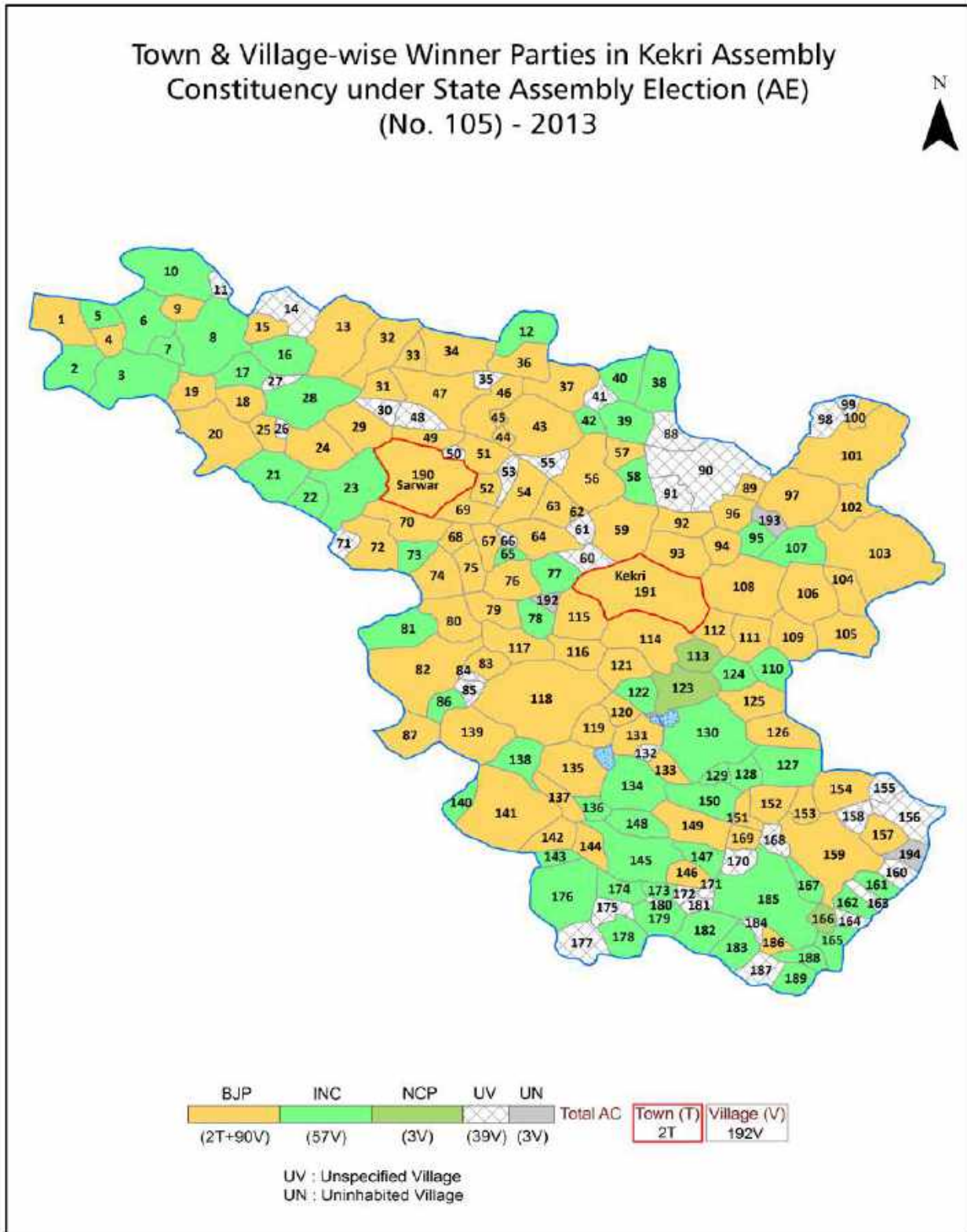
Printed in India

## Contents

No.	Particulars	Page No.
	<b>Introduction</b>	
1	Assembly Constituency - (Vidhan Sabha) at a Glance   Features of Assembly as per Delimitation Commission of India (2008)	1-2
	<b>Location and Political Maps</b>	
2	Location Map   Boundaries of Assembly Constituency - (Vidhan Sabha) in District   Boundaries of Assembly Constituency under Parliamentary Constituency - (Lok Sabha)   Town & Village-wise Winner Parties- 2024, 2023, 2019, 2018, 2014, 2013, 2009 and 2008	3-10
	<b>Administrative Setup (2011)</b>	
3	District   Sub-district   Towns   Villages   Inhabited Villages   Uninhabited Villages   Village Panchayat   Intermediate Panchayat	12-22
	<b>Demographics (2011)</b>	
4	Population   Households   Rural/Urban Population   Towns and Villages by Population Size   Sex Ratio (Total & 0-6 Years)   Religious Population   Social Population   Literacy Rate	23-24
	<b>Electoral Features</b>	
5	Important Dates of Last Elections Held   Electors by Gender   Service Electors   Voters   Voters Turnout   Polling Stations & Average Number of Electors per Polling Station   Electors by Age Group   Present Elected Representatives	25-30
	<b>Historical Summary Election Results</b>	
6	Vote Share of Major Parties   Winning Margin (Number & Percentage)   Polarity of Parties   Summary Result of Assembly Segment of Parliamentary Elections 2024, 2019, 2014, 2009, 2004 and 1999   Summary Result of Assembly Elections 2023, 2018, 2013, 2008, 2003, 1998, 1993, 1990, 1985, 1980, 1977, 1972, 1967, 1962 and 1957	31-54
	<b>Polling Station Level Election Results</b>	
7	Name and Number of Polling Station 2024, 2023, 2019, 2018, 2014, 2013, 2009 and 2008   Polling Station-wise Electors, Voters & Voters Turnout 2024, 2023, 2019, 2018, 2014, 2013, 2009 and 2008   Polling Station wise Elections Results 2024, 2023, 2019, 2018, 2014, 2013, 2009 and 2008	55-211
	<b>Share of Assembly Constituency</b>	
8	Share of Assembly Constituency - (Vidhan Sabha) in State, District and Parliamentary Constituency - (Lok Sabha)	212
	<b>Socio-Economic Amenities (2011)</b>	
9	Access to Administrative Units   Agricultural, Manufacturing and Industrial Commodities   Demographic Indicators   Education   Health & Manpower   Drinking Water Supply   Sanitation   Entertainment and Recreations Infrastructure   Power   Food Allocation Distribution and Marketing of Agriculture Commodities Infrastructure   Transport and Road Infrastructure   Communication   Banking and Financial Services   Land Use   Irrigation Source	214-228
10	<b>Abbreviation &amp; Sources</b>	229-230
11	<b>Disclaimer</b>	231



Location & Political Map



## Administrative Setup

### List of Village Panchayat & Intermediate Panchayat (Block) Name - 2011

Village Name	Village Panchayat Name	Intermediate Panchayat Name
Ajgara	Ajgara	Arain
Ajgari	Rampali	Arain
Alambo	Kadera	Kekri
Aloli	Aloli	Kekri
Amali	Gordha	Kekri
Amali (Jooniyan)	Molkiya	Kekri
Ambapura	Jooniya	Kekri
Arwar	Shergarh	Bhinay
Badla	Shergarh	Bhinay
Baghera	Baghera	Kekri
Bajta	Bajta	Kekri
Balapura	Fatehgarh	Arain
Balapura	Mehroo Kalan	Kekri
Baneriya	Kushayata	Kekri
Banti	Goyla	Bhinay
Baori	Shergarh	Bhinay
Barh Ka Jhopra	Girwarpura	Kekri
Beeliya	Rampali	Arain
Beerwara	Bharai	Kekri
Bhagwanpura	Bhagwanpura	Arain
Bhandawas	Tankawas	Kekri
Bharai	Bharai	Kekri
Bhatolao	Ajgara	Arain
Bheemrawas	Bheemrawas	Kekri
Bilawatya Khera	Hingoniyan	Arain
Birla	Birla	Arain
Bisundani	Kushayata	Kekri
Bogla	Kalera Krishna Gopal	Kekri
Chakwa	Bhagwanpura	Arain

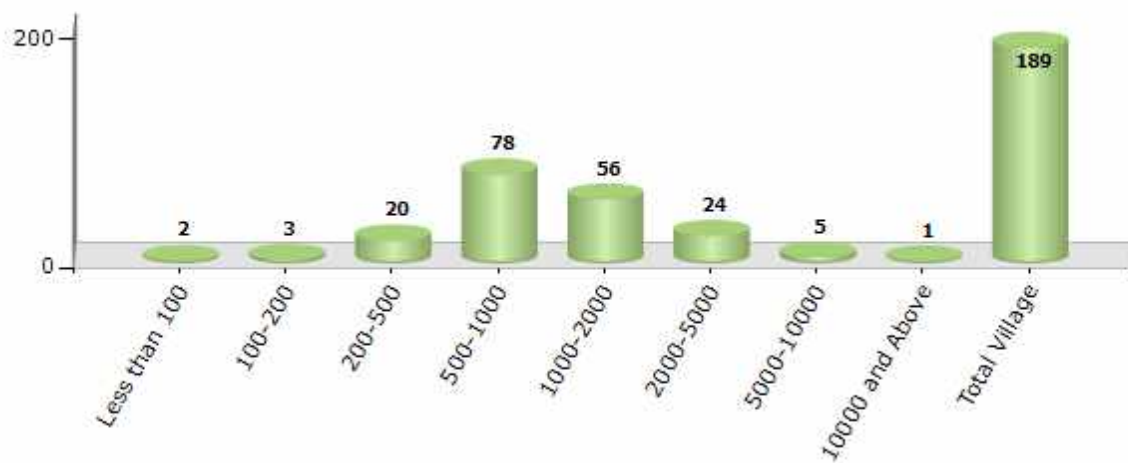
Contd....

## Demographic

### Number of Villages by Population Size - 2011

Less than 100	100-200	200-500	500-1000	1000-2000	2000-5000	5000-10000	10000 and Above	Total Village
2	3	20	78	56	24	5	1	189

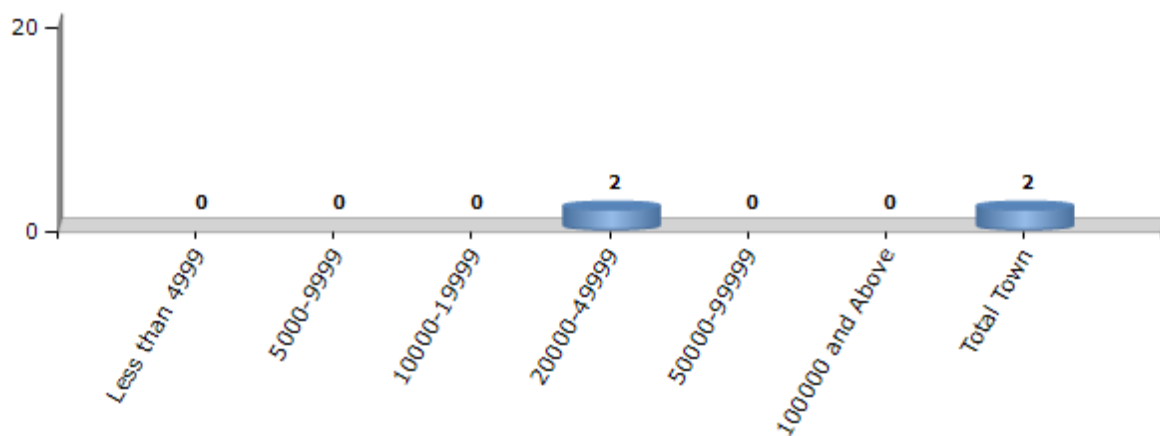
Number of Villages by Population Size - 2011



### Number of Towns by Population Size - 2011

Less than 4999	5000-9999	10000-19999	20000-49999	50000-99999	100000 and Above	Total Town
0	0	0	2	0	0	2

Number of Towns by Population Size - 2011

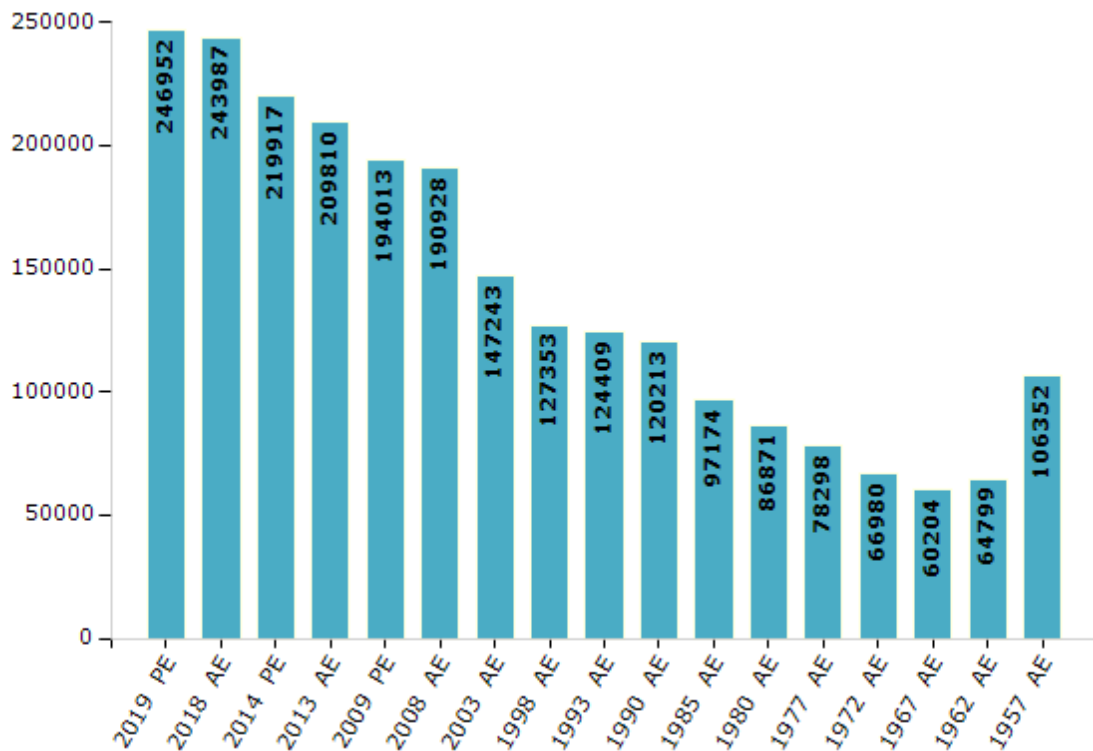


## Electoral Features

### Electors by Male & Female

Year	Male	Female	Others	Total	Year	Male	Female	Others	Total
2019 PE	125222	121730	0	246952	1993 AE	63295	61114	-	124409
2018 AE	123878	120109	0	243987	1990 AE	60939	59274	-	120213
2014 PE	113052	106865	0	219917	1985 AE	48719	48455	-	97174
2013 AE	108157	101653	0	209810	1980 AE	43603	43268	-	86871
2009 PE	99230	94783	-	194013	1977 AE	39383	38915	-	78298
2008 AE	97308	93620	-	190928	1972 AE	33700	33280	-	66980
2004 PE	-	-	-	-	1967 AE	-	-	-	60204
2003 AE	74435	72808	-	147243	1962 AE	-	-	-	64799
1999 PE	-	-	-	-	1957 AE	-	-	-	106352
1998 AE	64605	62748	-	127353	1952 AE	-	-	-	-

Number of Electors



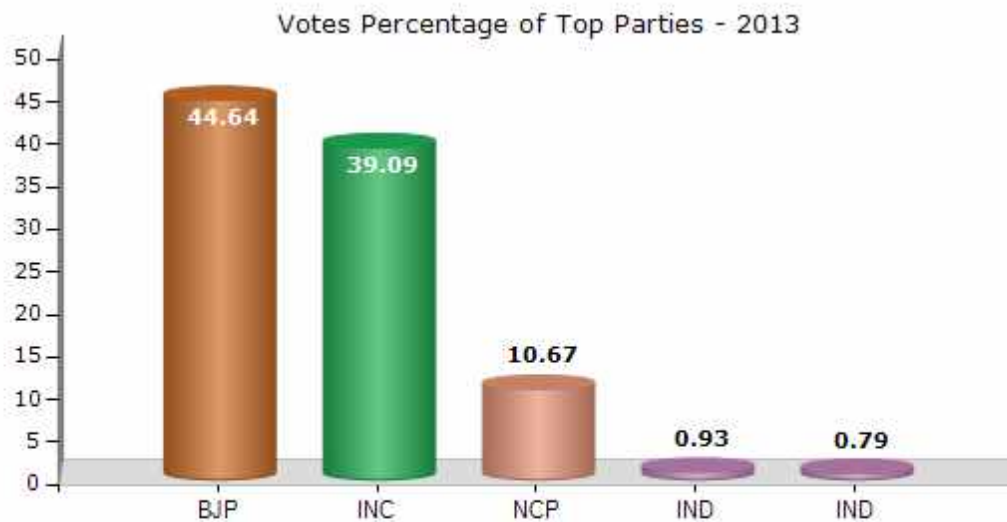
Note : AE : Assembly Election, PE : Assembly Segment of Parliamentary Election



## Historical Summary Election Results

### Summary Result of Assembly Election - 2013

Candidate Name	Party	Votes	Votes %
Shatrughan Gautam	BJP	71292	44.64
Dr. Raghu Sharma	INC	62425	39.09
Babulal Singariy	NCP	17035	10.67
Mahesh Kumar Poptani	IND	1480	0.93
Geeta Devi Sharma	IND	1267	0.79
Soram	BSP	1043	0.65
Surajkaran	NPEP	918	0.57
Chandra Prakash Lohar	BA S D	584	0.37
Ram Prasad	BYS	466	0.29
Kamlesh Kumar Mali	LD	311	0.19
Baluram Jat	SP	287	0.18
	NOTA	2598	1.63



## Polling Station Level Election Results

### Number and Name of Polling Stations (PS) (2018)

Number of Polling Stations	Name of Polling Stations	Number of Polling Stations	Name of Polling Stations
1	Government Senior Secondary School Class 10 Room Kebaniya	22	Government Secondary School Room No. 5 Jawala
2	Government Upper Primary School Class 6 Room Gudaliya	23	Government Upper Primary School Class 5 Room Ganeshpura Jawala
3	Government Upper Primary School Class 8 Room Motipura	24	Government Senior Secondary School North Part Room Goyala
4	Government Secondary School Class 10 Room Kalyanpura	25	Government Senior Secondary School South Part Room Goyala
5	Government Upper Primary School Class 6 Room Piproli	26	Government Senior Secondary School Ramsa New Building Goyala
6	Government Varisth Upadhyay Sanskrit School Room No. 2 Sokliya	27	Government Senior Secondary School Class 10 Room Arwad
7	Government Varisth Upadhyay Sanskrit School Room No. 4 Sokliya	28	Government Senior Secondary School Class 8 Room Arwad
8	Government Primary School Class 5 Room Sokali	29	Government Upper Primary School Class 8 Room Badla
9	Government Girls Upper Primary School North Part Room Sarana	30	Government Senior Secondary School Room No. 1 Serghad
10	Government Girls Upper Primary School South Part Room Sarana	31	Government Senior Secondary School Room No. 5 Serghad
11	Government Primary School Class 5 Room Sarana	32	Government Primary School Class 5 Room Soliya
12	Government Primary School Class 5 Room Kesarpura	33	Government Upper Primary School Class 8 Room Marogla
13	Government Girls Upper Primary School Room No. 4 Tantoti	34	Government Upper Primary School Class 5 Room Dhanma
14	Government Senior Secondary School Class 8 Room Tantoti	35	Government Senior Secondary School (Gadh Ke Samne) Fatehgar
15	Government Senior Secondary School Class 9 Room Tantoti	36	Government Girls Upper Primary School North Part Room Fatehgar
16	Government Girls Upper Primary School Room No. 3 Tantoti	37	Government Girls Upper Primary School South Part Room Fatehgar
17	Government Senior Secondary School Room No. 11 Tantoti	38	Government Upper Primary School Class 5 Room Ganeshpura (Fatehgarh)
18	Government Upper Primary School Class Room 8 Chandma	39	Government Secondary School Class 10 Room Sadapur
19	Government Senior Secondary School North Part Room Jotaya	40	Government Upper Primary School Class 8 Room Chandolai
20	Government Senior Secondary School East Part Room Jotaya	41	Government Senior Secondary School Class 6 Room Bidla
21	Government Senior Secondary School West Part Room Jotaya	42	Government Senior Secondary School Class 10 Room Bidla

Contd....

## Polling Station Level Election Results

### Polling Station-wise Votes Secured by Overall Top Five Parties in Kekri Assembly in Assembly Election (AE) under Ajmer Parliamentary Constituency in Rajasthan (2018)

Number of Polling Station	Winner - Raghu Sharma (INC)	Runner-up - Rajendra Vinayaka (BJP)	3rd - Devkaran Singh Kharol (BSP)	4th - Surendar Singh Ranawat (IND)	5th - Rajesh Saini (IND)	NOTA	Other	Total Votes Secured
36	280	555	12	5	10	3	11	876
37	463	373	7	5	4	11	10	873
38	195	134	2	4	4	10	5	354
39	577	308	14	7	9	5	20	940
40	223	292	3	2	2	0	8	530
41	224	209	4	4	7	11	6	465
42	288	251	5	0	1	3	12	560
43	308	350	4	7	7	9	10	695
44	188	305	3	2	3	3	9	513
45	521	312	7	5	9	9	9	872
46	188	175	3	3	4	1	4	378
47	211	208	3	10	5	3	3	443
48	349	233	8	4	4	9	8	615
49	505	309	10	8	7	15	17	871
50	390	331	11	6	7	16	11	772
51	342	390	4	9	6	10	8	769
52	164	344	1	1	8	3	3	524
53	176	154	4	0	0	4	2	340
54	508	270	16	4	3	8	10	819
55	600	196	8	3	0	5	5	817
56	211	201	31	7	7	10	11	478
57	636	359	4	6	3	3	8	1019
58	409	423	8	12	5	13	17	887
59	818	214	2	4	2	7	8	1055
60	399	565	3	4	6	7	9	993
61	314	525	2	1	3	5	1	851
62	195	498	5	3	5	7	7	720
63	280	450	7	2	1	3	3	746
64	680	315	9	4	7	5	18	1038
65	256	669	8	9	4	16	21	983
66	869	162	6	3	1	5	13	1059
67	437	137	7	6	2	5	6	600
68	629	233	8	7	3	4	19	903
69	153	193	3	4	1	3	4	361
70	425	321	9	5	3	5	14	782

Contd....

## Polling Station Level Election Results

**Winner, Runner-up and 3rd Party Position & Winning Margin According to Polling Stations in Kekri Assembly in Assembly Election (AE) under Ajmer Parliamentary Constituency in Rajasthan (2018)**

Polling Station Number	Winner Party	Winner Votes (%)	Runner-up Party	Runner-up Votes (%)	Winning Margin Votes (%)	Third Party	Third Party Votes (%)	Other Votes (%)
71	INC	334 (52.19)	BJP	281 (43.91)	53 (8.28)	BSP	9 (1.41)	16 (2.5)
72	INC	216 (52.05)	BJP	175 (42.17)	41 (9.88)	AAP	7 (1.69)	17 (4.1)
73	INC	291 (78.02)	BJP	65 (17.43)	226 (60.59)	BSP	12 (3.22)	5 (1.34)
74	INC	313 (49.45)	BJP	263 (41.55)	50 (7.9)	BSP	31 (4.9)	26 (4.11)
75	INC	241 (53.32)	BJP	190 (42.04)	51 (11.28)	BSP	5 (1.11)	16 (3.54)
76	INC	343 (56.6)	BJP	240 (39.6)	103 (17)	BSP	10 (1.65)	13 (2.15)
77	INC	368 (70.36)	BJP	136 (26)	232 (44.36)	BSP	4 (0.76)	15 (2.87)
78	INC	271 (62.01)	BJP	142 (32.49)	129 (29.52)	BSP	7 (1.6)	17 (3.89)
79	BJP	240 (66.12)	INC	109 (30.03)	131 (36.09)	AAP	8 (2.2)	6 (1.65)
80	INC	463 (58.02)	BJP	304 (38.1)	159 (19.92)	BSP	8 (1)	23 (2.88)
81	INC	386 (52.95)	BJP	319 (43.76)	67 (9.19)	BSP	4 (0.55)	20 (2.74)
82	BJP	415 (53.21)	INC	315 (40.38)	100 (12.83)	IND (RS)	10 (1.28)	40 (5.13)
83	INC	218 (50.82)	BJP	202 (47.09)	16 (3.73)	AAP	4 (0.93)	5 (1.17)
84	BJP	241 (66.76)	INC	103 (28.53)	138 (38.23)	BSP	7 (1.94)	10 (2.77)
85	INC	509 (66.54)	BJP	217 (28.37)	292 (38.17)	BSP	15 (1.96)	24 (3.14)
86	BJP	417 (50.92)	INC	342 (41.76)	75 (9.16)	IND (RS)	18 (2.2)	42 (5.13)
87	BJP	374 (59.18)	INC	241 (38.13)	133 (21.05)	AAP	5 (0.79)	12 (1.9)
88	INC	229 (50.66)	BJP	210 (46.46)	19 (4.2)	BSP	5 (1.11)	8 (1.77)
89	INC	374 (68.62)	BJP	155 (28.44)	219 (40.18)	BSP	7 (1.28)	9 (1.65)
90	INC	486 (53.64)	BJP	393 (43.38)	93 (10.26)	BSP	8 (0.88)	19 (2.1)
91	BJP	277 (50.73)	INC	240 (43.96)	37 (6.77)	BSP	14 (2.56)	15 (2.75)
92	INC	272 (51.52)	BJP	243 (46.02)	29 (5.5)	BSP	6 (1.14)	7 (1.33)
93	BJP	233 (51.43)	INC	208 (45.92)	25 (5.51)	BSP	5 (1.1)	7 (1.55)
94	INC	362 (51.27)	BJP	328 (46.46)	34 (4.81)	BSP	7 (0.99)	9 (1.27)
95	INC	300 (64.52)	BJP	151 (32.47)	149 (32.05)	BSP	7 (1.51)	7 (1.51)
96	INC	385 (65.03)	BJP	173 (29.22)	212 (35.81)	BSP	14 (2.36)	20 (3.38)
97	INC	334 (61.28)	BJP	194 (35.6)	140 (25.68)	BSP	4 (0.73)	13 (2.39)
98	INC	511 (59.84)	BJP	321 (37.59)	190 (22.25)	IND (SSR)	6 (0.7)	16 (1.87)
99	INC	235 (48.45)	BJP	225 (46.39)	10 (2.06)	AAP	6 (1.24)	19 (3.92)
100	BJP	402 (58.43)	INC	255 (37.06)	147 (21.37)	IND (RS)	7 (1.02)	24 (3.49)
101	INC	295 (55.77)	BJP	227 (42.91)	68 (12.86)	BSP	2 (0.38)	5 (0.95)
102	INC	612 (66.81)	BJP	271 (29.59)	341 (37.22)	BSP	7 (0.76)	26 (2.84)
103	BJP	407 (61.39)	INC	238 (35.9)	169 (25.49)	BSP	4 (0.6)	14 (2.11)
104	BJP	532 (64.33)	INC	270 (32.65)	262 (31.68)	BSP	9 (1.09)	16 (1.93)
105	BJP	344 (47.91)	INC	343 (47.77)	1 (0.14)	BSP	6 (0.84)	25 (3.48)

Contd....

## Socio-Economic Amenities - Rural

### Access to Education Facilities

Particulars	Number of Village (% of Population)				
	Available	Not Available	If Not Available (Distance of Nearest Facility)		
			A	B	C
Govt. Primary School	164 (97)	25 (3)	2 (0)	0 (0)	0 (0)
Private Primary School	84 (67)	105 (33)	18 (2)	5 (1)	0 (0)
Govt. Middle School	86 (75)	103 (25)	39 (8)	7 (2)	0 (0)
Private Middle School	72 (60)	117 (40)	18 (4)	9 (2)	2 (0)
Govt. Secondary School	63 (64)	126 (36)	77 (20)	35 (11)	1 (0)
Private Secondary School	40 (49)	149 (51)	3 (1)	5 (1)	2 (0)
Govt. Senior Secondary School	27 (42)	162 (58)	48 (18)	77 (28)	26 (8)
Private Senior Secondary School	5 (3)	184 (97)	3 (1)	3 (1)	3 (1)
Govt. Arts and Science Degree College	0 (0)	189 (100)	9 (3)	42 (19)	128 (75)
Private Arts and Science Degree College	1 (0)	188 (100)	0 (0)	1 (0)	8 (2)
Govt. Engineering College	0 (0)	189 (100)	0 (0)	0 (0)	186 (99)
Private Engineering College	0 (0)	189 (100)	0 (0)	0 (0)	3 (1)
Govt. Medicine College	0 (0)	189 (100)	0 (0)	0 (0)	184 (98)
Private Medicine College	0 (0)	189 (100)	0 (0)	0 (0)	5 (2)
Govt. Management Institute	0 (0)	189 (100)	0 (0)	4 (2)	176 (94)
Private Management Institute	0 (0)	189 (100)	1 (0)	1 (0)	7 (3)
Govt. Polytechnic	0 (0)	189 (100)	0 (0)	0 (0)	181 (97)
Private Polytechnic	0 (0)	189 (100)	0 (0)	0 (0)	8 (3)
Govt. Vocational Training School/ITI	2 (2)	187 (98)	11 (3)	42 (19)	123 (69)
Private Vocational Training School/ITI	0 (0)	189 (100)	0 (0)	0 (0)	9 (6)
Govt. Non Formal Training Centre	0 (0)	189 (100)	10 (3)	34 (16)	113 (58)
Private Non Formal Training Centre	0 (0)	189 (100)	0 (0)	4 (2)	28 (21)
Govt. School For Disabled	0 (0)	189 (100)	0 (0)	0 (0)	189 (100)
Private School For Disabled	0 (0)	189 (100)	0 (0)	0 (0)	0 (0)
Government Others	0 (0)	189 (100)	0 (0)	0 (0)	0 (0)
Private Others	0 (0)	189 (100)	0 (0)	0 (0)	0 (0)

Note : Distance A : Less than 5 km; B : Between 5-10 km; C : 10+ km.; Source : Data Analysis is based on 2011 Census.

## DISCLAIMER

The Terms of Use and Disclaimer of Datanet India Private Limited (hereinafter referred to as "Datanet") for use of this analysis report of **Kekri Assembly Constituency (Kekri Vidhan Sabha)** :-

1. **Assembly Factbook™** is a Registered Trade Mark owned by Datanet.
2. All the maps are sketched and graphical representation only and have not been drawn to the scale and also not to represent the actual geographical area or boundary of the unit.
3. The data for the aforesaid analysis is based on authentic sources and has been culled from the various publications of Census, CSO and NSSO for district and block level data, various central and state government departments, Central & State Elections Commissions and the concerned Returning Officers' releases, Electoral Rolls, Election results and allied publications, internal assessment, surveys, estimates and analysis. Therefore, certain adjustment of data at micro level may have been done to arrive closer to the macro data.
4. Data have been provided on an "As Is" and "As AVAILABLE" basis
5. The colours shown in the maps or diagram and charts of a particular party, alliance or AC are indicative and do not represent them.
6. This publication which includes maps, sheets, graphs and data would be the property under copyright of Datanet only. The user may use these for its internal study, analysis and research purposes. It's public display, re-selling or any commercial uses by the user are not allowed.
7. Datanet has taken due care and caution in compilation and processing of data and allied information, but does not guarantee the accuracy, adequacy or completeness of any information/analysis and will be not responsible for any errors or omissions or for the results obtained from the use of such information/analysis.
8. All the contents for the publication have been culled from various authentic sources and Datanet reasonably believes such sources to be reliable, but does not make any representations, express or implied as to the accuracy or fitness of use of such information. The information or contents of the information/analysis do not constitute advice and should not be relied upon in making (or refraining from making) any decision. Any reliance placed upon the information provided by Datanet is the sole responsibility and strictly at the user's risk.
9. In no event will Datanet be liable for any damages (including, without limitation, damages for loss of business projects, or loss of profits) arising in contract, tort or otherwise from the use of or inability to use any of its contents, or from any action taken (or refrained from being taken) as a result of using the analysis or any of its contents. Datanet its directors, owners, editors, officials, employees, distributor and agents or any associate will not be liable for any errors in the information contained or any consequences arising from the use of the contents of the provided information/analysis.
10. If any provision of these terms and conditions is held invalid or illegal or unenforceable for any reason by any court of competent jurisdiction, such provision shall be severed and the remainder of provisions of the terms and conditions shall continue in full force and effect as if the Term of Use had been executed with the invalid, illegal or unenforceable provision eliminated.
11. If there are any discrepancies in the information provided, please bring it to attention of Datanet for suitable rectification measures.



Buy Online This Complete Book At  
**Datanet India eBooks Store**

[www.indiastatpublications.com](http://www.indiastatpublications.com)

or go directly at

[http://www.indiastatpublications.com/  
Assembly\\_factbook/Rajasthan/Ajmer/ Kekri](http://www.indiastatpublications.com/Assembly_factbook/Rajasthan/Ajmer/Kekri)

 **india**stat**elections**

ISBN : 978-93-87293-02-1



9 789387 293021