



Rajasthan

Assembly Factbook™

Ajmer South Assembly Constituency



Key Electoral Data of Ajmer South
Assembly Constituency (Vidhan Sabha)

Rajasthan
Assembly FactbookTM
Ajmer South Assembly Constituency



Ajmer South Vidhan Sabha

Editor & Director

Dr. R.K. Thukral

Research Editor

Dr. Shafeeq Rahman

Compiled, Researched and Published by Datanet India Pvt. Ltd.

D-100, 1st Floor,

Okhla Industrial Area, Phase-I,
New Delhi- 110020.

Ph.: 91-11- 43580781-84

Email : support@indiastatpublications.com

Website : www.indiastatelections.com

Online Book Store :

www.indiastatpublications.com

Report No. : AFB/RJ-101-0125

ISBN : 978-93-87267-17-6

First Edition : January, 2018

Eighth Updated Edition : January, 2025

Price : Rs. 11500/-

US\$ 310

© Datanet India Pvt. Ltd.

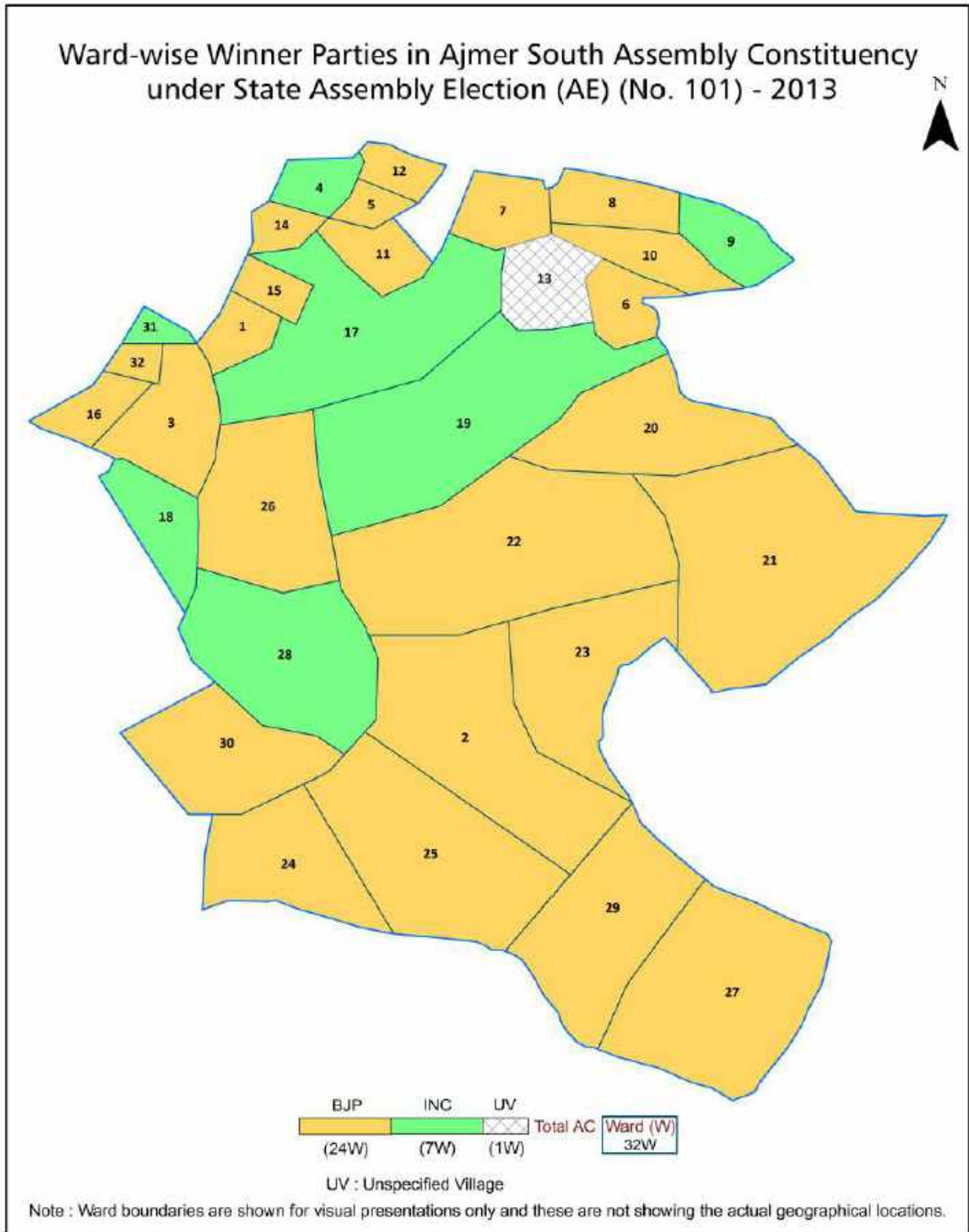
All rights reserved. No part of this book may be reproduced, stored in a retrieval system or transmitted in any form or by any means, mechanical photocopying, photographing, scanning, recording or otherwise without the prior written permission of the publisher. Please refer to Disclaimer at page no. 151 for the use of this publication.

Printed in India

Contents

No.	Particulars	Page No.
	Introduction	
1	Assembly Constituency - (Vidhan Sabha) at a Glance Features of Assembly as per Delimitation Commission of India (2008)	1-2
	Location and Political Maps	
2	Location Map Boundaries of Assembly Constituency - (Vidhan Sabha) in District Boundaries of Assembly Constituency under Parliamentary Constituency - (Lok Sabha) Ward-wise Winner Parties- 2024, 2023, 2019, 2018, 2014, 2013, 2009 and 2008	3-11
	Administrative Setup (2011)	
3	District Sub-district Towns Villages Inhabited Villages Uninhabited Villages Village Panchayat Intermediate Panchayat	12
	Demographics (2011)	
4	Population Households Rural/Urban Population Ward by Population Size Sex Ratio (Total & 0-6 Years) Religious Population Social Population Literacy Rate	13-14
	Electoral Features	
5	Important Dates of Last Elections Held Electors by Gender Service Electors Voters Voters Turnout Polling Stations & Average Number of Electors per Polling Station Electors by Age Group Present Elected Representatives	15-20
	Historical Summary Election Results	
6	Vote Share of Major Parties Winning Margin (Number & Percentage) Polarity of Parties Summary Result of Assembly Segment of Parliamentary Elections 2024, 2019, 2014 and 2009 Summary Result of Assembly Elections 2023, 2018, 2013 and 2008	21-31
	Polling Station Level Election Results	
7	Name and Number of Polling Station 2024, 2023, 2019, 2018, 2014, 2013, 2009 and 2008 Polling Station-wise Electors, Voters & Voters Turnout 2024, 2023, 2019, 2018, 2014, 2013, 2009 and 2008 Polling Station wise Elections Results 2024, 2023, 2019, 2018, 2014, 2013, 2009 and 2008	32-147
	Share of Assembly Constituency	
8	Share of Assembly Constituency - (Vidhan Sabha) in State, District and Parliamentary Constituency - (Lok Sabha)	148
9	Abbreviation & Sources	149-150
10	Disclaimer	151

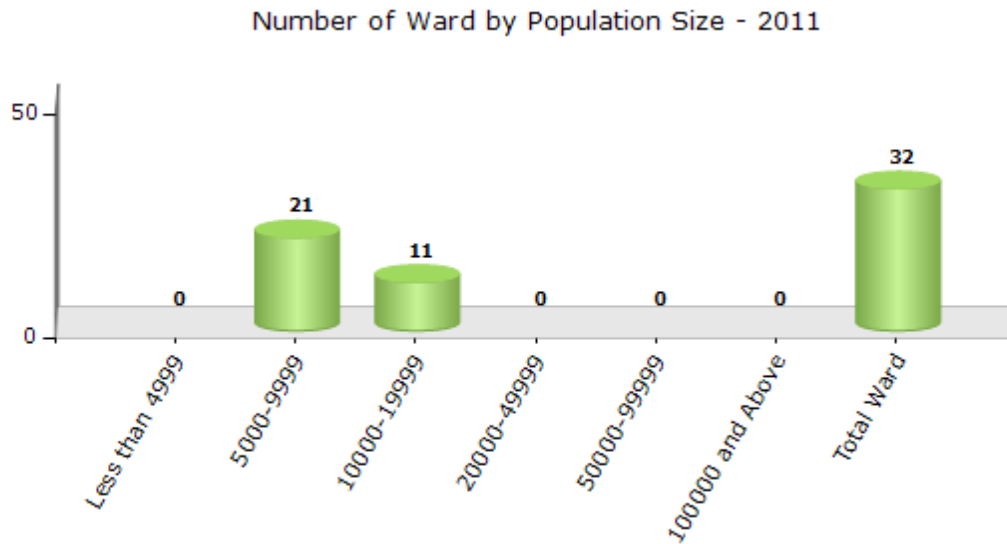
Location & Political Map



Demographics

Number of Ward by Population Size - 2011

Less than 4999	5000-9999	10000-19999	20000-49999	50000-99999	100000 and Above	Total Ward
0	21	11	0	0	0	32

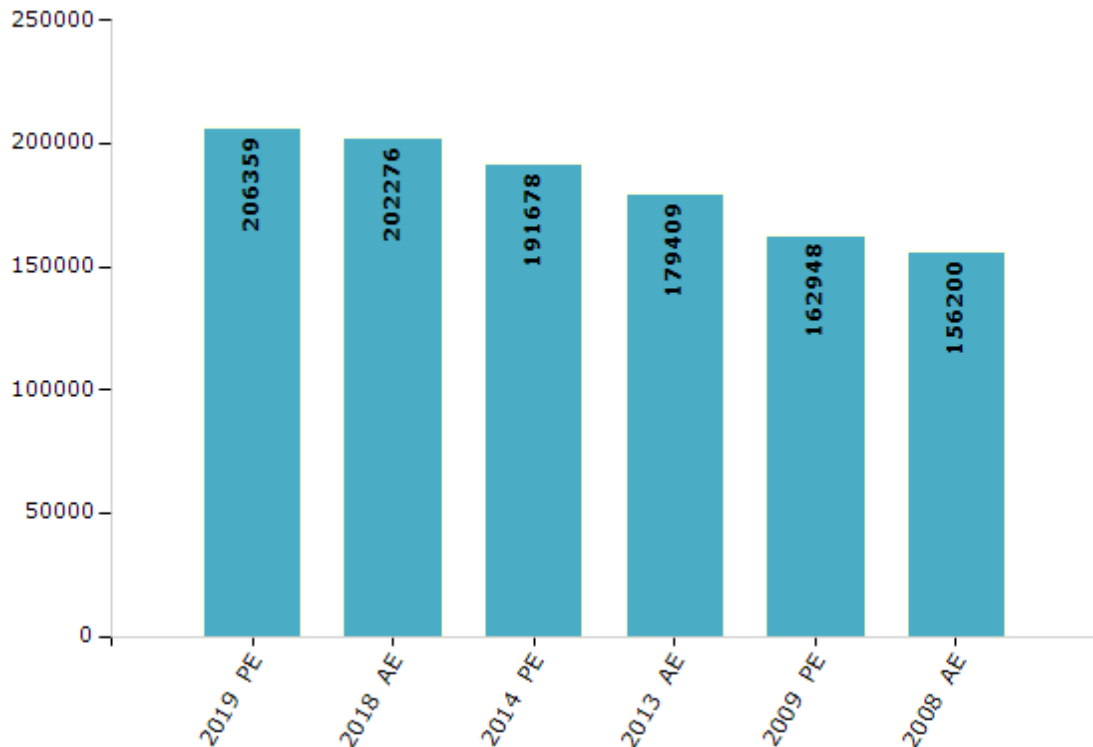


Electoral Features

Electors by Male & Female

Year	Male	Female	Others	Total	Year	Male	Female	Others	Total
2019 PE	103712	102647	0	206359	1993 AE	-	-	-	-
2018 AE	101982	100294	0	202276	1990 AE	-	-	-	-
2014 PE	97671	94007	0	191678	1985 AE	-	-	-	-
2013 AE	91906	87503	0	179409	1980 AE	-	-	-	-
2009 PE	85472	77476	-	162948	1977 AE	-	-	-	-
2008 AE	82040	74160	-	156200	1972 AE	-	-	-	-
2004 PE	-	-	-	-	1967 AE	-	-	-	-
2003 AE	-	-	-	-	1962 AE	-	-	-	-
1999 PE	-	-	-	-	1957 AE	-	-	-	-
1998 AE	-	-	-	-	1952 AE	-	-	-	-

Number of Electors

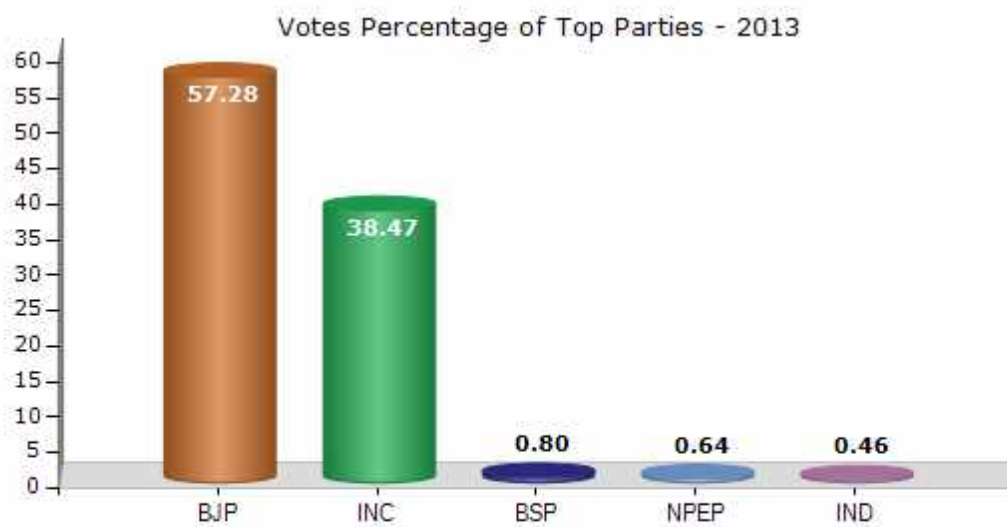


Note : AE : Assembly Election, PE : Assembly Segment of Parliamentary Election

Historical Summary Election Results

Summary Result of Assembly Election - 2013

Candidate Name	Party	Votes	Votes %
Anita Bhadel	BJP	70509	57.28
Hemant Bhati	INC	47351	38.47
Gahpat Lal	BSP	990	0.8
Suresh	NPEP	793	0.64
Sohanlal	IND	569	0.46
Om Prakash	IND	540	0.44
	NOTA	2342	1.9



Polling Station Level Election Results

Number and Name of Polling Stations (PS) (2018)

Number of Polling Stations	Name of Polling Stations	Number of Polling Stations	Name of Polling Stations
1	Government Upper Primary School, Trambey, Ajmer (Room No. 6)	22	Government Rajendra Senior Secondary School, Pahadganj, Ajmer (North Room No. 02)
2	Government Upper Primary School, Trambey, Ajmer (Room No. 8)	23	Sant Kanwararam Senior Secondary School, Ashaganj Road, Ajmer Class 8 Room No. 03
3	Government Upper Primary School Trambey Ajmer, (Room No. 03)	24	Govt. Girls Senior Secondary School, Pahadganj, Ajmer (Room No. 14)
4	Government Upper Primary School, Trambey Ajmer (Room No. 05)	25	Govt. Girls Senior Secondary School, Pahadganj, Ajmer (Room No. 15)
5	Hari Sundar Public School Nawab Ka Beda Ajmer Room No. 4	26	Sant Kanwararam Senior Secondary School, Ashaganj Road, Ajmer (Room No. 28)
6	Hari Sundar Public School Nawab Ka Beda Ajmer (Room No. 6)	27	Sant Kanwararam Senior Secondary School, Ashaganj Road, Ajmer (Room No. 29)
7	Meharshi Nawal Swami Samudayik Bhawan (Renbasera) Trambey Station Malusar Road Ajmer (Hall)	28	Government Adarsh Senior Secondary School, Bhagwanganj, Ajmer (North Side Room)
8	Hans Vidhya Mandir Vikas Colony Malusar Road, Ajmer (Room No. 1)	29	Government Adarsh Senior Secondary School, Bhagwanganj, Ajmer (Room No 2)
9	Hans Vidhya Mandir, Vikas Colony Malusar Road Ajmer (Room No. 02)	30	Government Girls Upper Primary School, Bhagwanganj, Ajmer (Room No. 03)
10	Government Primary School Harijan Basti Vikas Colony Malusar Road, Ajmer (Hall-A)	31	Government Girls Upper Primary School, Bhagwan Ganj, Ajmer (Room No. 04)
11	Government Sindhi Primary School Chand Bawadi, Ajmer (Room No. 01)	32	Government Girls Upper Primary School, Bhagwanganj, Ajmer (Room No. 05)
12	Government Sindhi Primary School Chand Bawadi, Ajmer (Room No. 02)	33	Government Girls Upper Primary School, Bhagwan Ganj, Ajmer (Room No. 01)
13	Swami Sarwanand Vidhya Mandir, (English/Hindi Medium) Ashaganj Ajmer (Room No. 3)	34	Government Girls Upper Primary School, Bhagwanganj, Ajmer (Room No. 02)
14	Swami Sarwanand Vidhya Mandir, (English/Hindi Medium) Ashaganj Ajmer (Room No. 5)	35	Government Girls Upper Primary School, Ajaynagar, Ajmer (Room No. 01)
15	Swami Sarwanand Vidhya Mandir, (English/Hindi Medium) Ashaganj Ajmer (Room No. 2)	36	Government Girls Upper Primary School, Ajaynagar, Ajmer (Room No. 02)
16	Government Rajendra Senior Secondary School, Pahadganj, Ajmer (Elementry Section)	37	Government Girls Upper Primary School, Ajaynagar, Ajmer (Room No. 03)
17	Government Rajendra Senior Secondary School, Pahadganj Ajmer (South Side, Room No. 01)	38	Government Girls Upper Primary School Ajaynagar Ajmer (Room No. 04)
18	Government Rajendra Senior Secondary School, Pahadganj Ajmer (Room No. 04)	39	Government Upper Primery School Kishanpura (Fakira Kheda) Ajmer (Right Side Room)
19	Government Rajendra Senior Secondary School, Pahadganj Ajmer (Room No. 03)	40	Government Upper Primery School Kishanpura (Fakira Kheda) Ajmer (Left Side New Last Room)
20	Government Girls Senior Secondary School, Pahadganj Ajmer (Room No. 13)	41	Government Upper Primery School Kishanpura (Fakira Kheda) Ajmer (Right Side Room No. 3)
21	Sant Kanwararam Senior Secondary School, Ashaganj Road, Ajmer (Class 8, Room No. 04)	42	Bhatnagar Adarsh Vidhya Niketan Senior Secondary School, Jawahar Ki Nadi Ajmer (Room No. 03)

Contd....

Polling Station Level Election Results

Polling Station-wise Votes Secured by Overall Top Five Parties in Ajmer South Assembly in Assembly Election (AE) under Ajmer Parliamentary Constituency in Rajasthan (2018)

Number of Polling Station	Winner - Anita Bhadel (BJP)	Runner-up - Hemant Bhati (INC)	3rd - Dr Rakesh Shivashiya (IND)	4th - Ganpat Lal (BSP)	5th - Vijay Kumar (NAFP)	NOTA	Other	Total Votes Secured
36	658	150	1	4	0	3	1	817
37	497	205	4	2	1	7	1	717
38	420	163	2	2	2	12	0	601
39	20	934	1	2	17	5	8	987
40	431	289	11	5	1	15	14	766
41	271	334	8	0	1	5	2	621
42	509	264	33	4	1	10	6	827
43	515	339	37	6	2	11	6	916
44	366	264	17	3	1	5	1	657
45	431	193	1	1	1	9	3	639
46	499	278	3	2	2	13	5	802
47	425	239	8	1	4	13	3	693
48	393	137	2	1	0	6	4	543
49	475	257	4	2	2	13	6	759
50	327	160	1	8	1	5	2	504
51	581	284	1	4	1	17	7	895
52	528	257	3	3	4	18	9	822
53	341	262	3	3	0	13	4	626
54	335	497	6	9	22	37	25	931
55	392	345	2	0	6	4	6	755
56	521	290	1	2	4	10	6	834
57	271	544	1	3	4	4	3	830
58	402	351	0	2	9	12	4	780
59	427	581	2	5	3	12	9	1039
60	308	731	3	6	3	13	3	1067
61	390	419	3	4	1	4	8	829
62	446	213	4	5	2	7	4	681
63	355	189	0	5	2	12	3	566
64	370	218	1	1	0	7	6	603
65	339	237	1	0	0	12	2	591
66	490	426	3	2	3	7	5	936
67	275	413	0	3	2	8	3	704
68	146	321	1	2	0	11	2	483
69	418	417	2	2	1	15	3	858
70	350	380	1	14	5	13	5	768

Contd....

Polling Station Level Election Results

Winner, Runner-up and 3rd Party Position & Winning Margin According to Polling Stations in Ajmer South Assembly in Assembly Election (AE) under Ajmer Parliamentary Constituency in Rajasthan (2018)

Polling Station Number	Winner Party	Winner Votes (%)	Runner-up Party	Runner-up Votes (%)	Winning Margin Votes (%)	Third Party	Third Party Votes (%)	Other Votes (%)
71	INC	410 (50.87)	BJP	382 (47.39)	28 (3.48)	BSP	3 (0.37)	11 (1.36)
72	BJP	473 (54.18)	INC	373 (42.73)	100 (11.45)	BRSP	5 (0.57)	22 (2.52)
73	BJP	320 (49.61)	INC	300 (46.51)	20 (3.1)	IND (DRS)	4 (0.62)	21 (3.26)
74	BJP	506 (66.23)	INC	235 (30.76)	271 (35.47)	IND (DRS)	3 (0.39)	20 (2.62)
75	BJP	378 (54.15)	INC	306 (43.84)	72 (10.31)	NAFP	2 (0.29)	12 (1.72)
76	BJP	320 (49.84)	INC	303 (47.2)	17 (2.64)	BSP	7 (1.09)	12 (1.87)
77	BJP	386 (50.86)	INC	354 (46.64)	32 (4.22)	BSP	2 (0.26)	17 (2.24)
78	BJP	339 (50.82)	INC	318 (47.68)	21 (3.14)	NAFP	2 (0.3)	8 (1.2)
79	BJP	457 (52.53)	INC	371 (42.64)	86 (9.89)	IND (DRS)	10 (1.15)	32 (3.68)
80	BJP	402 (54.77)	INC	303 (41.28)	99 (13.49)	BSP	10 (1.36)	19 (2.59)
81	BJP	473 (49.58)	INC	438 (45.91)	35 (3.67)	BSP	12 (1.26)	31 (3.25)
82	BJP	382 (56.26)	INC	267 (39.32)	115 (16.94)	BSP	7 (1.03)	23 (3.39)
83	INC	413 (52.75)	BJP	350 (44.7)	63 (8.05)	BSP	2 (0.26)	18 (2.3)
84	BJP	318 (50.4)	INC	298 (47.23)	20 (3.17)	BRSP	4 (0.63)	11 (1.74)
85	BJP	471 (58.73)	INC	300 (37.41)	171 (21.32)	IND (DRS)	5 (0.62)	26 (3.24)
86	INC	323 (51.52)	BJP	275 (43.86)	48 (7.66)	BSP	9 (1.44)	20 (3.19)
87	INC	555 (71.8)	BJP	200 (25.87)	355 (45.93)	NAFP	4 (0.52)	14 (1.81)
88	BJP	341 (51.36)	INC	313 (47.14)	28 (4.22)	IND (DRS)	2 (0.3)	8 (1.2)
89	INC	448 (66.17)	BJP	208 (30.72)	240 (35.45)	BSP	5 (0.74)	16 (2.36)
90	INC	465 (70.03)	BJP	183 (27.56)	282 (42.47)	BSP	3 (0.45)	13 (1.96)
91	BJP	547 (63.83)	INC	295 (34.42)	252 (29.41)	BSP	1 (0.12)	14 (1.63)
92	BJP	360 (64.4)	INC	184 (32.92)	176 (31.48)	BSP	3 (0.54)	12 (2.15)
93	BJP	422 (52.62)	INC	347 (43.27)	75 (9.35)	BSP	21 (2.62)	12 (1.5)
94	BJP	650 (69.3)	INC	256 (27.29)	394 (42.01)	BSP	8 (0.85)	24 (2.56)
95	INC	441 (50.4)	BJP	402 (45.94)	39 (4.46)	BSP	16 (1.83)	16 (1.83)
96	BJP	390 (54.93)	INC	281 (39.58)	109 (15.35)	BSP	10 (1.41)	29 (4.08)
97	BJP	427 (58.49)	INC	275 (37.67)	152 (20.82)	BSP	4 (0.55)	24 (3.29)
98	BJP	426 (53.38)	INC	343 (42.98)	83 (10.4)	BSP	9 (1.13)	20 (2.51)
99	INC	492 (53.42)	BJP	374 (40.61)	118 (12.81)	IND (DRS)	25 (2.71)	30 (3.26)
100	INC	432 (54.07)	BJP	348 (43.55)	84 (10.52)	BSP	3 (0.38)	16 (2)
101	INC	596 (58.66)	BJP	343 (33.76)	253 (24.9)	BSP	37 (3.64)	40 (3.94)
102	BJP	489 (50.67)	INC	439 (45.49)	50 (5.18)	BSP	4 (0.41)	33 (3.42)
103	BJP	513 (70.76)	INC	193 (26.62)	320 (44.14)	BRSP	4 (0.55)	15 (2.07)
104	BJP	535 (66.38)	INC	252 (31.27)	283 (35.11)	BSP	4 (0.5)	15 (1.86)
105	INC	415 (58.7)	BJP	270 (38.19)	145 (20.51)	NAFP	3 (0.42)	19 (2.69)

Contd....

DISCLAIMER

The Terms of Use and Disclaimer of Datanet India Private Limited (hereinafter referred to as "Datanet") for use of this analysis report of **Ajmer South Assembly Constituency (Ajmer South Vidhan Sabha)** :-

1. **Assembly Factbook™** is a Registered Trade Mark owned by Datanet.
2. All the maps are sketched and graphical representation only and have not been drawn to the scale and also not to represent the actual geographical area or boundary of the unit.
3. The data for the aforesaid analysis is based on authentic sources and has been culled from the various publications of Census, CSO and NSSO for district and block level data, various central and state government departments, Central & State Elections Commissions and the concerned Returning Officers' releases, Electoral Rolls, Election results and allied publications, internal assessment, surveys, estimates and analysis. Therefore, certain adjustment of data at micro level may have been done to arrive closer to the macro data.
4. Data have been provided on an "As Is" and "As AVAILABLE" basis
5. The colours shown in the maps or diagram and charts of a particular party, alliance or AC are indicative and do not represent them.
6. This publication which includes maps, sheets, graphs and data would be the property under copyright of Datanet only. The user may use these for its internal study, analysis and research purposes. It's public display, re-selling or any commercial uses by the user are not allowed.
7. Datanet has taken due care and caution in compilation and processing of data and allied information, but does not guarantee the accuracy, adequacy or completeness of any information/analysis and will be not responsible for any errors or omissions or for the results obtained from the use of such information/analysis.
8. All the contents for the publication have been culled from various authentic sources and Datanet reasonably believes such sources to be reliable, but does not make any representations, express or implied as to the accuracy or fitness of use of such information. The information or contents of the information/analysis do not constitute advice and should not be relied upon in making (or refraining from making) any decision. Any reliance placed upon the information provided by Datanet is the sole responsibility and strictly at the user's risk.
9. In no event will Datanet be liable for any damages (including, without limitation, damages for loss of business projects, or loss of profits) arising in contract, tort or otherwise from the use of or inability to use any of its contents, or from any action taken (or refrained from being taken) as a result of using the analysis or any of its contents. Datanet its directors, owners, editors, officials, employees, distributor and agents or any associate will not be liable for any errors in the information contained or any consequences arising from the use of the contents of the provided information/analysis.
10. If any provision of these terms and conditions is held invalid or illegal or unenforceable for any reason by any court of competent jurisdiction, such provision shall be severed and the remainder of provisions of the terms and conditions shall continue in full force and effect as if the Term of Use had been executed with the invalid, illegal or unenforceable provision eliminated.
11. If there are any discrepancies in the information provided, please bring it to attention of Datanet for suitable rectification measures.

Buy Online This Complete Book At
Datanet India eBooks Store

www.indiastatpublications.com

or go directly at

[http://www.indiastatpublications.com/
Assembly_factbook/Rajasthan/Ajmer/Ajmer_South](http://www.indiastatpublications.com/Assembly_factbook/Rajasthan/Ajmer/Ajmer_South)

 **india**stat**elections**

ISBN : 978-93-87267-17-6



9 789387 267176