



Punjab

Assembly Factbook™

Samana Assembly Constituency



Key Electoral Data of Samana
Assembly Constituency (Vidhan Sabha)

Punjab

Assembly Factbook™

Samana Assembly Constituency



Samana Vidhan Sabha

Editor & Director

Dr. R.K. Thukral

Research Editor

Dr. Shafeeq Rahman

**Compiled, Researched and Published by
Datanet India Pvt. Ltd.**

D-100, 1st Floor,

Okhla Industrial Area, Phase-I,

New Delhi- 110020.

Ph.: 91-11- 43580781-84

Email : support@indiastatpublications.com

Website : www.indiastatelections.com

Online Book Store :

www.indiastatpublications.com

Report No. : AFB/PB-116-0123

ISBN : 978-93-5822-501-3

First Edition : January, 2018

Sixth Updated Edition : January, 2023

Price : Rs.11500/-

US\$ 310

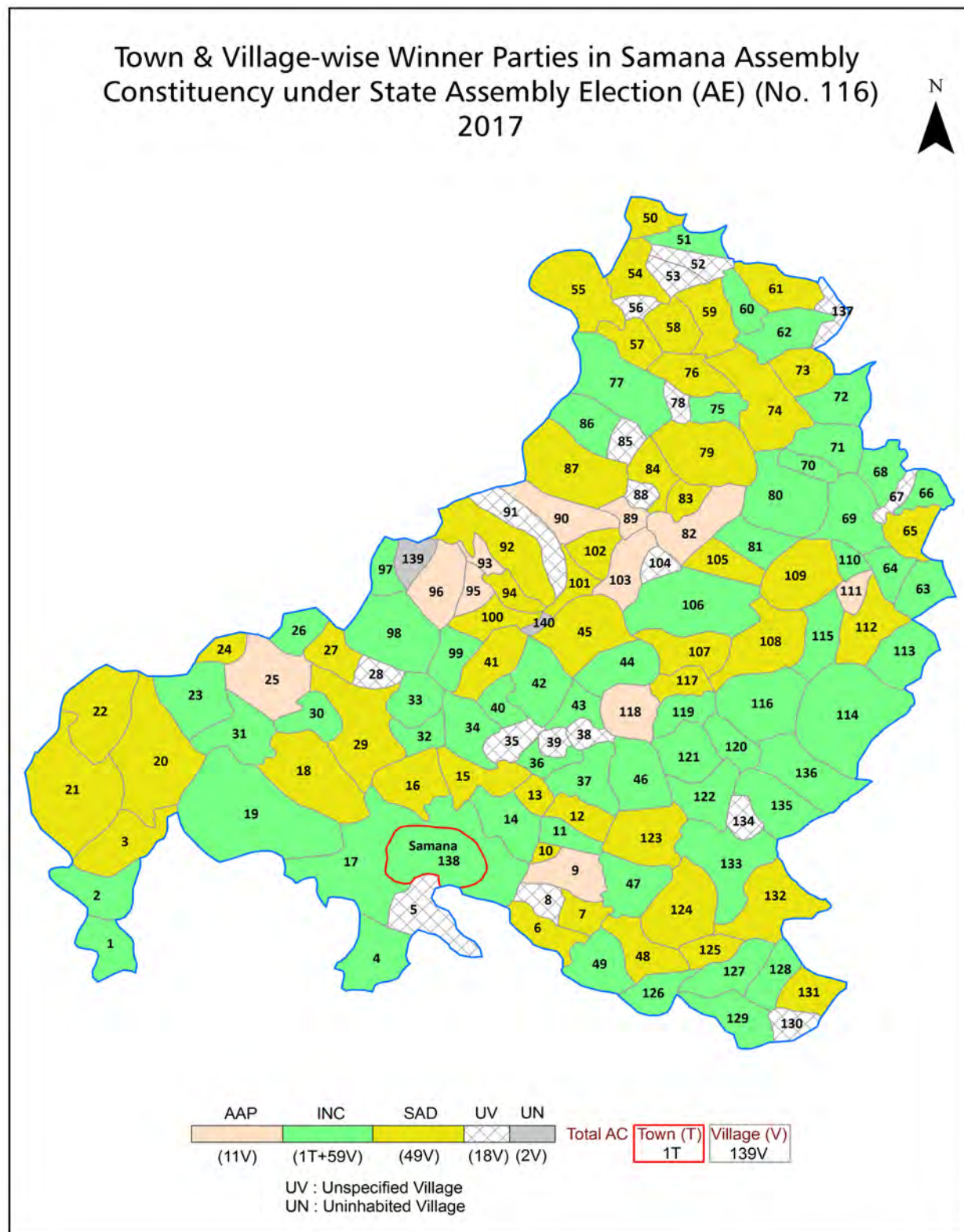
© **Datanet India Pvt. Ltd.**

All rights reserved. No part of this book may be reproduced, stored in a retrieval system or transmitted in any form or by any means, mechanical photocopying, photographing, scanning, recording or otherwise without the prior written permission of the publisher. Please refer to Disclaimer at page no. 235 for the use of this publication.

Printed in India

No.	Particulars	Page No.
	Introduction	
1	Assembly Constituency - (Vidhan Sabha) at a Glance Features of Assembly as per Delimitation Commission of India (2008)	1-2
	Location and Political Maps	
2	Location Map Boundaries of Assembly Constituency - (Vidhan Sabha) in District Boundaries of Assembly Constituency under Parliamentary Constituency - (Lok Sabha) Town & Village-wise Winner Parties- 2022, 2019, 2017, 2014, 2012 and 2009	3-11
	Administrative Setup (2011)	
3	District Sub-district Towns Villages Inhabited Villages Uninhabited Villages Village Panchayat Intermediate Panchayat	12-19
	Demographics (2011)	
4	Population Households Rural/Urban Population Towns and Villages by Population Size Sex Ratio (Total & 0-6 Years) Religious Population Social Population Literacy Rate	20-21
	Electoral Features	
5	Important Dates of Last Elections Held Electors by Gender Service Electors Voters Voters Turnout Polling Stations & Average Number of Electors per Polling Station Electors by Age Group Present Elected Representatives	22-27
	Historical Summary Election Results	
6	Vote Share of Major Parties Winning Margin (Number & Percentage) Polarity of Parties Summary Result of Assembly Segment of Parliamentary Elections 2019, 2014, 2009, 2004 and 1999 Summary Result of Assembly Elections 2022, 2017, 2012, 2007, 2002, 1997, 1985, 1980, 1977, 1972, 1969, 1967, 1962 and 1957	28-50
	Polling Station Level Election Results	
7	Name and Number of Polling Station 2022, 2019, 2017, 2014, 2012 and 2009 Polling Station-wise Electors, Voters & Voters Turnout 2022, 2019, 2017, 2014, 2012 and 2009 Polling Station wise Elections Results 2022, 2019, 2017, 2014, 2012 and 2009	51-176
8	Panchayat Election Results Panchayat Result 2013	177-216
	Share of Assembly Constituency	
9	Share of Assembly Constituency - (Vidhan Sabha) in State, District and Parliamentary Constituency - (Lok Sabha)	217
	Socio-Economic Amenities (2011)	
10	Access to Administrative Units Agricultural, Manufacturing and Industrial Commodities Demographic Indicators Education Health & Manpower Drinking Water Supply Sanitation Entertainment and Recreations Infrastructure Power Food Allocation Distribution and Marketing of Agriculture Commodities Infrastructure Transport and Road Infrastructure Communication Banking and Financial Services Land Use Irrigation Source	219-233
11	Abbreviation & Sources	234
12	Disclaimer	235

Location & Political Map



Administrative Setup

List of Village Panchayat & Intermediate Panchayat (Block) Name- 2011

Village Name	Village Panchayat Name	Intermediate Panchayat Name
Ablowal (15)	Ablowal	Patiala
Achral Kalan (66)	Ahcral Khurd	Samana
Achral Khurd (63)	Achral Khurd	Samana
Alampur (61)	Alampur	Samana
Amam Nagar Urf Aliwala (185)	Amam-Nagar	Sanaur
Asarpur (17)	Assarpur	Samana
Asay Majra (12)	Asay Majra	Patiala
Ashabpur (41)	Ashabpur	Patiala
Badanpur (181)	Badanpur	Samana
Badshahpur (Kaleki) (77)	Badshahpur Kaleki	Samana
Bahadurgarh (80)	Lalgarh	Samana
Bahmana (88)	Bahmana, Dera Guru Teg Bhadur	Samana
Balamgarh (60)	Balamgarh	Samana
Balipur (5)	Balipur	Patiala
Barsat (47)	Barsat	Patiala
Bathoi Kalan (171)	Bathoi-Kalan	Sanaur
Bathoi Khurd (24)	Bathoi-Khurd	Sanaur
Bazidpur (94)	Bazidpur	Patiala
Bhagwanpura Alias Khatriwala (95)	Khatriwala	Samana
Bhanra (60)	Bhanra	Sanaur
Bhanri (169)	Bhanri	Sanaur
Bhedpura (52)	Bhedpura	Patiala
Bibipur (177)	Bibipur	Patiala
Bibipur (183)	Bibipur	Sanaur
Bijalpur (56)	Bizalpur	Samana
Bir Kheri Gujran (34)	Bir Kheri Gujran	Sanaur
Bishanpura (91)	Bishanpura	Samana
Bishanpura Chhana (40)	Bishanpur Chhana	Patiala
Chandanpur (8)	Kheri Gorian	Patiala

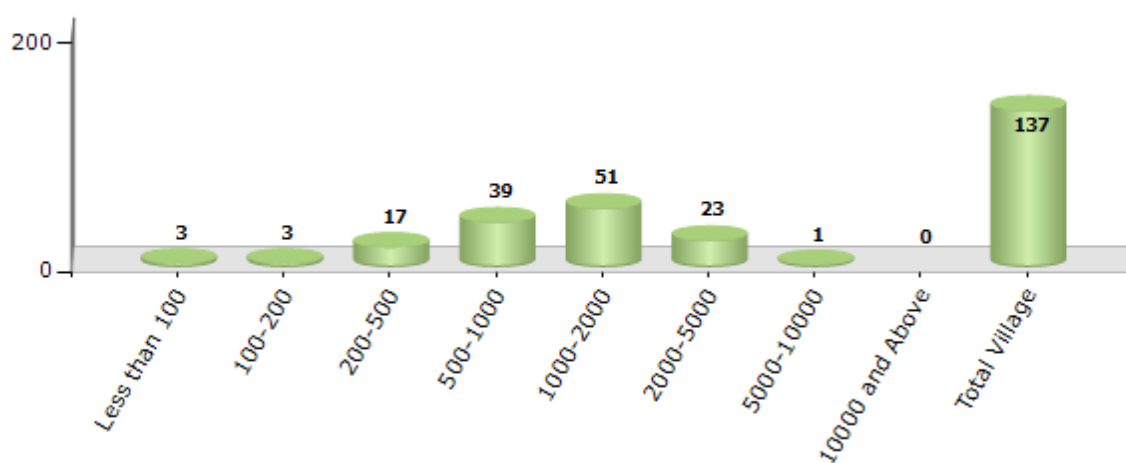
Contd....

Demographics

Number of Villages by Population Size - 2011

Less than 100	100-200	200-500	500-1000	1000-2000	2000-5000	5000-10000	10000 and Above	Total Village
3	3	17	39	51	23	1	0	137

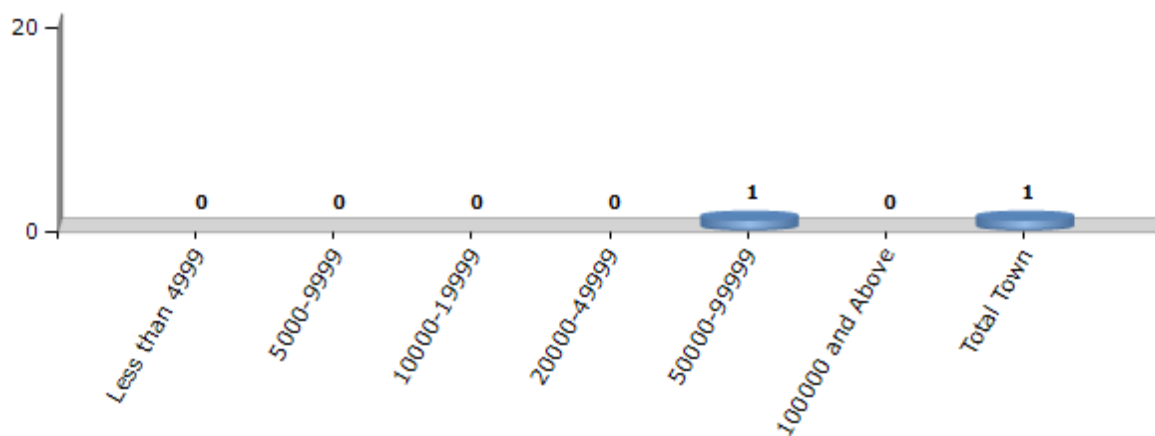
Number of Villages by Population Size - 2011



Number of Towns by Population Size - 2011

Less than 4999	5000-9999	10000-19999	20000-49999	50000-99999	100000 and Above	Total Town
0	0	0	0	1	0	1

Number of Towns by Population Size - 2011



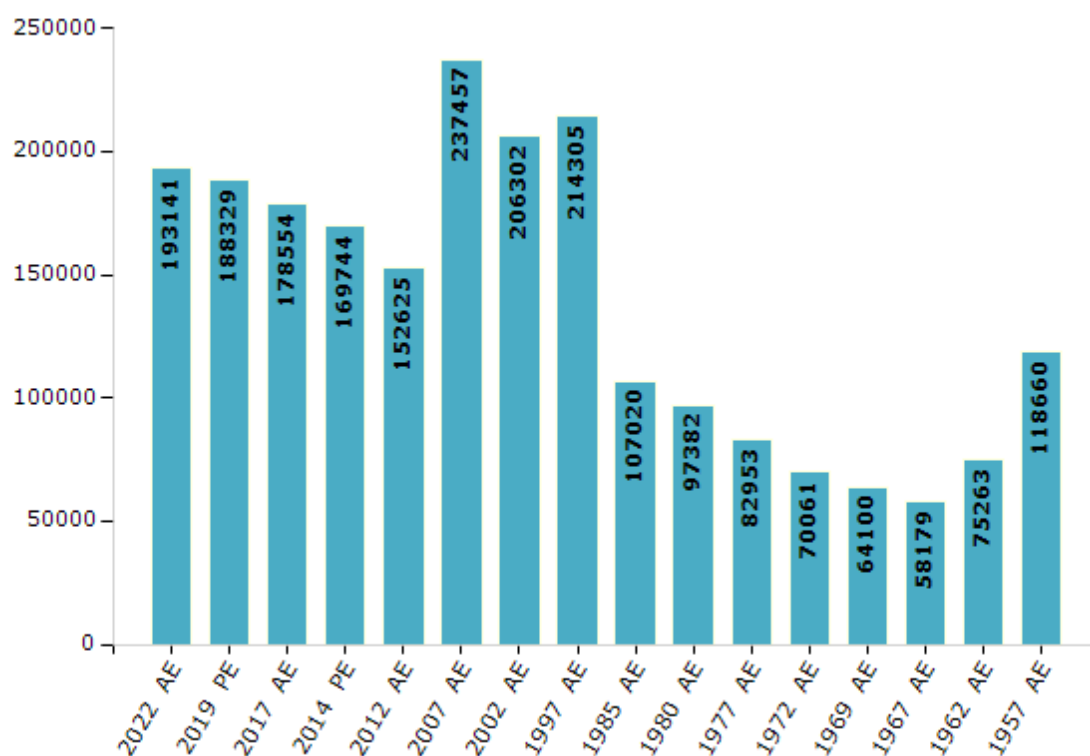
Electoral Features

Electors by Male & Female

Year	Male	Female	Others	Total
2022 AE	100713	92412	16	193141
2019 PE	98128	90185	16	188329
2017 AE	93772	84769	13	178554
2014 PE	89079	80665	0	169744
2012 AE	81067	71558	0	152625
2009 PE	-	-	-	-
2007 AE	122932	114525	-	237457
2004 PE	-	-	-	-
2002 AE	111019	95283	-	206302
1999 PE	-	-	-	-
1997 AE	125334	88971	-	214305

Year	Male	Female	Others	Total
1992 AE	-	-	-	-
1985 AE	59302	47718	-	107020
1980 AE	56572	40810	-	97382
1977 AE	47158	35795	-	82953
1972 AE	39178	30883	-	70061
1969 AE	35170	28930	-	64100
1967 AE	-	-	-	58179
1962 AE	-	-	-	75263
1957 AE	-	-	-	118660
1952 AE	-	-	-	-

Number of Electors



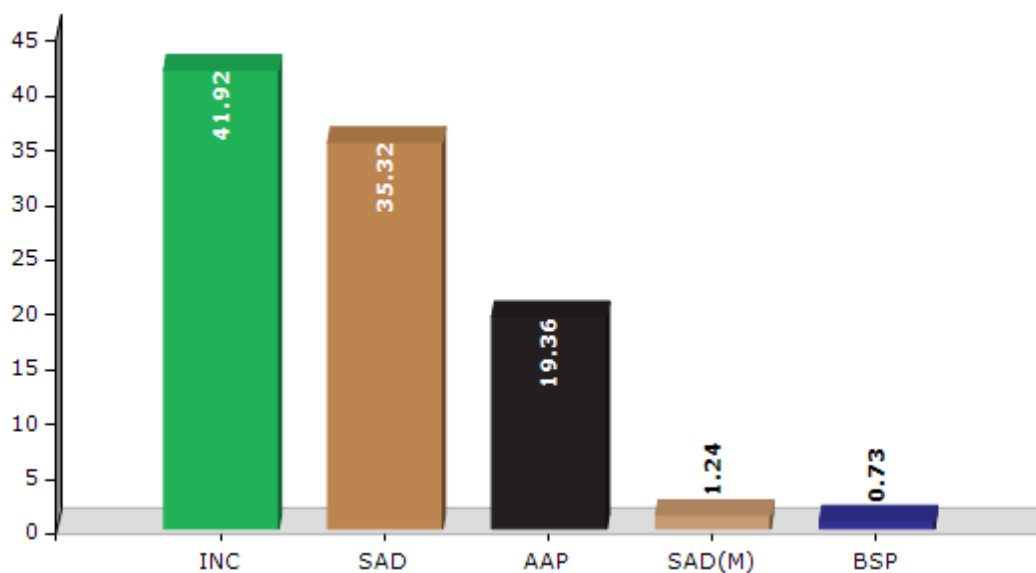
Note : AE : Assembly Election, PE : Assembly Segment of Parliamentary Election

Historical Summary Election Results

Summary Result of Assembly Election - 2017

Candidate Name	Party	Votes	Votes %
Rajinder Singh	INC	62551	41.92
Surjit Singh Rakhra	SAD	52702	35.32
Jagtar Singh Rajla	AAP	28884	19.36
Rajinder Singh	SAD(M)	1854	1.24
Davinder Singh Dhiman	BSP	1084	0.73
Ajaib Singh Bathoi	IND	501	0.34
Rajinder Singh	IND	348	0.23
Jaspal Singh	IND	250	0.17
	NOTA	1052	0.7

Votes Percentage of Top Parties - 2017



Polling Station Level Election Results

Number and Name of Polling Stations (PS) (2022)

Number of Polling Stations	Name of Polling Stations	Number of Polling Stations	Name of Polling Stations
1	Govt. Elementary School, Doghat	22	Govt. Elementary School , Ranbirpura
2	Govt. Middle Smart School , Kheri Mania	23	Govt.Elementary School Bishanpura Channa
3	Govt. Elementary School , Mund Khera	24	Govt. Elementary School , Jahlan
4	Govt. High School , Rakhra	25	Govt. Elementary School , Jahlan
5	Govt. High School , Rakhra	26	Govt. Senior Secondary School , Wajeedpur
6	Govt. Elementary School , Kheri Gorchian	27	Govt. Elementary School, Mehmadpur
7	Govt. Elementary School , Dadhera	28	Dharamshala (Angarwari Center),Saini Majra
8	Govt. Elementary School , Bibipur	29	Govt. Elementary School , Rajgarh
9	Govt. Senior Secondary Smart School , Kaliyan	30	Govt. Elementary School , Chuaharpur Kalan
10	Govt. Senior Secondary Smart School , Kaliyan	31	Govt. High School , Dhablan
11	Govt. Elementary School Purbia Basti Kaliyan	32	Govt. High School , Dhablan
12	Govt Elementary School,Asse Majra	33	Govt. High School Kheri Musalmania
13	Govt. Elementary School , Ucha Gaon	34	Govt. High School , Barsat
14	Govt. Elementary School , Inderpura	35	Govt. High School , Barsat
15	Govt. Elementary School , Rauni	36	Govt. Elementary School , Shekhupura
16	Govt. Elementary School , Rauni	37	Govt. Elementary School, Sultanpura
17	Govt Elementary School, Rauni Jhugian	38	Govt. Elementary School , Fatehpur
18	Govt. Elementary School , Dhamo Majra	39	Govt. Elementary School , Dhakraba
19	Govt. Elementary School , Dhamo Majra	40	Govt. Elementary School , Kakrala
20	Govt. Elementary School , Malo Majra	41	Govt. High School , Bhanra
21	Govt. Elementary School , Ranbirpura	42	Govt. High School , Bhanra

Contd....

Polling Station Level Election Results

Polling Station-wise Votes Secured by Overall Top Five Parties in Samana Assembly in Assembly Election (AE) under Patiala Parliamentary Constituency in Punjab (2022)

Number of Polling Station	Winner - Chetan Singh Jouramajra (AAP)	Runner-up - Surjit Singh Rakhra (SAD)	3rd - Rajinder Singh (INC)	4th - Surinder Singh Kherki (PLCP)	5th - Hardeep Singh (SAD(M))	NOTA	Other	Total Votes Secured
36	358	60	24	0	9	2	12	465
37	396	107	85	6	3	4	40	641
38	354	176	61	5	1	4	39	640
39	461	78	45	8	8	5	58	663
40	429	207	129	3	30	10	37	845
41	356	96	71	14	32	3	53	625
42	375	139	78	2	20	6	30	650
43	365	193	63	19	7	4	33	684
44	273	92	114	2	12	1	58	552
45	376	98	51	4	3	2	41	575
46	201	30	73	19	5	1	12	341
47	390	106	121	7	27	3	29	683
48	347	94	54	10	23	5	15	548
49	452	124	92	29	9	12	39	757
50	487	173	72	8	3	8	30	781
51	379	237	128	10	8	7	45	814
52	295	72	31	42	16	15	31	502
53	336	220	97	21	6	6	20	706
54	255	182	63	19	4	8	12	543
55	429	118	28	13	5	2	31	626
56	262	140	36	20	1	5	17	481
57	284	102	142	64	12	4	15	623
58	302	92	93	49	8	2	35	581
59	331	181	76	23	3	3	12	629
60	269	103	50	23	5	6	10	466
61	322	224	88	36	7	16	46	739
62	283	110	157	37	3	6	41	637
63	132	77	40	10	5	3	10	277
64	447	171	132	13	10	5	24	802
65	408	60	170	59	5	2	33	737
66	275	207	139	22	2	6	46	697
67	193	113	58	16	1	5	29	415
68	254	201	144	6	1	9	27	642
69	287	105	137	11	9	2	33	584
70	390	200	91	35	6	6	24	752

Contd....

Polling Station Level Election Results

Winner, Runner-up and 3rd Party Position & Winning Margin According to Polling Stations in Samana Assembly in Assembly Election (AE) under Patiala Parliamentary Constituency in Punjab (2022)

Polling Station Number	Winner Party	Winner Votes (%)	Runner-up Party	Runner-up Votes (%)	Winning Margin Votes (%)	Third Party	Third Party Votes (%)	Other Votes (%)
71	AAP	380 (52.2)	SAD	189 (25.96)	191 (26.24)	INC	77 (10.58)	82 (11.26)
72	AAP	378 (56.67)	SAD	160 (23.99)	218 (32.68)	INC	82 (12.29)	47 (7.05)
73	AAP	423 (59.92)	SAD	190 (26.91)	233 (33.01)	INC	52 (7.37)	41 (5.81)
74	AAP	427 (55.17)	SAD	168 (21.71)	259 (33.46)	INC	120 (15.5)	59 (7.62)
75	AAP	160 (49.84)	SAD	77 (23.99)	83 (25.85)	INC	70 (21.81)	14 (4.36)
76	AAP	213 (45.61)	SAD	122 (26.12)	91 (19.49)	INC	99 (21.2)	33 (7.07)
77	AAP	208 (46.02)	SAD	133 (29.42)	75 (16.6)	INC	70 (15.49)	41 (9.07)
78	AAP	417 (60.96)	INC	162 (23.68)	255 (37.28)	SAD	61 (8.92)	44 (6.43)
79	AAP	372 (58.03)	SAD	156 (24.34)	216 (33.69)	INC	56 (8.74)	57 (8.89)
80	AAP	295 (48.36)	SAD	159 (26.07)	136 (22.29)	INC	88 (14.43)	68 (11.15)
81	AAP	361 (53.09)	SAD	144 (21.18)	217 (31.91)	INC	131 (19.26)	44 (6.47)
82	AAP	248 (43.74)	SAD	148 (26.1)	100 (17.64)	INC	129 (22.75)	42 (7.41)
83	AAP	249 (42.71)	SAD	124 (21.27)	125 (21.44)	SAD(M)	98 (16.81)	112 (19.21)
84	AAP	259 (47.44)	SAD	157 (28.75)	102 (18.69)	INC	94 (17.22)	36 (6.59)
85	AAP	222 (40.51)	SAD	189 (34.49)	33 (6.02)	INC	88 (16.06)	49 (8.94)
86	AAP	275 (34.77)	INC	179 (22.63)	96 (12.14)	SAD(M)	140 (17.7)	197 (24.91)
87	AAP	464 (51.44)	SAD	238 (26.39)	226 (25.05)	INC	117 (12.97)	83 (9.2)
88	AAP	454 (50.11)	SAD	223 (24.61)	231 (25.5)	INC	125 (13.8)	104 (11.48)
89	AAP	422 (48.34)	SAD	292 (33.45)	130 (14.89)	INC	99 (11.34)	60 (6.87)
90	AAP	423 (51.59)	SAD	238 (29.02)	185 (22.57)	INC	91 (11.1)	68 (8.29)
91	AAP	206 (48.93)	SAD	160 (38)	46 (10.93)	INC	19 (4.51)	36 (8.55)
92	AAP	392 (56)	SAD	159 (22.71)	233 (33.29)	INC	116 (16.57)	33 (4.71)
93	AAP	312 (57.14)	SAD	131 (23.99)	181 (33.15)	INC	60 (10.99)	43 (7.88)
94	AAP	230 (70.55)	SAD	47 (14.42)	183 (56.13)	INC	35 (10.74)	14 (4.29)
95	AAP	285 (57.58)	INC	85 (17.17)	200 (40.41)	SAD	77 (15.56)	48 (9.7)
96	AAP	287 (54.15)	INC	107 (20.19)	180 (33.96)	SAD	102 (19.25)	34 (6.42)
97	AAP	491 (58.04)	SAD	162 (19.15)	329 (38.89)	INC	138 (16.31)	55 (6.5)
98	SAD	200 (36.17)	AAP	195 (35.26)	5 (0.91)	INC	82 (14.83)	76 (13.74)
99	AAP	290 (40.56)	SAD	188 (26.29)	102 (14.27)	INC	180 (25.17)	57 (7.97)
100	AAP	282 (40)	SAD	185 (26.24)	97 (13.76)	INC	159 (22.55)	79 (11.21)
101	AAP	337 (44.17)	SAD	219 (28.7)	118 (15.47)	INC	154 (20.18)	53 (6.95)
102	AAP	255 (53.13)	SAD	100 (20.83)	155 (32.3)	INC	88 (18.33)	37 (7.71)
103	AAP	330 (58.93)	SAD	104 (18.57)	226 (40.36)	INC	73 (13.04)	53 (9.46)
104	AAP	305 (67.03)	SAD	66 (14.51)	239 (52.52)	INC	26 (5.71)	58 (12.75)
105	AAP	488 (63.71)	INC	126 (16.45)	362 (47.26)	SAD	97 (12.66)	55 (7.18)

Contd....

Socio-Economic Amenities - Rural

Access to Education Facilities

Particulars	Number of Villages (% of Population)				
	Available	Not Available	If Not Available (Distance of Nearest Facility)		
			A	B	C
Govt. Primary School	123 (97)	14 (3)	12 (2)	0 (0)	0 (0)
Private Primary School	25 (28)	112 (72)	1 (0)	0 (0)	0 (0)
Govt. Middle School	46 (51)	91 (49)	79 (41)	4 (2)	0 (0)
Private Middle School	11 (15)	126 (85)	4 (2)	0 (0)	0 (0)
Govt. Secondary School	23 (27)	114 (73)	63 (39)	37 (22)	0 (0)
Private Secondary School	6 (9)	131 (91)	7 (5)	3 (2)	0 (0)
Govt. Senior Secondary School	13 (17)	124 (83)	59 (37)	45 (31)	12 (8)
Private Senior Secondary School	4 (6)	133 (94)	3 (2)	2 (1)	0 (0)
Govt. Arts and Science Degree College	2 (3)	135 (97)	10 (9)	36 (28)	73 (49)
Private Arts and Science Degree College	0 (0)	137 (100)	0 (0)	6 (4)	10 (8)
Govt. Engineering College	0 (0)	137 (100)	2 (2)	12 (12)	30 (25)
Private Engineering College	1 (1)	136 (99)	6 (3)	31 (19)	55 (39)
Govt. Medicine College	0 (0)	137 (100)	6 (4)	17 (11)	82 (63)
Private Medicine College	0 (0)	137 (100)	0 (0)	6 (4)	26 (18)
Govt. Management Institute	0 (0)	137 (100)	1 (1)	3 (2)	30 (21)
Private Management Institute	0 (0)	137 (100)	5 (3)	32 (25)	66 (48)
Govt. Polytechnic	0 (0)	137 (100)	1 (1)	10 (7)	36 (25)
Private Polytechnic	0 (0)	137 (100)	4 (3)	26 (20)	60 (44)
Govt. Vocational Training School/ITI	0 (0)	137 (100)	4 (3)	30 (18)	85 (60)
Private Vocational Training School/ITI	0 (0)	137 (100)	1 (0)	2 (3)	15 (15)
Govt. Non Formal Training Centre	0 (0)	137 (100)	4 (2)	24 (15)	85 (60)
Private Non Formal Training Centre	0 (0)	137 (100)	0 (0)	4 (4)	20 (20)
Govt. School For Disabled	0 (0)	137 (100)	1 (0)	7 (3)	40 (30)
Private School For Disabled	0 (0)	137 (100)	6 (4)	16 (12)	67 (50)
Government Others	0 (0)	137 (100)	1 (0)	2 (1)	34 (26)
Private Others	0 (0)	137 (100)	6 (4)	18 (13)	76 (56)

Note : Distance A : Less than 5 km; B : Between 5-10 km; C : 10+ km.; Source : Data Analysis is based on 2011 Census.

DISCLAIMER

The Terms of Use and Disclaimer of Datanet India Private Limited (hereinafter referred to as "Datanet") for use of this analysis report of **Samana Assembly Constituency (Samana Vidhan Sabha)** :-

1. **Assembly Factbook™** is a Registered Trade Mark owned by Datanet.
2. All the maps are sketched and graphical representation only and have not been drawn to the scale and also not to represent the actual geographical area or boundary of the unit.
3. The data for the aforesaid analysis is based on authentic sources and has been culled from the various publications of Census, CSO and NSSO for district and block level data, various central and state government departments, Central & State Elections Commissions and the concerned Returning Officers' releases, Electoral Rolls, Election results and allied publications, internal assessment, surveys, estimates and analysis. Therefore, certain adjustment of data at micro level may have been done to arrive closer to the macro data.
4. Data have been provided on an "As Is" and "As AVAILABLE" basis
5. The colours shown in the maps or diagram and charts of a particular party, alliance or AC are indicative and do not represent them.
6. This publication which includes maps, sheets, graphs and data would be the property under copyright of Datanet only. The user may use these for its internal study, analysis and research purposes. It's public display, re-selling or any commercial uses by the user are not allowed.
7. Datanet has taken due care and caution in compilation and processing of data and allied information, but does not guarantee the accuracy, adequacy or completeness of any information/analysis and will be not responsible for any errors or omissions or for the results obtained from the use of such information/analysis.
8. All the contents for the publication have been culled from various authentic sources and Datanet reasonably believes such sources to be reliable, but does not make any representations, express or implied as to the accuracy or fitness of use of such information. The information or contents of the information/analysis do not constitute advice and should not be relied upon in making (or refraining from making) any decision. Any reliance placed upon the information provided by Datanet is the sole responsibility and strictly at the user's risk.
9. In no event will Datanet be liable for any damages (including, without limitation, damages for loss of business projects, or loss of profits) arising in contract, tort or otherwise from the use of or inability to use any of its contents, or from any action taken (or refrained from being taken) as a result of using the analysis or any of its contents. Datanet its directors, owners, editors, officials, employees, distributor and agents or any associate will not be liable for any errors in the information contained or any consequences arising from the use of the contents of the provided information/analysis.
10. If any provision of these terms and conditions is held invalid or illegal or unenforceable for any reason by any court of competent jurisdiction, such provision shall be severed and the remainder of provisions of the terms and conditions shall continue in full force and effect as if the Term of Use had been executed with the invalid, illegal or unenforceable provision eliminated.
11. If there are any discrepancies in the information provided, please bring it to attention of Datanet for suitable rectification measures.

**Buy Online This Complete Book At
Datanet India eBooks Store**

www.indiastatpublications.com

or go directly at

**[http://www.indiastatpublications.com/
Assembly_factbook/Punjab/Patiala/ Samana](http://www.indiastatpublications.com/Assembly_factbook/Punjab/Patiala/Samana)**



 **india**stat**elections**

ISBN : 978-93-5822-501-3



9 789358 225013