



Punjab

# Assembly Factbook™

Patiala Rural Assembly Constituency



Key Electoral Data of Patiala Rural  
Assembly Constituency (Vidhan Sabha)

Punjab

# **Assembly Factbook™**

Patiala Rural Assembly Constituency



Patiala Rural Vidhan Sabha

**Editor & Director**

Dr. R.K. Thukral

**Research Editor**

Dr. Shafeeq Rahman

**Compiled, Researched and Published by  
Datanet India Pvt. Ltd.**

D-100, 1st Floor,

Okhla Industrial Area, Phase-I,

New Delhi- 110020.

Ph.: 91-11- 43580781-84

Email : support@indiastatpublications.com

Website : www.indiastatelections.com

**Online Book Store :**

www.indiastatpublications.com

**Report No. :** AFB/PB-110-0123

**ISBN :** 978-93-5822-382-8

**First Edition :** January, 2018

**Sixth Updated Edition :** January, 2023

**Price :** Rs.11500/-

US\$ 310

© **Datanet India Pvt. Ltd.**

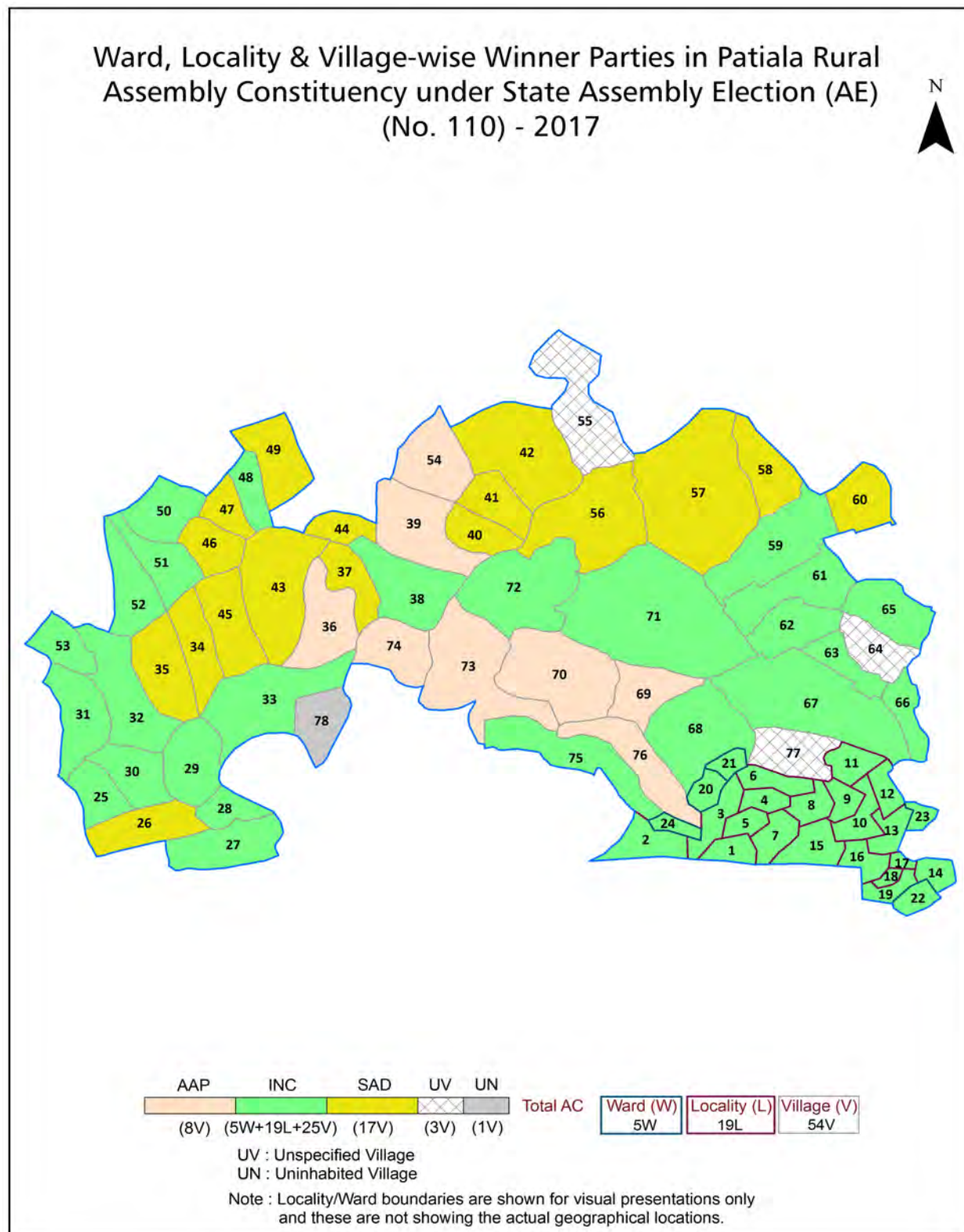
All rights reserved. No part of this book may be reproduced, stored in a retrieval system or transmitted in any form or by any means, mechanical photocopying, photographing, scanning, recording or otherwise without the prior written permission of the publisher. Please refer to Disclaimer at page no. 180 for the use of this publication.

Printed in India

No.	Particulars	Page No.
	<b>Introduction</b>	
1	Assembly Constituency - (Vidhan Sabha) at a Glance   Features of Assembly as per Delimitation Commission of India (2008)	1-2
	<b>Location and Political Maps</b>	
2	Location Map   Boundaries of Assembly Constituency - (Vidhan Sabha) in District   Boundaries of Assembly Constituency under Parliamentary Constituency - (Lok Sabha)   Locality & Village-wise Winner Parties- 2022, 2017, 2014, 2012 and 2009	3-10
	<b>Administrative Setup (2011)</b>	
3	District   Sub-district   Towns   Villages   Inhabited Villages   Uninhabited Villages   Village Panchayat   Intermediate Panchayat	11-15
	<b>Demographics (2011)</b>	
4	Population   Households   Rural/Urban Population   Villages by Population Size   Sex Ratio (Total & 0-6 Years)   Religious Population   Social Population   Literacy Rate	16-17
	<b>Electoral Features</b>	
5	Important Dates of Last Elections Held   Electors by Gender   Service Electors   Voters   Voters Turnout   Polling Stations & Average Number of Electors per Polling Station   Electors by Age Group   Present Elected Representatives	18-23
	<b>Historical Summary Election Results</b>	
6	Vote Share of Major Parties   Winning Margin (Number & Percentage)   Polarity of Parties   Summary Result of Assembly Segment of Parliamentary Elections 2019, 2014 and 2009   Summary Result of Assembly Elections 2022, 2017 and 2012	24-33
	<b>Polling Station Level Election Results</b>	
7	Name and Number of Polling Station 2022, 2017, 2014, 2012 and 2009   Polling Station-wise Electors, Voters & Voters Turnout 2022, 2017, 2014, 2012 and 2009   Polling Station wise Elections Results 2022, 2017, 2014, 2012 and 2009	34-146
8	<b>Panchayat Election Results</b> Panchayat Result 2013	147-161
	<b>Share of Assembly Constituency</b>	
9	Share of Assembly Constituency - (Vidhan Sabha) in State, District and Parliamentary Constituency - (Lok Sabha)	162
	<b>Socio-Economic Amenities (2011)</b>	
10	Access to Administrative Units   Agricultural, Manufacturing and Industrial Commodities   Demographic Indicators   Education   Health & Manpower   Drinking Water Supply   Sanitation   Entertainment and Recreations Infrastructure   Power   Food Allocation Distribution and Marketing of Agriculture Commodities Infrastructure   Transport and Road Infrastructure   Communication   Banking and Financial Services   Land Use   Irrigation Source	164-178
11	<b>Abbreviation &amp; Sources</b>	179
12	<b>Disclaimer</b>	180



## Location & Political Map



## Administrative Setup

### List of Village Panchayat & Intermediate Panchayat (Block) Name- 2011

Village Name	Village Panchayat Name	Intermediate Panchayat Name
Ajnauda kalan (155)	Ajnauda Kalan	Nabha
Ajnauda Khurd (154)	Ajnauda Khurd	Nabha
Allowal (349)	Allowal	Nabha
Amampura (333)	Amampura	Patiala
Baran (35)	Baran	Patiala
Chalela (338)	Chalela	Patiala
Dandrala Kharaur (148)	Dandrala Kharaur	Nabha
Daulatpur (81)	Daulatpur	Patiala
Dayagarh (344)	Rourgarh	Patiala
Dhanaura (348)	Dhanaura	Nabha
Dhanauri (350)	Dhanauri	Nabha
Dhanger (159)	Dhanger	Nabha
Faridpur (86)	Faridpur	Patiala
Ghamrouta (175)	Ghamrouta	Nabha
Hardaspur (85)	Hardaspur	Patiala
Hiana kalan (164)	Hiana Kalan	Nabha
Hiana Khurd (163)	Hiana Khurd	Nabha
Hirdapur (354)	Hirdapur	Patiala
Ichhewal (96)	Ichhewal	Nabha
Jassowal (22)	Jassowal	Patiala
Kaidupur (161)	Kaidupur	Nabha
Kalwa (87)	Kalwa	Patiala
Kansuha Kalan (152)	Kansuha Kalan	Nabha
Kasiana (335)	Kasiana	Patiala
Kath Mathi (351)	Kath Mathi	Patiala
Khurd (160)	Khurd	Nabha
Kishangarh (157)	Kishangarh	Nabha
Kishanpur urf Bakhshiwal (353)	Kishanpur Urf Bakhshiwal, Fatehpur Nawa	Patiala
Labana Karmoo (165)	Labana Karmoo	Nabha

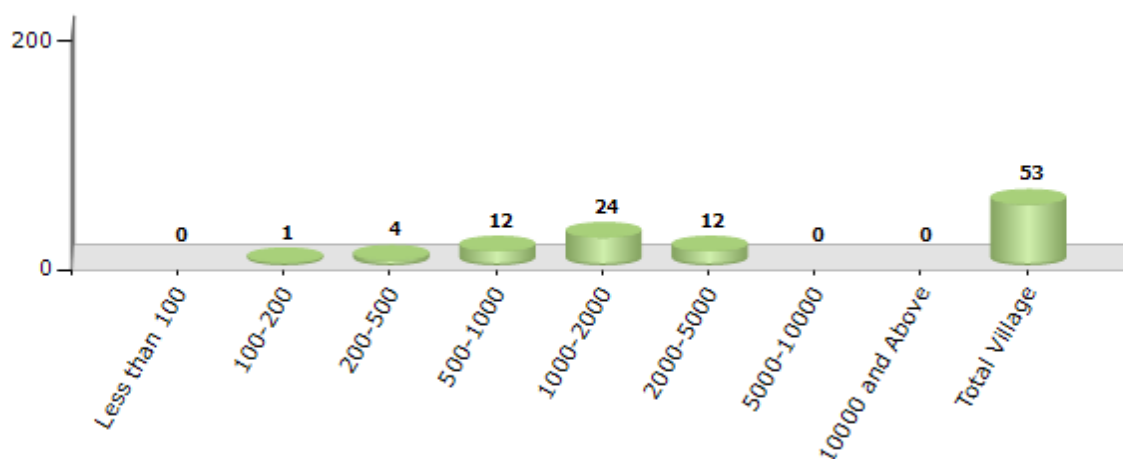
Contd....

## Demographics

### Number of Villages by Population Size - 2011

Less than 100	100-200	200-500	500-1000	1000-2000	2000-5000	5000-10000	10000 and Above	Total Village
0	1	4	12	24	12	0	0	53

Number of Villages by Population Size - 2011



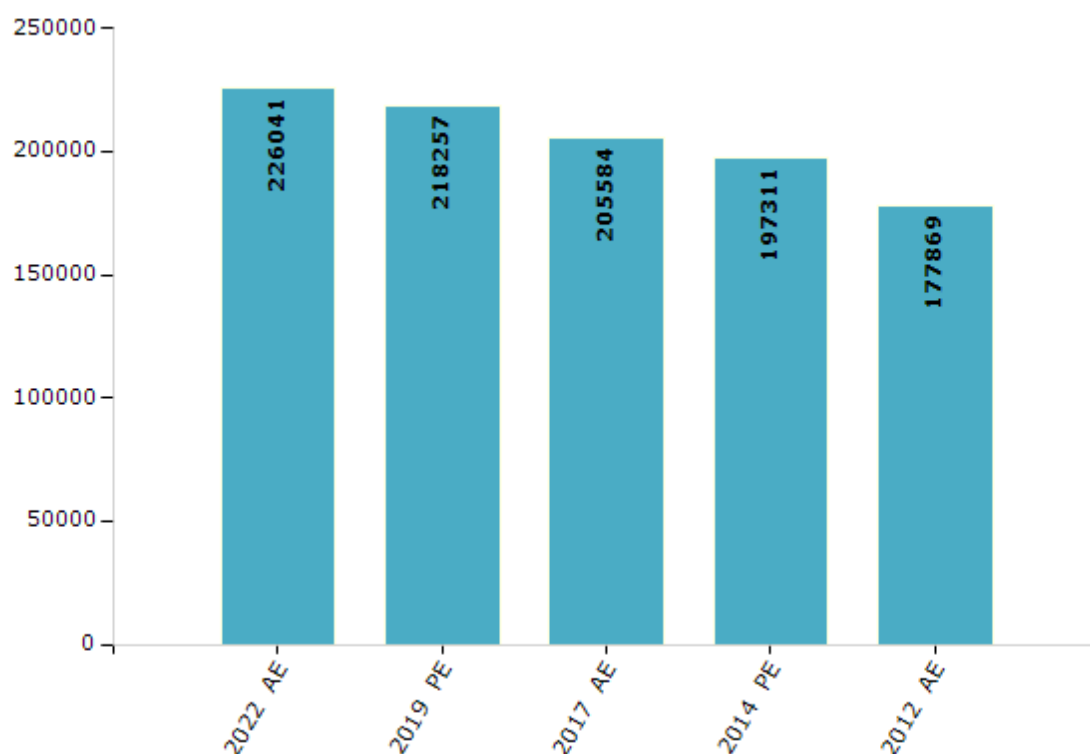
## Electoral Features

### Electors by Male & Female

Year	Male	Female	Others	Total
2022 AE	116900	109133	8	226041
2019 PE	113257	104992	8	218257
2017 AE	107361	98215	8	205584
2014 PE	102776	94535	0	197311
2012 AE	93255	84614	0	177869
2009 PE	-	-	-	-
2007 AE	-	-	-	-
2004 PE	-	-	-	-
2002 AE	-	-	-	-
1999 PE	-	-	-	-
1997 AE	-	-	-	-

Year	Male	Female	Others	Total
1992 AE	-	-	-	-
1985 AE	-	-	-	-
1980 AE	-	-	-	-
1977 AE	-	-	-	-
1972 AE	-	-	-	-
1969 AE	-	-	-	-
1967 AE	-	-	-	-
1962 AE	-	-	-	-
1957 AE	-	-	-	-
1952 AE	-	-	-	-

Number of Electors



**Note :** AE : Assembly Election, PE : Assembly Segment of Parliamentary Election

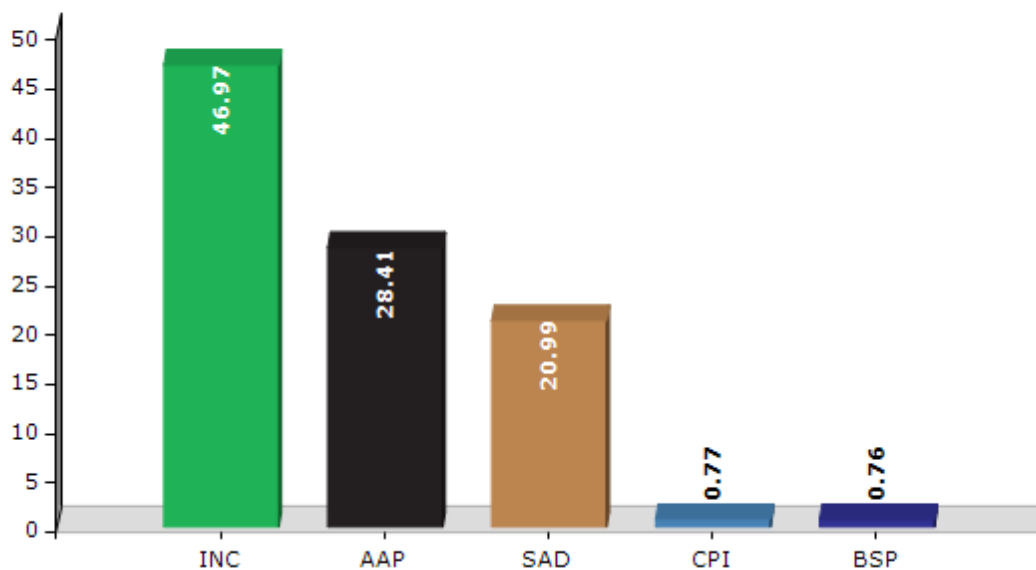


## Historical Summary Election Results

### Summary Result of Assembly Election - 2017

Candidate Name	Party	Votes	Votes %
Brahm Mohindra	INC	68891	46.97
Karanvir Singh Tiwana	AAP	41662	28.41
Satbir Singh Khatra	SAD	30784	20.99
Uttam Singh Bagri	CPI	1125	0.77
Sukh Lal	BSP	1119	0.76
Shaminder Kaur	APPA	388	0.26
Jasvir Kaur	IND	297	0.2
Resham Kahlon	IND	280	0.19
Jasbir Singh	IND	273	0.19
Ranjit Kaur	BGTD	245	0.17
Shankar Bharadwaj	SHS	234	0.16
Bharatdeep Thakur	HSS	206	0.14
Sohan Lal Sharma	SAKAP	155	0.11
	NOTA	1009	0.69

Votes Percentage of Top Parties - 2017



## Polling Station Level Election Results

### Number and Name of Polling Stations (PS) (2022)

Number of Polling Stations	Name of Polling Stations	Number of Polling Stations	Name of Polling Stations
1	Govt. Elementary School, Dandrala Kharoud	22	Govt. Elementary School, Lubana Teku
2	Govt. Elementary School, Dandrala Kharoud	23	Nawi Disha Primary School Bazigar Basti
3	Govt. Elementary School, Dandrala Kharoud	24	Govt. Ele. School, Lubana Karmu
4	Govt. Elementary School, Laut	25	Govt. Ele. School, Lubana Karmu
5	Govt. Elementary School, Laut	26	Govt. Elementary School, Rohti Chhanna
6	Govt. Elementary School, Dhanauri	27	Government Senior Secondary School, Rohta
7	Govt. Primary School Dhanaura	28	Shastri Public School, Rohti Pul
8	Govt. Sen. Sec. School, Allowal	29	Govt. Elementary School, Rohti Mouran
9	Govt. Sen. Sec. School, Allowal	30	Govt. Elementary School, Rohti Basta Singh
10	Govt. Elementary School, Simbro	31	Govt. Elementary School, Ichhewal
11	Govt. Ele. School, Kishangarh	32	Govt. Elementary School, Ramgarh Chhanna
12	Govt. Elementary School, Ajnoda Khurd	33	Govt. Elementary School, Lolada
13	Govt. Sen Sec. School, Ajnodha Kalan	34	Government Elementary School, Ghamroda
14	Govt. Sen Sec. School, Ajnodha Kalan	35	Govt. Elementary School, Rohti Khaas
15	Govt. Ele. School, Kansuhan Kalan	36	Govt. Elementary School, Rohti Khaas
16	Govt. Ele. School, Pedhan	37	Govt. Elementary School, Hiana Kalan
17	Govt Primary School Pendhani Khurd	38	Govt. Elementary School, Hiana Khurad
18	Govt. Ele. School, Dhangera	39	Govt. Elementary School, Shamlu
19	Govt. Primary School Khurad	40	Govt. High School, Mandhor
20	Govt. Elementary School, Kaidupur	41	Govt. High School, Mandhor
21	Govt. Elementary School, Lubana Teku	42	Govt. Ele. School, Mandhor

Contd....

## Polling Station Level Election Results

### Polling Station-wise Votes Secured by Overall Top Five Parties in Patiala Rural Assembly in Assembly Election (AE) under Patiala Parliamentary Constituency in Punjab (2022)

Number of Polling Station	Winner - Dr.Balbir Singh (AAP)	Runner-up - Mohit Mohindra (INC)	3rd - Jaspal Singh Bitu Chatha (SAD)	4th - Sanjeev Sharma Bittu (PLCP)	5th - Prof. Mohinder Pal Singh (SAD(M))	NOTA	Other	Total Votes Secured
36	260	114	40	3	9	0	82	508
37	478	68	157	14	21	2	46	786
38	321	108	112	1	14	1	128	685
39	333	62	67	8	33	4	137	644
40	326	64	109	27	72	2	35	635
41	319	52	129	4	62	2	93	661
42	449	51	44	15	18	0	50	627
43	313	105	93	9	28	0	63	611
44	255	77	64	28	13	0	40	477
45	392	113	62	17	45	0	22	651
46	291	158	34	31	31	1	43	589
47	461	134	117	20	25	4	95	856
48	449	83	68	16	26	2	37	681
49	367	116	74	19	18	0	34	628
50	270	149	17	4	10	1	36	487
51	252	68	39	6	19	0	33	417
52	529	156	92	13	31	3	52	876
53	421	149	66	4	83	1	116	840
54	384	66	92	14	30	4	25	615
55	340	32	146	5	46	1	21	591
56	363	94	91	0	53	1	22	624
57	362	58	115	11	53	0	26	625
58	418	142	186	11	50	0	49	856
59	340	102	202	25	90	0	47	806
60	203	77	215	5	32	0	31	563
61	294	134	169	17	25	2	23	664
62	99	95	71	11	4	1	12	293
63	244	48	58	2	1	5	31	389
64	251	47	67	3	31	1	17	417
65	296	60	65	7	21	0	19	468
66	363	23	46	8	38	0	31	509
67	331	61	65	6	34	1	38	536
68	247	160	135	9	13	2	11	577
69	249	78	158	24	13	3	21	546
70	283	203	197	10	47	2	56	798

Contd....

## Polling Station Level Election Results

**Winner, Runner-up and 3rd Party Position & Winning Margin According to Polling Stations in Patiala Rural Assembly in Assembly Election (AE) under Patiala Parliamentary Constituency in Punjab (2022)**

Polling Station Number	Winner Party	Winner Votes (%)	Runner-up Party	Runner-up Votes (%)	Winning Margin Votes (%)	Third Party	Third Party Votes (%)	Other Votes (%)
71	AAP	223 (41.6)	INC	160 (29.85)	63 (11.75)	SAD	95 (17.72)	58 (10.82)
72	AAP	353 (52.92)	SAD	115 (17.24)	238 (35.68)	INC	88 (13.19)	111 (16.64)
73	AAP	291 (54.39)	SAD	117 (21.87)	174 (32.52)	INC	79 (14.77)	48 (8.97)
74	AAP	385 (49.55)	SAD	151 (19.43)	234 (30.12)	INC	121 (15.57)	120 (15.44)
75	AAP	456 (54.87)	INC	133 (16)	323 (38.87)	SAD	115 (13.84)	127 (15.28)
76	AAP	412 (63.09)	INC	83 (12.71)	329 (50.38)	SAD	45 (6.89)	113 (17.3)
77	AAP	339 (53.55)	INC	137 (21.64)	202 (31.91)	SAD	61 (9.64)	96 (15.17)
78	AAP	364 (61.8)	SAD	70 (11.88)	294 (49.92)	INC	47 (7.98)	108 (18.34)
79	AAP	395 (64.33)	SAD	64 (10.42)	331 (53.91)	INC	62 (10.1)	93 (15.15)
80	AAP	353 (59.63)	INC	128 (21.62)	225 (38.01)	SAD	54 (9.12)	57 (9.63)
81	AAP	340 (54.93)	INC	142 (22.94)	198 (31.99)	SAD	47 (7.59)	90 (14.54)
82	AAP	264 (57.27)	INC	93 (20.17)	171 (37.1)	SAD	47 (10.2)	57 (12.36)
83	AAP	263 (68.85)	INC	45 (11.78)	218 (57.07)	SAD	26 (6.81)	48 (12.57)
84	AAP	308 (60.39)	INC	101 (19.8)	207 (40.59)	SAD	26 (5.1)	75 (14.71)
85	AAP	414 (60.09)	INC	118 (17.13)	296 (42.96)	PLCP	39 (5.66)	118 (17.13)
86	AAP	299 (67.65)	INC	58 (13.12)	241 (54.53)	SAD	30 (6.79)	55 (12.44)
87	AAP	325 (63.48)	INC	59 (11.52)	266 (51.96)	SAD	50 (9.77)	78 (15.23)
88	AAP	405 (65.85)	INC	90 (14.63)	315 (51.22)	SAD	40 (6.5)	80 (13.01)
89	AAP	237 (64.05)	INC	40 (10.81)	197 (53.24)	SAD	25 (6.76)	68 (18.38)
90	AAP	454 (65.99)	INC	84 (12.21)	370 (53.78)	PLCP	50 (7.27)	100 (14.53)
91	AAP	347 (60.98)	INC	62 (10.9)	285 (50.08)	SAD	55 (9.67)	105 (18.45)
92	AAP	251 (37.41)	INC	217 (32.34)	34 (5.07)	PLCP	74 (11.03)	129 (19.23)
93	AAP	285 (40.6)	INC	219 (31.2)	66 (9.4)	IND (SJ)	59 (8.4)	139 (19.8)
94	AAP	269 (41.26)	INC	201 (30.83)	68 (10.43)	IND (SJ)	56 (8.59)	126 (19.33)
95	AAP	279 (49.73)	INC	111 (19.79)	168 (29.94)	PLCP	39 (6.95)	132 (23.53)
96	AAP	267 (51.64)	INC	73 (14.12)	194 (37.52)	IND (SJ)	45 (8.7)	132 (25.53)
97	AAP	410 (60.21)	INC	97 (14.24)	313 (45.97)	SAD	70 (10.28)	104 (15.27)
98	AAP	339 (63.25)	INC	65 (12.13)	274 (51.12)	PLCP	56 (10.45)	76 (14.18)
99	AAP	231 (55.93)	SAD	52 (12.59)	179 (43.34)	PLCP	43 (10.41)	87 (21.07)
100	AAP	403 (55.97)	INC	133 (18.47)	270 (37.5)	PLCP	68 (9.44)	116 (16.11)
101	AAP	364 (63.64)	INC	70 (12.24)	294 (51.4)	PLCP	59 (10.31)	79 (13.81)
102	AAP	458 (53.69)	INC	222 (26.03)	236 (27.66)	SAD	47 (5.51)	126 (14.77)
103	AAP	249 (57.37)	INC	79 (18.2)	170 (39.17)	PLCP	42 (9.68)	64 (14.75)
104	AAP	251 (57.97)	INC	73 (16.86)	178 (41.11)	PLCP	53 (12.24)	56 (12.93)
105	AAP	320 (51.28)	INC	130 (20.83)	190 (30.45)	PLCP	75 (12.02)	99 (15.87)

Contd....

## Socio-Economic Amenities - Rural

### Access to Education Facilities

Particulars	Number of Villages (% of Population)				
	Available	Not Available	If Not Available (Distance of Nearest Facility)		
			A	B	C
Govt. Primary School	49 (96)	4 (4)	2 (1)	0 (0)	0 (0)
Private Primary School	5 (14)	48 (86)	0 (0)	0 (0)	0 (0)
Govt. Middle School	25 (64)	28 (36)	22 (28)	5 (6)	0 (0)
Private Middle School	3 (10)	50 (90)	0 (0)	0 (0)	0 (0)
Govt. Secondary School	16 (50)	37 (50)	27 (35)	7 (9)	0 (0)
Private Secondary School	4 (13)	49 (87)	0 (0)	1 (1)	0 (0)
Govt. Senior Secondary School	10 (28)	43 (72)	20 (32)	16 (23)	2 (4)
Private Senior Secondary School	3 (12)	50 (88)	2 (6)	1 (1)	0 (0)
Govt. Arts and Science Degree College	0 (0)	53 (100)	3 (9)	23 (39)	23 (44)
Private Arts and Science Degree College	0 (0)	53 (100)	0 (0)	1 (2)	3 (6)
Govt. Engineering College	0 (0)	53 (100)	1 (4)	11 (18)	24 (44)
Private Engineering College	0 (0)	53 (100)	5 (9)	8 (20)	4 (5)
Govt. Medicine College	0 (0)	53 (100)	1 (3)	3 (3)	28 (47)
Private Medicine College	1 (2)	52 (98)	2 (5)	8 (16)	10 (23)
Govt. Management Institute	0 (0)	53 (100)	0 (0)	5 (7)	16 (32)
Private Management Institute	0 (0)	53 (100)	6 (13)	12 (21)	14 (27)
Govt. Polytechnic	0 (0)	53 (100)	0 (0)	8 (10)	18 (32)
Private Polytechnic	0 (0)	53 (100)	6 (13)	12 (27)	9 (18)
Govt. Vocational Training School/ITI	1 (1)	52 (99)	3 (9)	18 (31)	23 (44)
Private Vocational Training School/ITI	1 (1)	52 (99)	0 (0)	6 (14)	2 (2)
Govt. Non Formal Training Centre	1 (1)	52 (99)	2 (7)	18 (27)	20 (45)
Private Non Formal Training Centre	0 (0)	53 (100)	1 (2)	6 (12)	5 (6)
Govt. School For Disabled	1 (1)	52 (99)	3 (9)	8 (12)	23 (49)
Private School For Disabled	1 (1)	52 (99)	0 (0)	8 (15)	9 (13)
Government Others	0 (0)	53 (100)	0 (0)	2 (3)	2 (6)
Private Others	0 (0)	53 (100)	2 (7)	9 (16)	38 (68)

Note : Distance A : Less than 5 km; B : Between 5-10 km; C : 10+ km.; Source : Data Analysis is based on 2011 Census.

## DISCLAIMER

The Terms of Use and Disclaimer of Datanet India Private Limited (hereinafter referred to as "Datanet") for use of this analysis report of **Patiala Rural Assembly Constituency (Patiala Rural Vidhan Sabha)** :-

1. **Assembly Factbook™** is a Registered Trade Mark owned by Datanet.
2. All the maps are sketched and graphical representation only and have not been drawn to the scale and also not to represent the actual geographical area or boundary of the unit.
3. The data for the aforesaid analysis is based on authentic sources and has been culled from the various publications of Census, CSO and NSSO for district and block level data, various central and state government departments, Central & State Elections Commissions and the concerned Returning Officers' releases, Electoral Rolls, Election results and allied publications, internal assessment, surveys, estimates and analysis. Therefore, certain adjustment of data at micro level may have been done to arrive closer to the macro data.
4. Data have been provided on an "As Is" and "As AVAILABLE" basis
5. The colours shown in the maps or diagram and charts of a particular party, alliance or AC are indicative and do not represent them.
6. This publication which includes maps, sheets, graphs and data would be the property under copyright of Datanet only. The user may use these for its internal study, analysis and research purposes. It's public display, re-selling or any commercial uses by the user are not allowed.
7. Datanet has taken due care and caution in compilation and processing of data and allied information, but does not guarantee the accuracy, adequacy or completeness of any information/analysis and will be not responsible for any errors or omissions or for the results obtained from the use of such information/analysis.
8. All the contents for the publication have been culled from various authentic sources and Datanet reasonably believes such sources to be reliable, but does not make any representations, express or implied as to the accuracy or fitness of use of such information. The information or contents of the information/analysis do not constitute advice and should not be relied upon in making (or refraining from making) any decision. Any reliance placed upon the information provided by Datanet is the sole responsibility and strictly at the user's risk.
9. In no event will Datanet be liable for any damages (including, without limitation, damages for loss of business projects, or loss of profits) arising in contract, tort or otherwise from the use of or inability to use any of its contents, or from any action taken (or refrained from being taken) as a result of using the analysis or any of its contents. Datanet its directors, owners, editors, officials, employees, distributor and agents or any associate will not be liable for any errors in the information contained or any consequences arising from the use of the contents of the provided information/analysis.
10. If any provision of these terms and conditions is held invalid or illegal or unenforceable for any reason by any court of competent jurisdiction, such provision shall be severed and the remainder of provisions of the terms and conditions shall continue in full force and effect as if the Term of Use had been executed with the invalid, illegal or unenforceable provision eliminated.
11. If there are any discrepancies in the information provided, please bring it to attention of Datanet for suitable rectification measures.



**Buy Online This Complete Book At  
Datanet India eBooks Store**

**[www.indiastatpublications.com](http://www.indiastatpublications.com)**

**or go directly at**

**[http://www.indiastatpublications.com/  
Assembly\\_factbook/Punjab/Patiala/ Patiala\\_Rural](http://www.indiastatpublications.com/Assembly_factbook/Punjab/Patiala/Patiala_Rural)**



 **india**stat**elections**

ISBN : 978-93-5822-382-8



9 789358 122382