



Punjab

Assembly Factbook™

Nabha Assembly Constituency



Key Electoral Data of Nabha
Assembly Constituency (Vidhan Sabha)

Punjab

Assembly Factbook™

Nabha Assembly Constituency



Nabha Vidhan Sabha

Editor & Director

Dr. R.K. Thukral

Research Editor

Dr. Shafeeq Rahman

**Compiled, Researched and Published by
Datanet India Pvt. Ltd.**

D-100, 1st Floor,

Okhla Industrial Area, Phase-I,

New Delhi- 110020.

Ph.: 91-11- 43580781-84

Email : support@indiastatpublications.com

Website : www.indiastatelections.com

Online Book Store :

www.indiastatpublications.com

Report No. : AFB/PB-109-0123

ISBN : 978-93-5822-492-4

First Edition : January, 2018

Sixth Updated Edition : January, 2023

Price : Rs.11500/-

US\$ 310

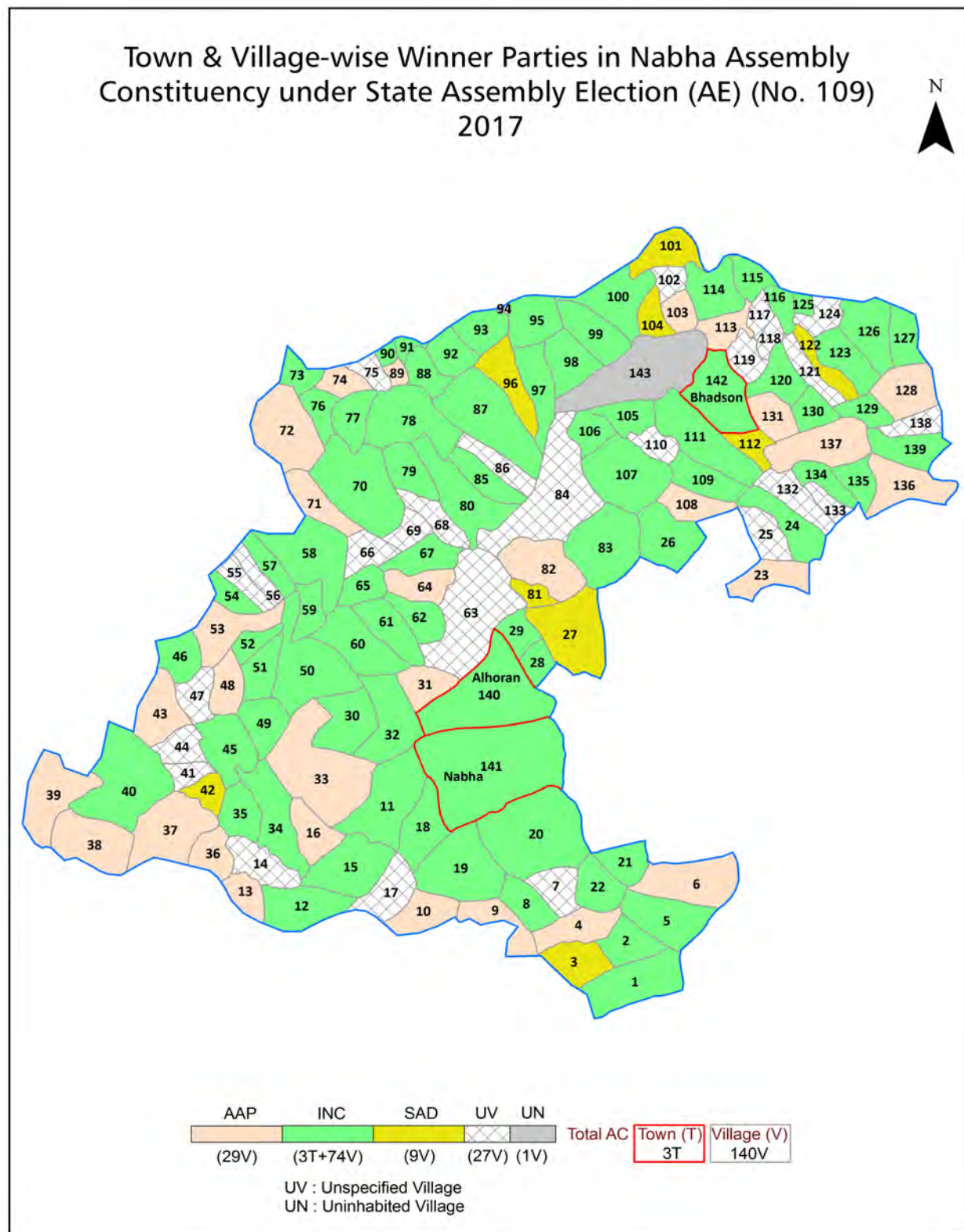
© **Datanet India Pvt. Ltd.**

All rights reserved. No part of this book may be reproduced, stored in a retrieval system or transmitted in any form or by any means, mechanical photocopying, photographing, scanning, recording or otherwise without the prior written permission of the publisher. Please refer to Disclaimer at page no. 234 for the use of this publication.

Printed in India

No.	Particulars	Page No.
	Introduction	
1	Assembly Constituency - (Vidhan Sabha) at a Glance Features of Assembly as per Delimitation Commission of India (2008)	1-2
	Location and Political Maps	
2	Location Map Boundaries of Assembly Constituency - (Vidhan Sabha) in District Boundaries of Assembly Constituency under Parliamentary Constituency - (Lok Sabha) Town & Village-wise Winner Parties- 2022, 2019, 2017, 2014, 2012 and 2009	3-11
	Administrative Setup (2011)	
3	District Sub-district Towns Villages Inhabited Villages Uninhabited Villages Village Panchayat Intermediate Panchayat	12-19
	Demographics (2011)	
4	Population Households Rural/Urban Population Towns and Villages by Population Size Sex Ratio (Total & 0-6 Years) Religious Population Social Population Literacy Rate	20-21
	Electoral Features	
5	Important Dates of Last Elections Held Electors by Gender Service Electors Voters Voters Turnout Polling Stations & Average Number of Electors per Polling Station Electors by Age Group Present Elected Representatives	22-27
	Historical Summary Election Results	
6	Vote Share of Major Parties Winning Margin (Number & Percentage) Polarity of Parties Summary Result of Assembly Segment of Parliamentary Elections 2019, 2014, 2009, 2004 and 1999 Summary Result of Assembly Elections 2022, 2017, 2012, 2007, 2002, 1997, 1992, 1985, 1980, 1977, 1972, 1969, 1967, 1962 and 1957	28-51
	Polling Station Level Election Results	
7	Name and Number of Polling Station 2022, 2019, 2017, 2014, 2012 and 2009 Polling Station-wise Electors, Voters & Voters Turnout 2022, 2019, 2017, 2014, 2012 and 2009 Polling Station wise Elections Results 2022, 2019, 2017, 2014, 2012 and 2009	52-181
8	Panchayat Election Results Panchayat Result 2013	182-215
	Share of Assembly Constituency	
9	Share of Assembly Constituency - (Vidhan Sabha) in State, District and Parliamentary Constituency - (Lok Sabha)	216
	Socio-Economic Amenities (2011)	
10	Access to Administrative Units Agricultural, Manufacturing and Industrial Commodities Demographic Indicators Education Health & Manpower Drinking Water Supply Sanitation Entertainment and Recreations Infrastructure Power Food Allocation Distribution and Marketing of Agriculture Commodities Infrastructure Transport and Road Infrastructure Communication Banking and Financial Services Land Use Irrigation Source	218-232
11	Abbreviation & Sources	233
12	Disclaimer	234

Location & Political Map



Administrative Setup

List of Village Panchayat & Intermediate Panchayat (Block) Name- 2011

Village Name	Village Panchayat Name	Intermediate Panchayat Name
Abhepur (151)	Abhepur	Nabha
Achal (3)	Achal	Nabha
Agaul (166)	Agaul	Nabha
Ageta (181)	Ageta	Nabha
Ageti (190)	Ageti	Nabha
Akalgarh (125)	Akalgarh	Nabha
Alampur (129)	Alampur	Nabha
Alipur (10)	Alipur	Nabha
Babarpur (107)	Babarpur	Nabha
Banera kalan (49)	Banera Kalan	Nabha
Banera Khurd (48)	Banera Khurd	Nabha
Barhe (147)	Barhe	Nabha
Bauran Kalan (202)	Bauran Kalan	Nabha
Bauran Khurd (201)	Bauran Khurd	Nabha
Bazidpur (210)	Bazidpur	Nabha
Bazidri (146)	Bazidri	Nabha
Behbalpur (139)	Behbalpur	Nabha
Bhari Panechan (131)	Bhari Panechan	Nabha
Bhilowal (149)	Bhilowal	Nabha
Bhojo Majri (172)	Bhojo Majri	Nabha
Bhore (110)	Bhore	Nabha
Bina Heri (7)	Bina Heri	Nabha
Bir Agaul (167)	Agaul	Nabha
Bir Bauran (203)	Bauran Kalan	Nabha
Bir Dosanjhan (207)	Saluwala	Nabha
Birarhwal (170)	Birdwal	Nabha
Birdhano (100)	Birdhano	Nabha
Bishangarh (103)	Bishangarh	Nabha
Bishanpura (112)	Bishanpura	Nabha

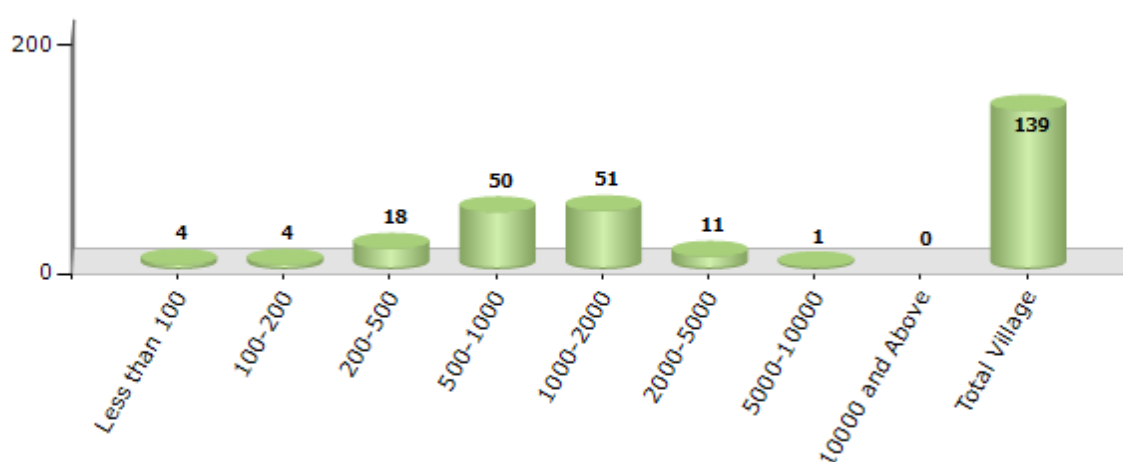
Contd....

Demographics

Number of Villages by Population Size - 2011

Less than 100	100-200	200-500	500-1000	1000-2000	2000-5000	5000-10000	10000 and Above	Total Village
4	4	18	50	51	11	1	0	139

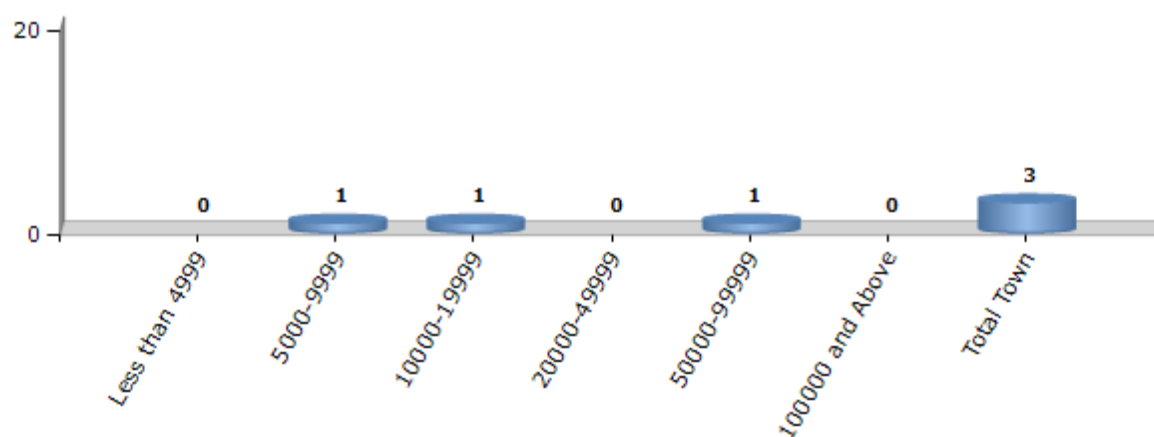
Number of Villages by Population Size - 2011



Number of Towns by Population Size - 2011

Less than 4999	5000-9999	10000-19999	20000-49999	50000-99999	100000 and Above	Total Town
0	1	1	0	1	0	3

Number of Towns by Population Size - 2011



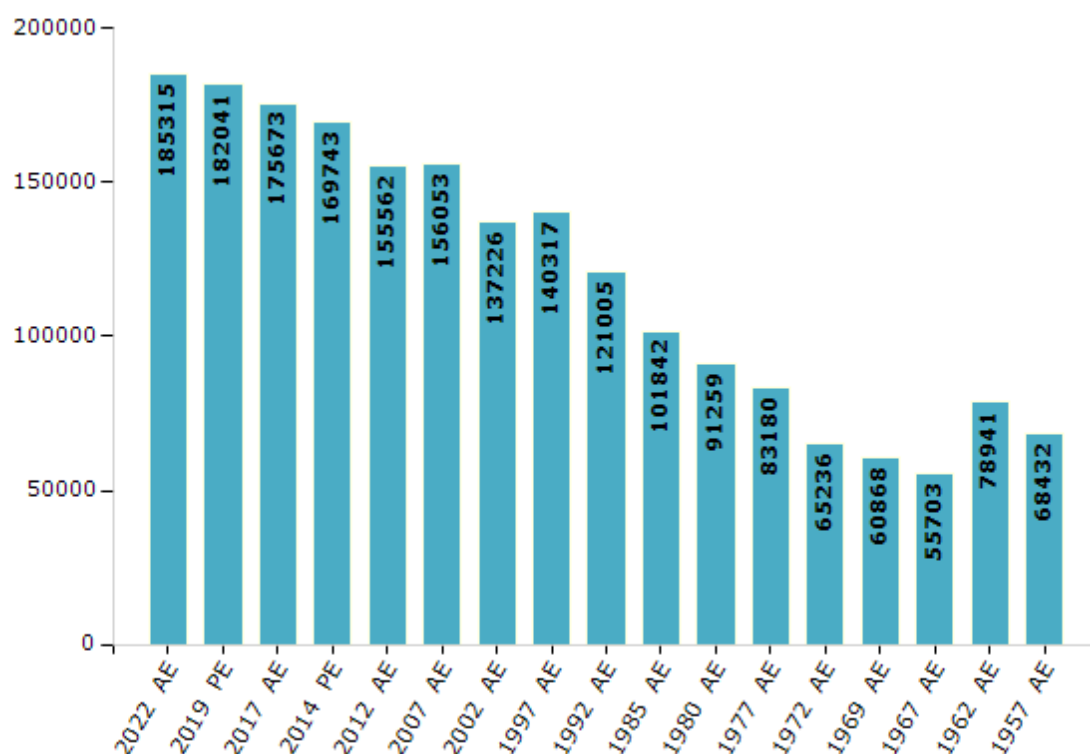
Electoral Features

Electors by Male & Female

Year	Male	Female	Others	Total
2022 AE	96847	88461	7	185315
2019 PE	95952	86084	5	182041
2017 AE	92840	82828	5	175673
2014 PE	89674	80069	0	169743
2012 AE	82962	72600	0	155562
2009 PE	-	-	-	-
2007 AE	81754	74299	-	156053
2004 PE	-	-	-	-
2002 AE	73717	63509	-	137226
1999 PE	-	-	-	-
1997 AE	76749	63568	-	140317

Year	Male	Female	Others	Total
1992 AE	65678	55327	-	121005
1985 AE	56363	45479	-	101842
1980 AE	51433	39826	-	91259
1977 AE	46544	36636	-	83180
1972 AE	36488	28748	-	65236
1969 AE	33688	27180	-	60868
1967 AE	-	-	-	55703
1962 AE	-	-	-	78941
1957 AE	-	-	-	68432
1952 AE	-	-	-	-

Number of Electors



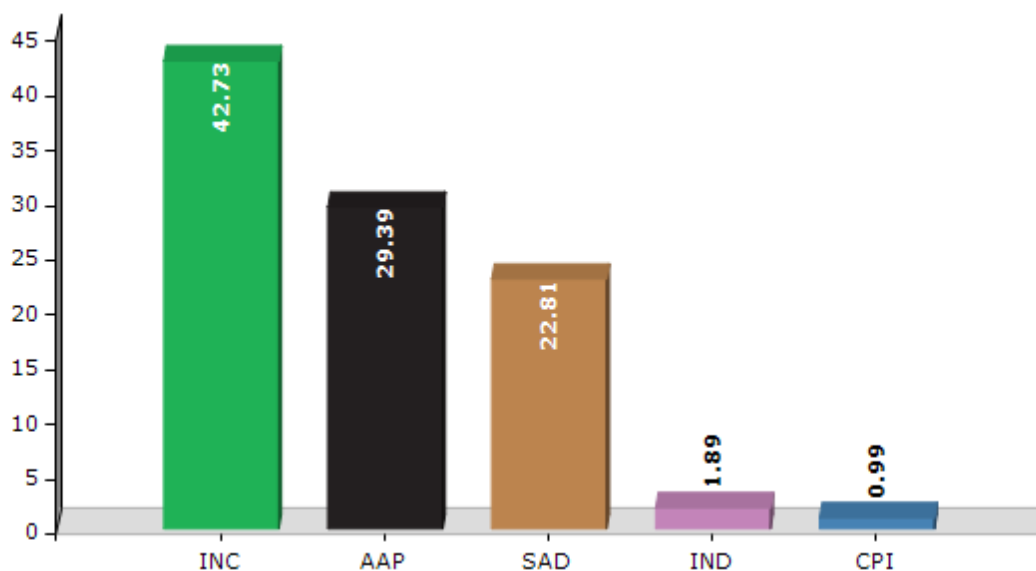
Note : AE : Assembly Election, PE : Assembly Segment of Parliamentary Election

Historical Summary Election Results

Summary Result of Assembly Election - 2017

Candidate Name	Party	Votes	Votes %
Sadhu Singh	INC	60861	42.73
Gurdev Singh Dev Mann	AAP	41866	29.39
Kabir Dass	SAD	32482	22.81
Jeet Ram	IND	2689	1.89
Kashmir Singh	CPI	1409	0.99
Jagtar Singh	BSP	716	0.5
Jarnail Singh	APPA	612	0.43
Ranjit Kaur Thuhi	IND	517	0.36
	NOTA	1280	0.9

Votes Percentage of Top Parties - 2017



Polling Station Level Election Results

Number and Name of Polling Stations (PS) (2022)

Number of Polling Stations	Name of Polling Stations	Number of Polling Stations	Name of Polling Stations
1	Govt. Sr.Sec.School, Jassomajra	22	Govt High School , Tarkheri
2	Govt. Sr.Sec.School, Jassomajra	23	Govt High School , Tarkheri
3	Govt.Elementary School,Halla	24	Govt. Sen. Sec. School, Tohra
4	Govt. Elementary School, Fatehpur	25	Govt. Sen. Sec. School, Tohra
5	Govt.Ele.School,Kalsana	26	Govt. Elementary School, Jindalpur
6	Govt. Elementary School, Gobindpura	27	Govt. Elementary School, Ranno
7	Govt. Elementary School, Raisal	28	Govt Elementary School Rampur Sahiawal
8	Govt.Ele.School, Sri Nagar	29	Govt. Elementary School, Dakonda
9	Govt.Ele.School,Khanaurha	30	Govt. Elementary School, Dakonda
10	Govt.Ele.School,Khanaurha	31	Govt. Sen.Sec. School, Dittupur Jattan
11	Govt.Ele.School, Ghunder	32	Govt. Sen.Sec. School, Dittupur Jattan
12	Govt. Elementary School, Dargapur	33	Govt. Elementary School, Kheri Jattan
13	Govt. Elementry School Faridpur	34	Govt. Elementary School, Sadhnouli
14	Govt Elementary School Akalgarh	35	Govt. Elementary School, Rajpura
15	Govt. Elementary School, Bhari Panechan	36	Govt. Elementary School, Matorda
16	Govt. Elementary School, Bhari Panechan	37	Govt. Elementary School, Matorda
17	Govt.Ele.School, Chehal	38	Govt. Elementary School, Kansuha Khurd
18	Govt.Ele.School, Chehal	39	Govt. Elementary School, Kalar Majri
19	Govt.Ele.School,Ramgarh	40	Govt. Elementary School, Sakrali
20	Govt. Elementary School, Khijrapur	41	Govt. Elementary School, Sakrali
21	Govt.Ele.School, Chhanna Nathu Walian	42	Govt. Elementary School, Chaswal

Contd....

Polling Station Level Election Results

Polling Station-wise Votes Secured by Overall Top Five Parties in Nabha Assembly in Assembly Election (AE) under Patiala Parliamentary Constituency in Punjab (2022)

Number of Polling Station	Winner - Gurdev Singh Dev Maan (AAP)	Runner-up - Kabir Dass (SAD)	3rd - Sadhu Singh (INC)	4th - Gurpreet Singh Shahpur (BJP)	5th - Barinder Kumar (SNYKSNGRHP)	NOTA	Other	Total Votes Secured
36	416	160	19	34	9	9	6	653
37	407	151	31	5	15	8	10	627
38	499	30	44	1	10	12	8	604
39	337	54	229	3	14	7	6	650
40	371	102	17	17	23	2	13	545
41	237	77	45	3	6	3	11	382
42	518	144	161	11	6	13	20	873
43	144	166	129	8	4	4	6	461
44	344	168	57	6	4	8	10	597
45	347	141	68	11	47	5	17	636
46	477	85	63	19	18	3	11	676
47	422	225	31	22	24	7	14	745
48	456	124	29	58	14	2	8	691
49	268	131	16	43	5	2	2	467
50	497	233	83	24	40	6	12	895
51	400	159	96	32	24	7	9	727
52	325	111	152	28	126	11	13	766
53	444	202	144	1	3	4	14	812
54	237	166	36	5	7	4	7	462
55	432	159	132	5	12	2	15	757
56	459	77	79	1	6	3	8	633
57	423	79	152	7	9	11	11	692
58	409	69	38	6	45	5	10	582
59	414	68	106	6	38	10	11	653
60	332	137	15	3	53	9	9	558
61	370	119	33	12	39	17	15	605
62	174	140	111	6	12	0	2	445
63	219	74	22	0	15	7	6	343
64	229	45	25	28	2	4	11	344
65	424	139	122	20	217	11	21	954
66	265	69	91	11	0	9	10	455
67	432	117	36	2	46	0	11	644
68	602	131	66	14	11	5	17	846
69	418	99	63	6	10	6	14	616
70	356	89	54	13	11	0	5	528

Contd....

Polling Station Level Election Results

Winner, Runner-up and 3rd Party Position & Winning Margin According to Polling Stations in Nabha Assembly in Assembly Election (AE) under Patiala Parliamentary Constituency in Punjab (2022)

Polling Station Number	Winner Party	Winner Votes (%)	Runner-up Party	Runner-up Votes (%)	Winning Margin Votes (%)	Third Party	Third Party Votes (%)	Other Votes (%)
71	AAP	331 (70.28)	SAD	79 (16.77)	252 (53.51)	INC	29 (6.16)	32 (6.79)
72	AAP	296 (50.08)	INC	164 (27.75)	132 (22.33)	SAD	92 (15.57)	39 (6.6)
73	AAP	365 (51.26)	SAD	176 (24.72)	189 (26.54)	INC	112 (15.73)	59 (8.29)
74	AAP	370 (58.92)	INC	110 (17.52)	260 (41.4)	SAD	84 (13.38)	64 (10.19)
75	AAP	249 (54.73)	INC	125 (27.47)	124 (27.26)	SAD	40 (8.79)	41 (9.01)
76	AAP	410 (83)	SAD	52 (10.53)	358 (72.47)	INC	14 (2.83)	18 (3.64)
77	AAP	385 (62.1)	INC	122 (19.68)	263 (42.42)	SAD	101 (16.29)	12 (1.94)
78	INC	233 (47.36)	AAP	227 (46.14)	6 (1.22)	SAD	15 (3.05)	17 (3.46)
79	AAP	277 (58.32)	SAD	148 (31.16)	129 (27.16)	SNYKSNGRHP	20 (4.21)	30 (6.32)
80	AAP	276 (79.31)	SAD	21 (6.03)	255 (73.28)	INC	17 (4.89)	34 (9.77)
81	AAP	363 (68.11)	INC	61 (11.44)	302 (56.67)	SAD	58 (10.88)	51 (9.57)
82	AAP	287 (62.12)	SAD	93 (20.13)	194 (41.99)	INC	30 (6.49)	52 (11.26)
83	AAP	216 (66.26)	SAD	55 (16.87)	161 (49.39)	INC	26 (7.98)	29 (8.9)
84	AAP	447 (65.07)	SAD	115 (16.74)	332 (48.33)	INC	81 (11.79)	44 (6.4)
85	AAP	406 (63.84)	SAD	108 (16.98)	298 (46.86)	INC	73 (11.48)	49 (7.7)
86	AAP	261 (50.58)	SAD	183 (35.47)	78 (15.11)	INC	53 (10.27)	19 (3.68)
87	AAP	247 (52.33)	SAD	145 (30.72)	102 (21.61)	INC	48 (10.17)	32 (6.78)
88	AAP	230 (56.93)	SAD	66 (16.34)	164 (40.59)	INC	62 (15.35)	46 (11.39)
89	AAP	524 (64.14)	INC	143 (17.5)	381 (46.64)	SAD	95 (11.63)	55 (6.73)
90	AAP	602 (63.37)	INC	157 (16.53)	445 (46.84)	SAD	90 (9.47)	101 (10.63)
91	AAP	363 (52.84)	SAD	231 (33.62)	132 (19.22)	INC	52 (7.57)	41 (5.97)
92	AAP	408 (63.75)	SAD	130 (20.31)	278 (43.44)	INC	75 (11.72)	27 (4.22)
93	AAP	355 (52.13)	SAD	180 (26.43)	175 (25.7)	INC	129 (18.94)	17 (2.5)
94	AAP	320 (38.46)	SAD	258 (31.01)	62 (7.45)	INC	200 (24.04)	54 (6.49)
95	AAP	162 (48.5)	SAD	143 (42.81)	19 (5.69)	INC	16 (4.79)	13 (3.89)
96	AAP	390 (55.24)	SAD	236 (33.43)	154 (21.81)	INC	38 (5.38)	42 (5.95)
97	AAP	290 (65.91)	SAD	105 (23.86)	185 (42.05)	INC	19 (4.32)	26 (5.91)
98	AAP	264 (46.81)	SAD	221 (39.18)	43 (7.63)	INC	36 (6.38)	43 (7.62)
99	AAP	222 (59.04)	SAD	116 (30.85)	106 (28.19)	INC	26 (6.91)	12 (3.19)
100	AAP	290 (48.74)	INC	171 (28.74)	119 (20)	SAD	101 (16.97)	33 (5.55)
101	AAP	224 (44.53)	SAD	172 (34.19)	52 (10.34)	SNYKSNGRHP	46 (9.15)	61 (12.13)
102	AAP	454 (52.67)	SAD	185 (21.46)	269 (31.21)	INC	140 (16.24)	83 (9.63)
103	AAP	294 (53.16)	SAD	189 (34.18)	105 (18.98)	INC	44 (7.96)	26 (4.7)
104	AAP	327 (58.92)	SAD	166 (29.91)	161 (29.01)	INC	48 (8.65)	14 (2.52)
105	AAP	313 (56.19)	SAD	163 (29.26)	150 (26.93)	INC	36 (6.46)	45 (8.08)

Contd....

Socio-Economic Amenities - Rural

Access to Education Facilities

Particulars	Number of Villages (% of Population)				
	Available	Not Available	If Not Available (Distance of Nearest Facility)		
			A	B	C
Govt. Primary School	132 (100)	7 (0)	7 (0)	0 (0)	0 (0)
Private Primary School	17 (19)	122 (81)	0 (0)	0 (0)	0 (0)
Govt. Middle School	55 (56)	84 (44)	72 (34)	3 (1)	0 (0)
Private Middle School	13 (16)	126 (84)	3 (2)	0 (0)	0 (0)
Govt. Secondary School	22 (25)	117 (75)	74 (53)	34 (17)	1 (0)
Private Secondary School	5 (3)	134 (97)	2 (1)	1 (1)	1 (1)
Govt. Senior Secondary School	10 (13)	129 (87)	62 (46)	58 (33)	4 (2)
Private Senior Secondary School	1 (0)	138 (100)	1 (1)	3 (3)	0 (0)
Govt. Arts and Science Degree College	0 (0)	139 (100)	5 (11)	23 (16)	98 (62)
Private Arts and Science Degree College	2 (1)	137 (99)	1 (1)	1 (1)	9 (8)
Govt. Engineering College	0 (0)	139 (100)	0 (0)	0 (0)	67 (45)
Private Engineering College	0 (0)	139 (100)	0 (0)	8 (5)	64 (50)
Govt. Medicine College	0 (0)	139 (100)	0 (0)	0 (0)	118 (83)
Private Medicine College	0 (0)	139 (100)	0 (0)	1 (1)	20 (16)
Govt. Management Institute	0 (0)	139 (100)	1 (1)	0 (0)	64 (41)
Private Management Institute	0 (0)	139 (100)	0 (0)	6 (4)	68 (54)
Govt. Polytechnic	0 (0)	139 (100)	0 (0)	2 (2)	73 (47)
Private Polytechnic	0 (0)	139 (100)	0 (0)	3 (2)	61 (49)
Govt. Vocational Training School/ITI	0 (0)	139 (100)	4 (7)	31 (22)	96 (64)
Private Vocational Training School/ITI	0 (0)	139 (100)	1 (1)	1 (1)	6 (4)
Govt. Non Formal Training Centre	0 (0)	139 (100)	2 (1)	24 (20)	79 (53)
Private Non Formal Training Centre	0 (0)	139 (100)	2 (3)	8 (4)	24 (20)
Govt. School For Disabled	0 (0)	139 (100)	0 (0)	12 (9)	51 (31)
Private School For Disabled	4 (4)	135 (96)	4 (7)	17 (12)	51 (37)
Government Others	0 (0)	139 (100)	0 (0)	2 (1)	3 (2)
Private Others	0 (0)	139 (100)	4 (7)	11 (8)	119 (82)

Note : Distance A : Less than 5 km; B : Between 5-10 km; C : 10+ km.; Source : Data Analysis is based on 2011 Census.

DISCLAIMER

The Terms of Use and Disclaimer of Datanet India Private Limited (hereinafter referred to as "Datanet") for use of this analysis report of **Nabha Assembly Constituency (Nabha Vidhan Sabha)** :-

1. **Assembly Factbook™** is a Registered Trade Mark owned by Datanet.
2. All the maps are sketched and graphical representation only and have not been drawn to the scale and also not to represent the actual geographical area or boundary of the unit.
3. The data for the aforesaid analysis is based on authentic sources and has been culled from the various publications of Census, CSO and NSSO for district and block level data, various central and state government departments, Central & State Elections Commissions and the concerned Returning Officers' releases, Electoral Rolls, Election results and allied publications, internal assessment, surveys, estimates and analysis. Therefore, certain adjustment of data at micro level may have been done to arrive closer to the macro data.
4. Data have been provided on an "As Is" and "As AVAILABLE" basis
5. The colours shown in the maps or diagram and charts of a particular party, alliance or AC are indicative and do not represent them.
6. This publication which includes maps, sheets, graphs and data would be the property under copyright of Datanet only. The user may use these for its internal study, analysis and research purposes. It's public display, re-selling or any commercial uses by the user are not allowed.
7. Datanet has taken due care and caution in compilation and processing of data and allied information, but does not guarantee the accuracy, adequacy or completeness of any information/analysis and will be not responsible for any errors or omissions or for the results obtained from the use of such information/analysis.
8. All the contents for the publication have been culled from various authentic sources and Datanet reasonably believes such sources to be reliable, but does not make any representations, express or implied as to the accuracy or fitness of use of such information. The information or contents of the information/analysis do not constitute advice and should not be relied upon in making (or refraining from making) any decision. Any reliance placed upon the information provided by Datanet is the sole responsibility and strictly at the user's risk.
9. In no event will Datanet be liable for any damages (including, without limitation, damages for loss of business projects, or loss of profits) arising in contract, tort or otherwise from the use of or inability to use any of its contents, or from any action taken (or refrained from being taken) as a result of using the analysis or any of its contents. Datanet its directors, owners, editors, officials, employees, distributor and agents or any associate will not be liable for any errors in the information contained or any consequences arising from the use of the contents of the provided information/analysis.
10. If any provision of these terms and conditions is held invalid or illegal or unenforceable for any reason by any court of competent jurisdiction, such provision shall be severed and the remainder of provisions of the terms and conditions shall continue in full force and effect as if the Term of Use had been executed with the invalid, illegal or unenforceable provision eliminated.
11. If there are any discrepancies in the information provided, please bring it to attention of Datanet for suitable rectification measures.

Buy Online This Complete Book At
Datanet India eBooks Store

www.indiastatpublications.com

or go directly at

[http://www.indiastatpublications.com/
Assembly_factbook/Punjab/Patiala/ Nabha](http://www.indiastatpublications.com/Assembly_factbook/Punjab/Patiala/Nabha)



 **india**stat**elections**

ISBN : 978-93-5822-492-4



9 789358 224924