



Punjab

Assembly Factbook™

Tarn Taran Assembly Constituency



Key Electoral Data of Tarn Taran
Assembly Constituency (Vidhan Sabha)

Punjab

Assembly Factbook™

Tarn Taran Assembly Constituency



Tarn Taran Vidhan Sabha

Editor & Director

Dr. R.K. Thukral

Research Editor

Dr. Shafeeq Rahman

**Compiled, Researched and Published by
Datanet India Pvt. Ltd.**

D-100, 1st Floor,

Okhla Industrial Area, Phase-I,

New Delhi- 110020.

Ph.: 91-11- 43580781-84

Email : support@indiastatpublications.com

Website : www.indiastatelections.com

Online Book Store :

www.indiastatpublications.com

Report No. : AFB/PB-021-0123

ISBN : 978-93-5822-517-4

First Edition : January, 2018

Sixth Updated Edition : January, 2023

Price : Rs.11500/-

US\$ 310

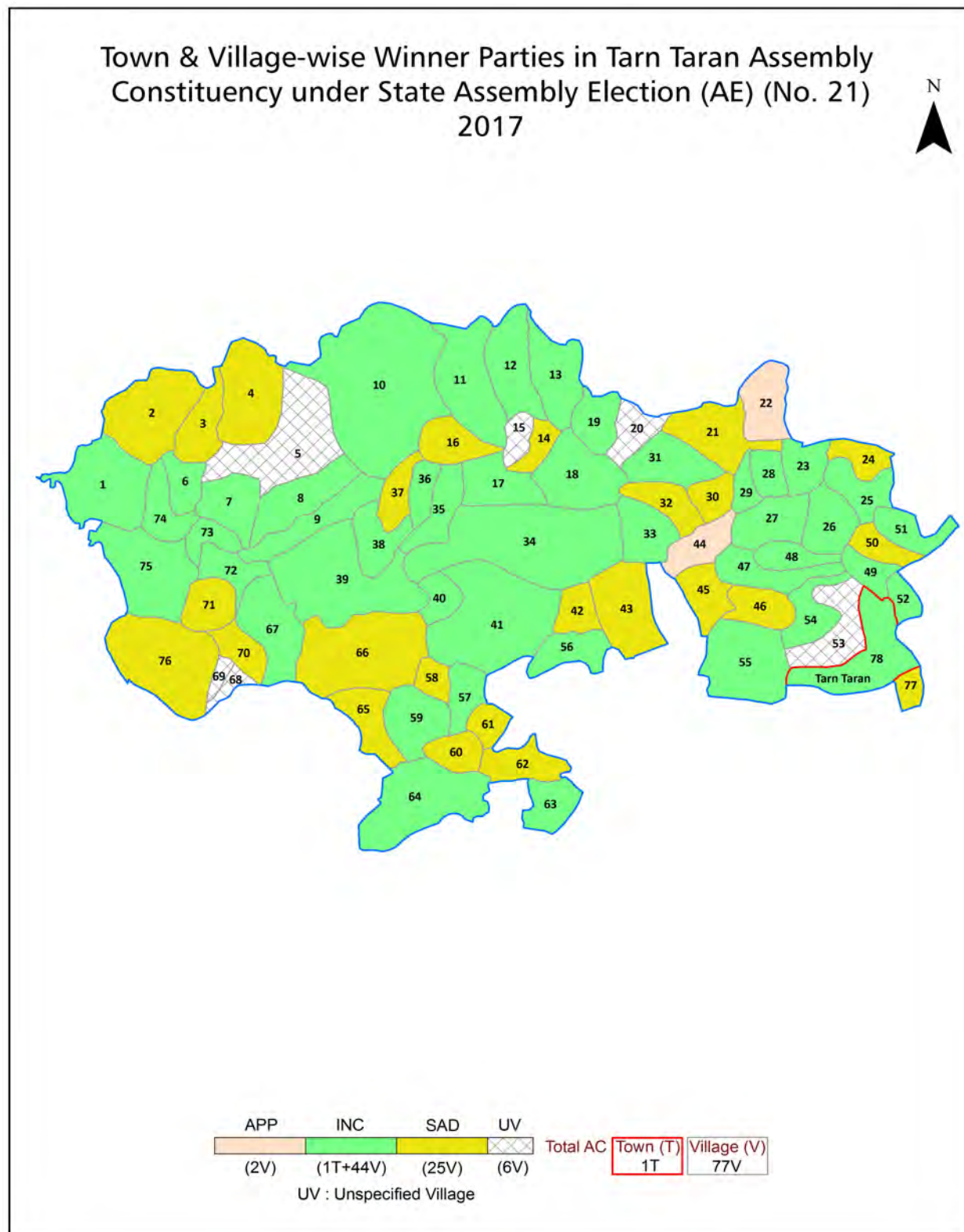
© **Datanet India Pvt. Ltd.**

All rights reserved. No part of this book may be reproduced, stored in a retrieval system or transmitted in any form or by any means, mechanical photocopying, photographing, scanning, recording or otherwise without the prior written permission of the publisher. Please refer to Disclaimer at page no. 213 for the use of this publication.

Printed in India

No.	Particulars	Page No.
	Introduction	
1	Assembly Constituency - (Vidhan Sabha) at a Glance Features of Assembly as per Delimitation Commission of India (2008)	1-2
	Location and Political Maps	
2	Location Map Boundaries of Assembly Constituency - (Vidhan Sabha) in District Boundaries of Assembly Constituency under Parliamentary Constituency - (Lok Sabha) Town & Village-wise Winner Parties- 2022, 2019, 2017, 2014, 2012 and 2009	3-11
	Administrative Setup (2011)	
3	District Sub-district Towns Villages Inhabited Villages Uninhabited Villages Village Panchayat Intermediate Panchayat	12-15
	Demographics (2011)	
4	Population Households Rural/Urban Population Towns and Villages by Population Size Sex Ratio (Total & 0-6 Years) Religious Population Social Population Literacy Rate	16-17
	Electoral Features	
5	Important Dates of Last Elections Held Electors by Gender Service Electors Voters Voters Turnout Polling Stations & Average Number of Electors per Polling Station Electors by Age Group Present Elected Representatives	18-23
	Historical Summary Election Results	
6	Vote Share of Major Parties Winning Margin (Number & Percentage) Polarity of Parties Summary Result of Assembly Segment of Parliamentary Elections 2019, 2014, 2009, 2004 and 1999 Summary Result of Assembly Elections 2022, 2017, 2012, 2007, 2002, 1997, 1985, 1980, 1977, 1972, 1969, 1967, 1962, 1957 and 1952	24-47
	Polling Station Level Election Results	
7	Name and Number of Polling Station 2022, 2019, 2017, 2014, 2012 and 2009 Polling Station-wise Electors, Voters & Voters Turnout 2022, 2019, 2017, 2014, 2012 and 2009 Polling Station wise Elections Results 2022, 2019, 2017, 2014, 2012 and 2009	48-168
8	Panchayat Election Results Panchayat Result 2013	169-194
	Share of Assembly Constituency	
9	Share of Assembly Constituency - (Vidhan Sabha) in State, District and Parliamentary Constituency - (Lok Sabha)	195
	Socio-Economic Amenities (2011)	
10	Access to Administrative Units Agricultural, Manufacturing and Industrial Commodities Demographic Indicators Education Health & Manpower Drinking Water Supply Sanitation Entertainment and Recreations Infrastructure Power Food Allocation Distribution and Marketing of Agriculture Commodities Infrastructure Transport and Road Infrastructure Communication Banking and Financial Services Land Use Irrigation Source	197-211
11	Abbreviation & Sources	212
12	Disclaimer	213

Location & Political Map



Administrative Setup

List of Village Panchayat & Intermediate Panchayat (Block) Name- 2011

Village Name	Village Panchayat Name	Intermediate Panchayat Name
Aima Kalan (39)	Aima Kalan	Gandiwind
Aima Khurd (40)	Aima Khurd	Gandiwind
Bala Chak (52)	Bala Chak	Tarn Taran
Behla (65)	Behla	Tarn Taran
Bhojjan (200)	Bhojjan	Tarn Taran
Bhuchar Khurd (192)	Bhuchar Khurd	Gandiwind
Bhusse (171)	Bhusse	Attari
Bir Raja Teja Singh (188)	Bir Raja Teja Singh	Gandiwind
Buchar Kalan (193)	Buchar Kalan	Gandiwind
Burj (169)	Burj	Gandiwind
Burj (195)	Burj	Gandiwind
Chahal (176)	Chahal	Gandiwind
Chak Sikander (214)	Chak Sikander	Tarn Taran
Chhappa (186)	Chhappa	Gandiwind
Chhina Bidhi Chand (189)	Chhina Bidhi Chand	Gandiwind
Chichrewal (208)	Chichrewal	Gandiwind
Chima Kalan (182)	Chima Kalan	Gandiwind
Dhala (181)	Dhala	Gandiwind
Dhand (34)	Dhand	Attari
Doburji (56)	Doburji	Tarn Taran
Dode (185)	Dode	Gandiwind
Dublian (206)	Dublian	Tarn Taran
Gagobua (194)	Gagobua	Gandiwind
Gandiwind (184)	Gandiwind	Gandiwind
Gehri (175)	Gehri	Gandiwind
Gidri Bhagiari (37)	Gidri Bhagiari	Gandiwind
Gohalwarh (53)	Ghohlrarh	Tarn Taran
Jagatpura (33)	Jagatpura	Gandiwind
Jhabal Kalan (44)	Jhabal Kalan	Tarn Taran

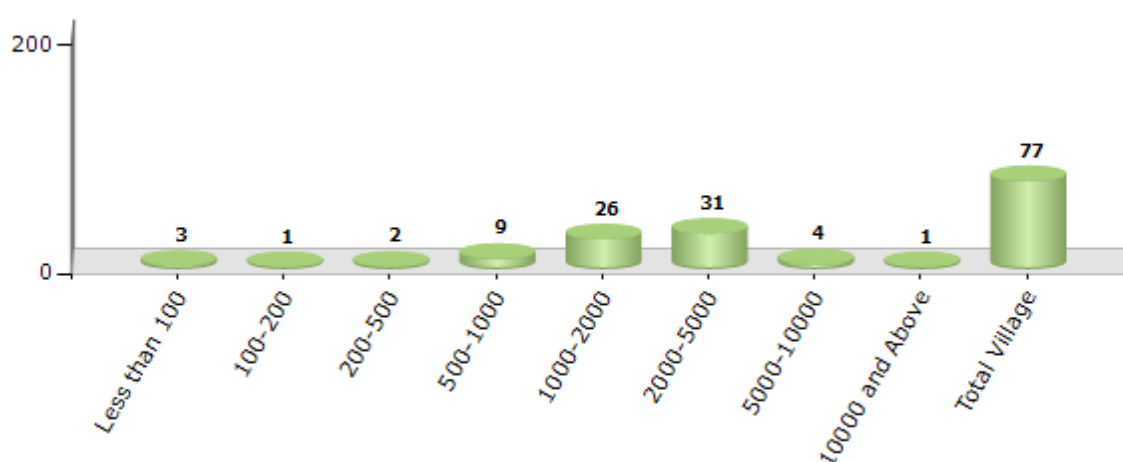
Contd....

Demographics

Number of Villages by Population Size - 2011

Less than 100	100-200	200-500	500-1000	1000-2000	2000-5000	5000-10000	10000 and Above	Total Village
3	1	2	9	26	31	4	1	77

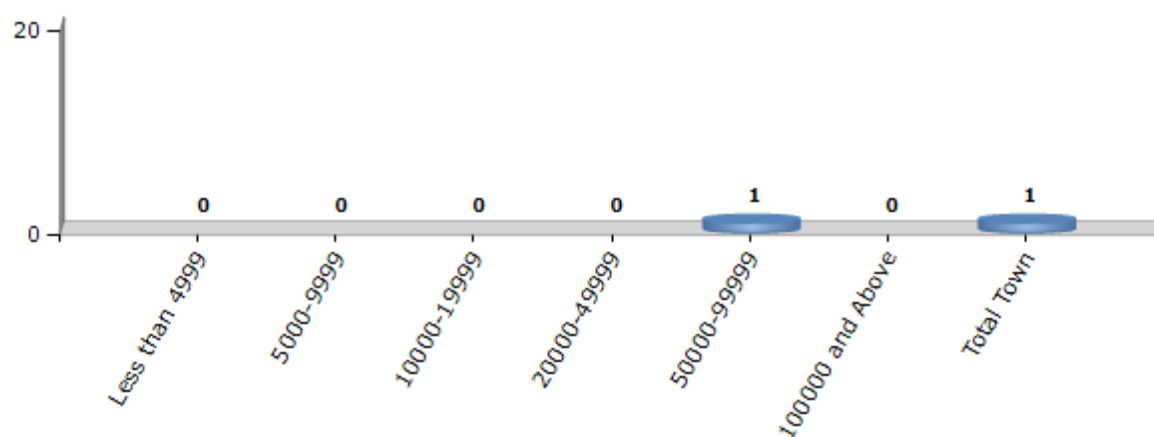
Number of Villages by Population Size - 2011



Number of Towns by Population Size - 2011

Less than 4999	5000-9999	10000-19999	20000-49999	50000-99999	100000 and Above	Total Town
0	0	0	0	1	0	1

Number of Towns by Population Size - 2011



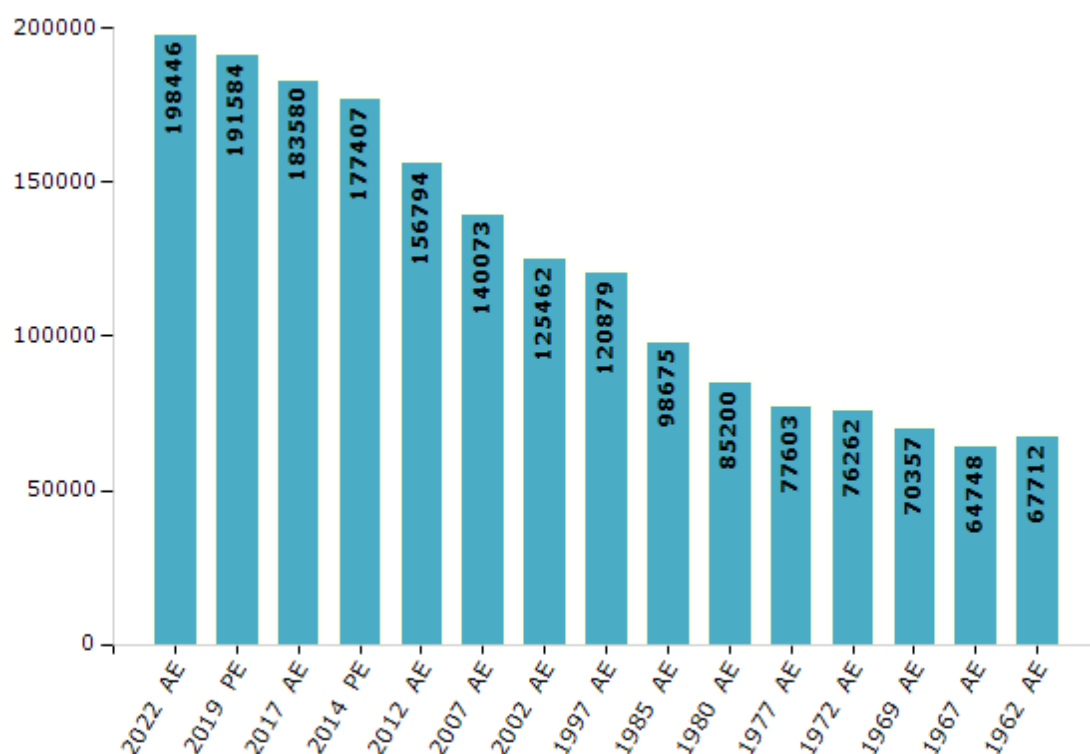
Electoral Features

Electors by Male & Female

Year	Male	Female	Others	Total
2022 AE	104239	94200	7	198446
2019 PE	101029	90550	5	191584
2017 AE	96730	86846	4	183580
2014 PE	92719	84683	5	177407
2012 AE	82396	74398	0	156794
2009 PE	-	-	-	-
2007 AE	72184	67889	-	140073
2004 PE	-	-	-	-
2002 AE	65899	59563	-	125462
1999 PE	-	-	-	-
1997 AE	63591	57288	-	120879

Year	Male	Female	Others	Total
1992 AE	-	-	-	-
1985 AE	52328	46347	-	98675
1980 AE	44908	40292	-	85200
1977 AE	42462	35141	-	77603
1972 AE	40343	35919	-	76262
1969 AE	37033	33324	-	70357
1967 AE	-	-	-	64748
1962 AE	-	-	-	67712
1957 AE	-	-	-	-
1952 AE	-	-	-	-

Number of Electors



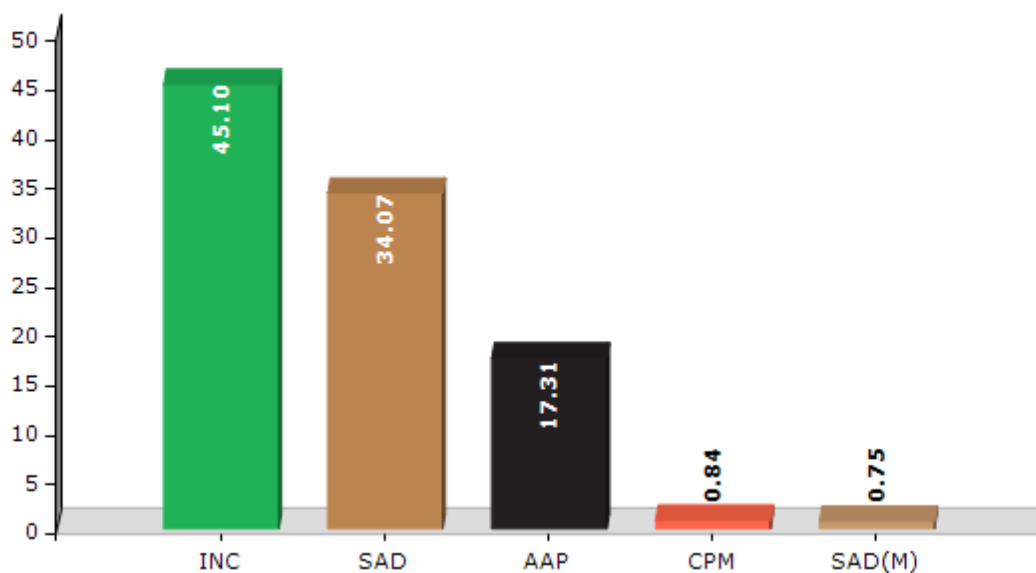
Note : AE : Assembly Election, PE : Assembly Segment of Parliamentary Election

Historical Summary Election Results

Summary Result of Assembly Election - 2017

Candidate Name	Party	Votes	Votes %
Dr. Dharambir Agnihotri	INC	59794	45.1
Harmeet Singh Sandhu	SAD	45165	34.07
Kartar Singh Pehalwan	AAP	22950	17.31
Sukhdev Singh	CPM	1115	0.84
Gurjinder Singh	SAD(M)	992	0.75
Gurwinder Singh	APPA	732	0.55
Anantjit Singh	BSP	554	0.42
Balbir Singh Tirath Padhri	BSP(A)	433	0.33
	NOTA	838	0.63

Votes Percentage of Top Parties - 2017



Polling Station Level Election Results

Number and Name of Polling Stations (PS) (2022)

Number of Polling Stations	Name of Polling Stations	Number of Polling Stations	Name of Polling Stations
1	Govt Secondary School, Burj 169	22	Govt Elementary School,Aima Kalan
2	Govt. Elementary School, Kalas	23	Govt Elementary School, Aima Khurd
3	Govt. Elementary School, Bhuse	24	Govt. Elementary School, Mian Pur
4	Govt. Elementary School, Bhuse	25	Govt. Elementary School, Mian Pur
5	Govt. High. School, Sarai Amanat Khan	26	Govt. Elementary School,Kot Sivian
6	Govt. High. School, Sarai Amanat Khan	27	Govt. Secondary School, Gandivind
7	Govt Ele. School Manakpura	28	Govt. Elementry School, Gandivind
8	Govt. Secondary School, Kasel	29	Govt. Elementry School, Gandivind
9	Govt. Secondary School, Kasel	30	Govt. Secondary School, Gandivind
10	Govt Ele. School, Kasel	31	Govt. Secondary School, Gandivind
11	Govt Ele. School, Kasel	32	Govt Elementary School, Lahiaa
12	Govt Ele. School, Harbanspura	33	Govt Elementary School, Lahiaa
13	Govt. High School, Dhandh	34	Govt Elementary School,Gahiri
14	Govt. High School, Dhandh	35	Govt Elementary School,Chahal
15	Govt Ele School, Dhand	36	Govt High School,Noshihara
16	Govt Elementary School,Jagatpura	37	Govt High School,Noshihara
17	Govt Elementary School,Jagatpura	38	Govt Elementary School, Dhala
18	Govt Elementary School,Thathgarh	39	Govt Elementary School, Dhaala-Hawelian
19	Govt Elementary School,Thathgarh	40	Govt Elementary School,Cheema Kalan
20	Govt Elementary School,Kharaidinke	41	Govt Elementary School,Cheema Kalan
21	Govt Elementary School,Kharaidinke	42	Govt Elementary School,Sukar Chak

Contd....

Polling Station Level Election Results

Polling Station-wise Votes Secured by Overall Top Five Parties in Tarn Taran Assembly in Assembly Election (AE) under Khadoor Sahib Parliamentary Constituency in Punjab (2022)

Number of Polling Station	Winner - Dr. Kashmir Singh Sohal (AAP)	Runner-up - Harmeet Singh Sandhu (SAD)	3rd - Dr. Dharambir Agnihotri (INC)	4th - Amritpal Singh Mehron (SAD(M))	5th - Dr. Sukhmandeep Singh Dhillon (IND)	NOTA	Other	Total Votes Secured
36	298	217	182	25	18	9	28	777
37	215	222	73	29	9	4	11	563
38	266	225	3	1	2	2	8	507
39	53	210	136	6	6	7	5	423
40	366	37	10	30	11	4	10	468
41	417	40	5	12	12	3	13	502
42	243	172	51	33	20	1	8	528
43	171	196	100	10	8	8	18	511
44	89	146	232	8	1	1	11	488
44A	216	104	60	46	0	0	7	433
45	329	199	67	40	8	3	9	655
46	206	99	70	17	4	7	5	408
47	148	148	80	29	2	4	10	421
48	280	208	155	66	1	2	13	725
49	302	209	66	56	7	6	8	654
50	163	209	236	11	9	3	14	645
51	216	100	307	49	5	4	11	692
52	194	288	180	74	5	6	9	756
53	131	285	128	28	15	9	13	609
54	113	249	236	8	2	6	12	626
55	78	174	143	15	10	3	6	429
56	285	134	130	57	5	2	16	629
57	274	129	135	37	1	3	15	594
58	352	82	60	38	3	4	23	562
59	300	64	87	50	9	1	8	519
60	315	68	76	31	9	1	17	517
61	310	119	168	61	5	6	19	688
62	193	118	151	19	2	1	13	497
63	157	84	196	5	3	3	8	456
64	137	92	261	4	3	8	12	517
65	250	93	189	63	4	3	19	621
66	193	104	131	33	4	3	7	475
67	292	115	157	79	5	9	13	670
68	201	184	119	100	2	8	15	629
69	302	238	59	18	13	8	15	653

Contd....

Polling Station Level Election Results

Winner, Runner-up and 3rd Party Position & Winning Margin According to Polling Stations in Tarn Taran Assembly in Assembly Election (AE) under Khadoor Sahib Parliamentary Constituency in Punjab (2022)

Polling Station Number	Winner Party	Winner Votes (%)	Runner-up Party	Runner-up Votes (%)	Winning Margin Votes (%)	Third Party	Third Party Votes (%)	Other Votes (%)
70	AAP	221 (37.33)	SAD	219 (36.99)	2 (0.34)	INC	91 (15.37)	61 (10.3)
71	AAP	250 (46.99)	SAD	143 (26.88)	107 (20.11)	INC	68 (12.78)	71 (13.35)
72	AAP	367 (43.69)	SAD	292 (34.76)	75 (8.93)	INC	125 (14.88)	56 (6.67)
73	INC	325 (32.5)	SAD	322 (32.2)	3 (0.3)	AAP	268 (26.8)	85 (8.5)
74	AAP	277 (45.79)	INC	200 (33.06)	77 (12.73)	SAD	83 (13.72)	45 (7.44)
75	AAP	222 (52.61)	INC	109 (25.83)	113 (26.78)	SAD	55 (13.03)	36 (8.53)
76	AAP	230 (39.79)	SAD	182 (31.49)	48 (8.3)	INC	95 (16.44)	71 (12.28)
77	SAD	291 (45.47)	AAP	276 (43.13)	15 (2.34)	INC	34 (5.31)	39 (6.09)
78	AAP	257 (44.85)	SAD	195 (34.03)	62 (10.82)	INC	85 (14.83)	36 (6.28)
79	INC	185 (38.7)	SAD	150 (31.38)	35 (7.32)	AAP	108 (22.59)	35 (7.32)
80	AAP	232 (33.67)	INC	216 (31.35)	16 (2.32)	SAD	183 (26.56)	58 (8.42)
81	AAP	442 (50.8)	SAD	210 (24.14)	232 (26.66)	INC	138 (15.86)	80 (9.2)
82	AAP	372 (53.07)	INC	139 (19.83)	233 (33.24)	SAD	132 (18.83)	58 (8.27)
83	AAP	309 (42.8)	SAD	168 (23.27)	141 (19.53)	INC	168 (23.27)	77 (10.66)
84	AAP	237 (39.5)	INC	171 (28.5)	66 (11)	SAD	130 (21.67)	62 (10.33)
85	AAP	215 (35.19)	SAD	211 (34.53)	4 (0.66)	INC	121 (19.8)	64 (10.47)
86	AAP	323 (47.85)	SAD	169 (25.04)	154 (22.81)	INC	118 (17.48)	65 (9.63)
87	SAD	192 (32.49)	AAP	171 (28.93)	21 (3.56)	INC	159 (26.9)	69 (11.68)
88	INC	251 (38.67)	AAP	210 (32.36)	41 (6.31)	SAD	98 (15.1)	90 (13.87)
89	AAP	356 (55.02)	SAD	100 (15.46)	256 (39.56)	INC	99 (15.3)	92 (14.22)
90	AAP	254 (44.96)	SAD	194 (34.34)	60 (10.62)	INC	58 (10.27)	59 (10.44)
91	AAP	215 (34.29)	SAD	196 (31.26)	19 (3.03)	INC	132 (21.05)	84 (13.4)
92	AAP	222 (46.35)	SAD	138 (28.81)	84 (17.54)	INC	58 (12.11)	61 (12.73)
93	AAP	159 (36.38)	INC	137 (31.35)	22 (5.03)	SAD	89 (20.37)	52 (11.9)
94	AAP	158 (35.19)	INC	128 (28.51)	30 (6.68)	SAD	110 (24.5)	53 (11.8)
95	SAD	285 (39.04)	AAP	214 (29.32)	71 (9.72)	INC	171 (23.42)	60 (8.22)
96	AAP	339 (42.64)	SAD	251 (31.57)	88 (11.07)	INC	128 (16.1)	77 (9.69)
97	AAP	198 (49.62)	SAD	79 (19.8)	119 (29.82)	INC	70 (17.54)	52 (13.03)
98	SAD	223 (39.12)	AAP	170 (29.82)	53 (9.3)	INC	111 (19.47)	66 (11.58)
99	AAP	268 (37.85)	SAD	212 (29.94)	56 (7.91)	INC	144 (20.34)	84 (11.86)
100	AAP	319 (55.09)	SAD	136 (23.49)	183 (31.6)	SAD(M)	56 (9.67)	68 (11.74)
101	AAP	283 (48.96)	SAD	134 (23.18)	149 (25.78)	INC	101 (17.47)	60 (10.38)
102	AAP	237 (49.27)	SAD	131 (27.23)	106 (22.04)	INC	62 (12.89)	51 (10.6)
103	AAP	305 (51.96)	INC	116 (19.76)	189 (32.2)	SAD	107 (18.23)	59 (10.05)
104	AAP	251 (46.22)	SAD	126 (23.2)	125 (23.02)	INC	125 (23.02)	41 (7.55)

Contd....

Socio-Economic Amenities - Rural

Access to Education Facilities

Particulars	Number of Villages (% of Population)				
	Available	Not Available	If Not Available (Distance of Nearest Facility)		
			A	B	C
Govt. Primary School	72 (99)	5 (1)	2 (0)	1 (0)	0 (0)
Private Primary School	27 (47)	50 (53)	0 (0)	0 (0)	0 (0)
Govt. Middle School	52 (81)	25 (19)	17 (13)	3 (1)	0 (0)
Private Middle School	19 (38)	58 (62)	1 (0)	0 (0)	0 (0)
Govt. Secondary School	25 (56)	52 (44)	30 (27)	16 (13)	0 (0)
Private Secondary School	8 (25)	69 (75)	2 (1)	2 (1)	0 (0)
Govt. Senior Secondary School	13 (37)	64 (63)	20 (24)	34 (32)	2 (2)
Private Senior Secondary School	7 (24)	70 (76)	3 (2)	2 (1)	2 (2)
Govt. Arts and Science Degree College	0 (0)	77 (100)	6 (8)	15 (20)	51 (63)
Private Arts and Science Degree College	0 (0)	77 (100)	1 (1)	2 (3)	2 (5)
Govt. Engineering College	0 (0)	77 (100)	5 (8)	7 (10)	47 (60)
Private Engineering College	0 (0)	77 (100)	0 (0)	3 (3)	15 (20)
Govt. Medicine College	0 (0)	77 (100)	0 (0)	0 (0)	77 (100)
Private Medicine College	0 (0)	77 (100)	0 (0)	0 (0)	0 (0)
Govt. Management Institute	0 (0)	77 (100)	0 (0)	0 (0)	51 (73)
Private Management Institute	0 (0)	77 (100)	1 (1)	0 (0)	25 (26)
Govt. Polytechnic	0 (0)	77 (100)	5 (8)	9 (12)	59 (75)
Private Polytechnic	0 (0)	77 (100)	0 (0)	0 (0)	4 (6)
Govt. Vocational Training School/ITI	0 (0)	77 (100)	6 (9)	12 (14)	50 (56)
Private Vocational Training School/ITI	1 (8)	76 (92)	0 (0)	2 (3)	6 (9)
Govt. Non Formal Training Centre	0 (0)	77 (100)	5 (8)	10 (12)	57 (70)
Private Non Formal Training Centre	0 (0)	77 (100)	0 (0)	0 (0)	5 (10)
Govt. School For Disabled	0 (0)	77 (100)	5 (8)	10 (12)	58 (75)
Private School For Disabled	0 (0)	77 (100)	0 (0)	0 (0)	4 (5)
Government Others	0 (0)	77 (100)	0 (0)	0 (0)	9 (11)
Private Others	0 (0)	77 (100)	1 (1)	5 (6)	62 (82)

Note : Distance A : Less than 5 km; B : Between 5-10 km; C : 10+ km.; Source : Data Analysis is based on 2011 Census.

DISCLAIMER

The Terms of Use and Disclaimer of Datanet India Private Limited (hereinafter referred to as "Datanet") for use of this analysis report of **Tarn Taran Assembly Constituency (Tarn Taran Vidhan Sabha)** :-

1. **Assembly Factbook™** is a Registered Trade Mark owned by Datanet.
2. All the maps are sketched and graphical representation only and have not been drawn to the scale and also not to represent the actual geographical area or boundary of the unit.
3. The data for the aforesaid analysis is based on authentic sources and has been culled from the various publications of Census, CSO and NSSO for district and block level data, various central and state government departments, Central & State Elections Commissions and the concerned Returning Officers' releases, Electoral Rolls, Election results and allied publications, internal assessment, surveys, estimates and analysis. Therefore, certain adjustment of data at micro level may have been done to arrive closer to the macro data.
4. Data have been provided on an "As Is" and "As AVAILABLE" basis
5. The colours shown in the maps or diagram and charts of a particular party, alliance or AC are indicative and do not represent them.
6. This publication which includes maps, sheets, graphs and data would be the property under copyright of Datanet only. The user may use these for its internal study, analysis and research purposes. It's public display, re-selling or any commercial uses by the user are not allowed.
7. Datanet has taken due care and caution in compilation and processing of data and allied information, but does not guarantee the accuracy, adequacy or completeness of any information/analysis and will be not responsible for any errors or omissions or for the results obtained from the use of such information/analysis.
8. All the contents for the publication have been culled from various authentic sources and Datanet reasonably believes such sources to be reliable, but does not make any representations, express or implied as to the accuracy or fitness of use of such information. The information or contents of the information/analysis do not constitute advice and should not be relied upon in making (or refraining from making) any decision. Any reliance placed upon the information provided by Datanet is the sole responsibility and strictly at the user's risk.
9. In no event will Datanet be liable for any damages (including, without limitation, damages for loss of business projects, or loss of profits) arising in contract, tort or otherwise from the use of or inability to use any of its contents, or from any action taken (or refrained from being taken) as a result of using the analysis or any of its contents. Datanet its directors, owners, editors, officials, employees, distributor and agents or any associate will not be liable for any errors in the information contained or any consequences arising from the use of the contents of the provided information/analysis.
10. If any provision of these terms and conditions is held invalid or illegal or unenforceable for any reason by any court of competent jurisdiction, such provision shall be severed and the remainder of provisions of the terms and conditions shall continue in full force and effect as if the Term of Use had been executed with the invalid, illegal or unenforceable provision eliminated.
11. If there are any discrepancies in the information provided, please bring it to attention of Datanet for suitable rectification measures.

**Buy Online This Complete Book At
Datanet India eBooks Store**

www.indiastatpublications.com

or go directly at

**[http://www.indiastatpublications.com/
Assembly_factbook/Punjab/Khadoor_Sahib/Tarn_Taran](http://www.indiastatpublications.com/Assembly_factbook/Punjab/Khadoor_Sahib/Tarn_Taran)**



 **india**stat**elections**

ISBN : 978-93-5822-517-4

