



Punjab

Assembly Factbook™

Pathankot Assembly Constituency



Key Electoral Data of Pathankot
Assembly Constituency (Vidhan Sabha)

Punjab

Assembly Factbook™

Pathankot Assembly Constituency



Pathankot Vidhan Sabha

Editor & Director

Dr. R.K. Thukral

Research Editor

Dr. Shafeeq Rahman

**Compiled, Researched and Published by
Datanet India Pvt. Ltd.**

D-100, 1st Floor,

Okhla Industrial Area, Phase-I,

New Delhi- 110020.

Ph.: 91-11- 43580781-84

Email : support@indiastatpublications.com

Website : www.indiastatelections.com

Online Book Store :

www.indiastatpublications.com

Report No. : AFB/PB-003-0123

ISBN : 978-93-5822-519-8

First Edition : January, 2018

Sixth Updated Edition : January, 2023

Price : Rs.11500/-

US\$ 310

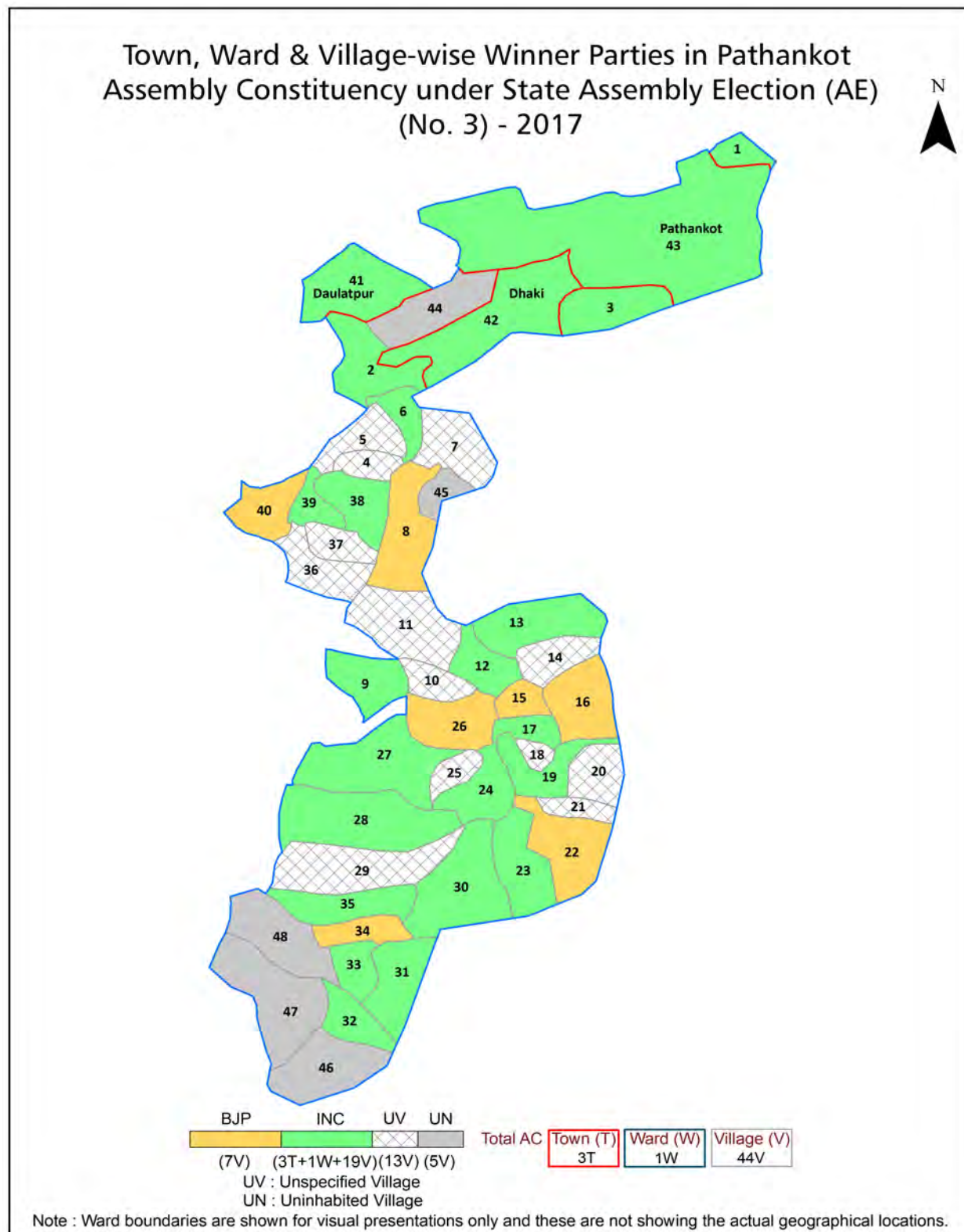
© **Datanet India Pvt. Ltd.**

All rights reserved. No part of this book may be reproduced, stored in a retrieval system or transmitted in any form or by any means, mechanical photocopying, photographing, scanning, recording or otherwise without the prior written permission of the publisher. Please refer to Disclaimer at page no. 170 for the use of this publication.

Printed in India

No.	Particulars	Page No.
	Introduction	
1	Assembly Constituency - (Vidhan Sabha) at a Glance Features of Assembly as per Delimitation Commission of India (2008)	1-2
	Location and Political Maps	
2	Location Map Boundaries of Assembly Constituency - (Vidhan Sabha) in District Boundaries of Assembly Constituency under Parliamentary Constituency - (Lok Sabha) Town, Watd & Village-wise Winner Parties- 2022, 2019, 2017, 2014, 2012 and 2009	3-11
	Administrative Setup (2011)	
3	District Sub-district Towns Villages Inhabited Villages Uninhabited Villages Village Panchayat Intermediate Panchayat	12-17
	Demographics (2011)	
4	Population Households Rural/Urban Population Towns, Ward and Villages by Population Size Sex Ratio (Total & 0-6 Years) Religious Population Social Population Literacy Rate	18-20
	Electoral Features	
5	Important Dates of Last Elections Held Electors by Gender Service Electors Voters Voters Turnout Polling Stations & Average Number of Electors per Polling Station Electors by Age Group Present Elected Representatives	21-26
	Historical Summary Election Results	
6	Vote Share of Major Parties Winning Margin (Number & Percentage) Polarity of Parties Summary Result of Assembly Segment of Parliamentary Elections 2019, 2014, 2009, 2004 and 1999 Summary Result of Assembly Elections 2022, 2017, 2012, 2007, 2002, 1997, 1992, 1985, 1980, 1977, 1972, 1969, 1967, 1962, 1957 and 1952	27-51
	Polling Station Level Election Results	
7	Name and Number of Polling Station 2022, 2019, 2017, 2014, 2012 and 2009 Polling Station-wise Electors, Voters & Voters Turnout 2022, 2019, 2017, 2014, 2012 and 2009 Polling Station wise Elections Results 2022, 2019, 2017, 2014, 2012 and 2009	52-151
8	Panchayat Election Results Panchayat Result 2013	152-151
	Share of Assembly Constituency	
9	Share of Assembly Constituency - (Vidhan Sabha) in State, District and Parliamentary Constituency - (Lok Sabha)	152
	Socio-Economic Amenities (2011)	
10	Access to Administrative Units Agricultural, Manufacturing and Industrial Commodities Demographic Indicators Education Health & Manpower Drinking Water Supply Sanitation Entertainment and Recreations Infrastructure Power Food Allocation Distribution and Marketing of Agriculture Commodities Infrastructure Transport and Road Infrastructure Communication Banking and Financial Services Land Use Irrigation Source	154-168
11	Abbreviation & Sources	169
12	Disclaimer	170

Location & Political Map



Administrative Setup

List of Village Panchayat & Intermediate Panchayat (Block) Name- 2011

Village Name	Village Panchayat Name	Intermediate Panchayat Name
Abadgarh (287)	Abadgarh	Pathankot
Aima Chahngan (324)	Aima Chahugan	Pathankot
Andoi (292)	Andoi	Pathankot
Anehar (293)	Anerh	Pathankot
Barwan (299)	Chak Narainian	Pathankot
Beli Akalian (326)	Beli Akalian	Pathankot
Beli Chahngan (309)	Bhoor	Pathankot
Bhor (308)	Bhor	Pathankot
Bias Lahri (321)	Bias Lahri	Pathankot
Chak Bharain (301)	Chak Bharain	Pathankot
Chak Bhatian (307)	Chak Manhasa	Pathankot
Chak Chimna (296)	Chak Chimna	Pathankot
Chak Manhasan (303)	Chak Manhasan	Pathankot
Chak Narainian (302)	Chak Narainian	Pathankot
Chhani Maqimpur(257)	Chhani Maquimpur	Pathankot
Darsopur (325)	Darsopur	Pathankot
Dhaki Shada (295)	Ghandran	Pathankot
Fatehgarh (322)	Fatehgarh	Pathankot
Ghandran (290)	Ghandran	Pathankot
Ghebe (305)	Ghebe	Pathankot
Ghiala (300)	Ghiala	Pathankot
Gurah Kalan (291)	Gurah Kalan	Pathankot
Jindri (304)	Jindri	Pathankot
Kaunterpur (298)	Kaunterpur	Pathankot
Lado Chak (329)	Lado Chak	Pathankot
Lahri Brahmanan (294)	Lahri Brahmanan	Pathankot
Mirthal (288)	Mirthal	Pathankot
Mirzapur (320)	Mirzapur	Pathankot
Nalunga (289)	Nalunga	Pathankot

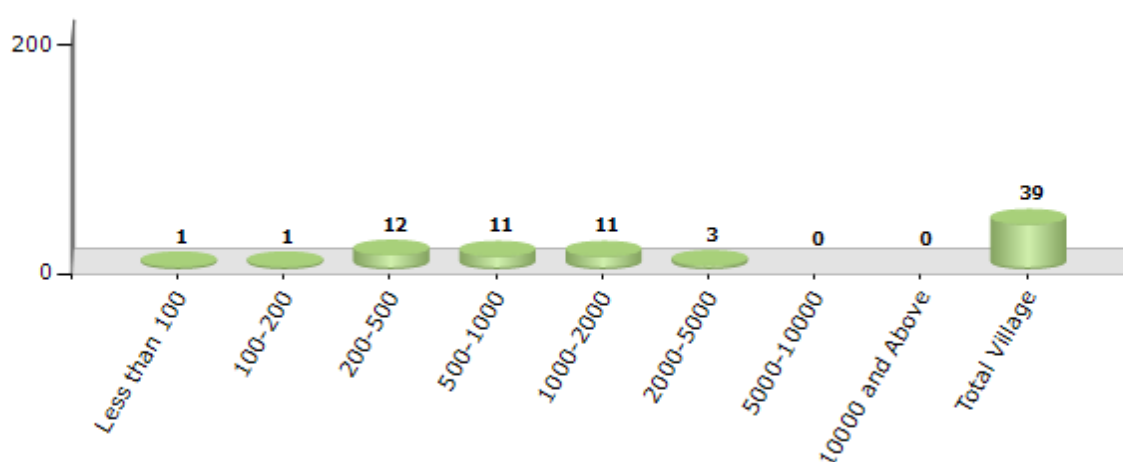
Contd....

Demographics

Number of Villages by Population Size - 2011

Less than 100	100-200	200-500	500-1000	1000-2000	2000-5000	5000-10000	10000 and Above	Total Village
1	1	12	11	11	3	0	0	39

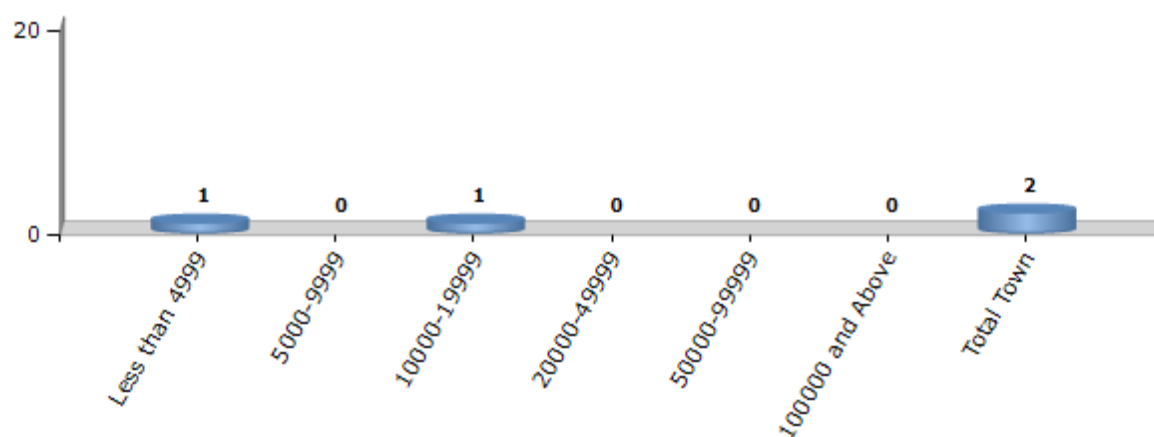
Number of Villages by Population Size - 2011



Number of Towns by Population Size - 2011

Less than 4999	5000-9999	10000-19999	20000-49999	50000-99999	100000 and Above	Total Town
1	0	1	0	0	0	2

Number of Towns by Population Size - 2011



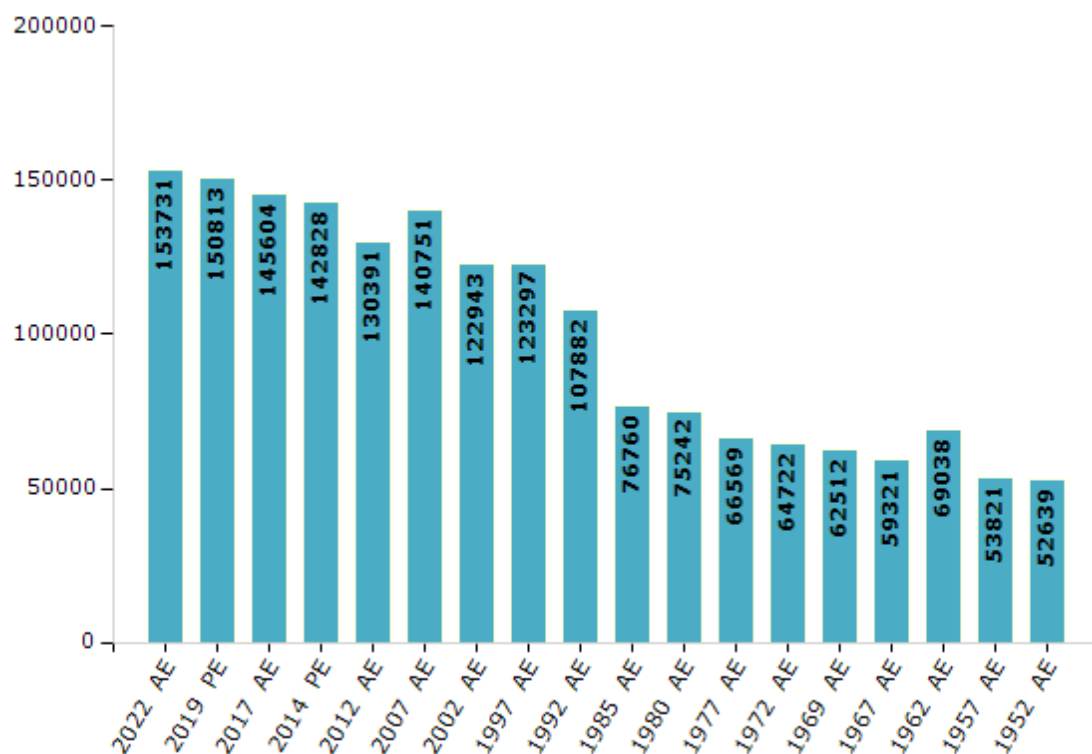
Electoral Features

Electors by Male & Female

Year	Male	Female	Others	Total
2022 AE	80621	73105	5	153731
2019 PE	79213	71596	4	150813
2017 AE	76217	69383	4	145604
2014 PE	74021	68804	3	142828
2012 AE	68013	62378	0	130391
2009 PE	-	-	-	-
2007 AE	72864	67887	-	140751
2004 PE	-	-	-	-
2002 AE	64932	58011	-	122943
1999 PE	-	-	-	-
1997 AE	64670	58627	-	123297

Year	Male	Female	Others	Total
1992 AE	56371	51511	-	107882
1985 AE	41372	35388	-	76760
1980 AE	38659	36583	-	75242
1977 AE	34557	32012	-	66569
1972 AE	33268	31454	-	64722
1969 AE	33810	28702	-	62512
1967 AE	-	-	-	59321
1962 AE	-	-	-	69038
1957 AE	-	-	-	53821
1952 AE	-	-	-	52639

Number of Electors



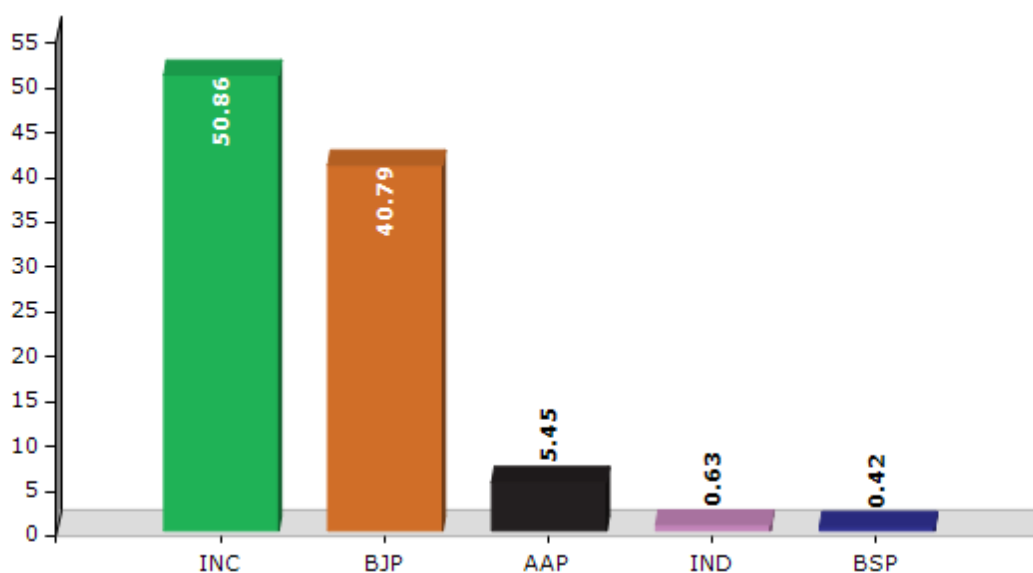
Note : AE : Assembly Election, PE : Assembly Segment of Parliamentary Election

Historical Summary Election Results

Summary Result of Assembly Election - 2017

Candidate Name	Party	Votes	Votes %
Amit Vij	INC	56383	50.86
Ashwani Kumar Sharma	BJP	45213	40.79
Raj Kumar	AAP	6036	5.45
Ashok Sharma	IND	703	0.63
Ankur Khajuria	BSP	470	0.42
Sat Pal	SHS	352	0.32
Raman Pal	IND	277	0.25
Sunita Devi	APPA	185	0.17
Ravi Kumar	HINUP	176	0.16
Kiran Bala	HSS	151	0.14
	NOTA	907	0.82

Votes Percentage of Top Parties - 2017



Polling Station Level Election Results

Number and Name of Polling Stations (PS) (2022)

Number of Polling Stations	Name of Polling Stations	Number of Polling Stations	Name of Polling Stations
1	Govt. Elementary School, Khanpur	22	Wazeer Kaur Sanatan Dhram Girls High School, Back Side Municipal Corporation Office Pathankot
2	Govt. Elementary School, Khanpur	23	Wazeer Kaur Sanatan Dhram Girls High School, Back Side Municipal Corporation Office Pathankot
3	Govt. Elementary School, Khanpur	24	Office Municipal Corporation, Shahpur Road Pathankot
4	Govt. Senior Secondary School, (Boys) Lamini, Pathankot	25	Office Municipal Corporation, Shahpur Road Pathankot
5	Govt. Senior Secondary School, (Boys) Lamini, Pathankot	26	Office Municipal Corporation, Shahpur Road Pathankot
6	Govt. Senior Secondary School, (Boys) Lamini, Pathankot	27	Arya Senior Secondary School (Primary Branch) Gopi Pura Mohalla Near Sarafa Markit Shahpur Road. Pathankot
7	Govt. Senior Secondary School, (Boys) Lamini, Pathankot	28	Guru Arjan Dev Girls Senior Secondary School, Sarian Mohalla Pathankot
8	Ishwar Dass Sanatan Dharam .Senior.Secondary.School, Isa Nagar Pathankot	29	Guru Arjan Dev Girls Senior Secondary School, Sarian Mohalla Pathankot
9	Ishwar Dass Sanatan Dharam .Senior.Secondary.School, Isa Nagar Pathankot	30	Guru Arjan Dev Girls Senior Secondary School, Sarian Mohalla Pathankot
10	Ishwar Dass Sanatan Dharam .Senior.Secondary.School, Isa Nagar Pathankot	31	Govt. Primary School, Rarha
11	Ishwar Dass Sanatan Dharam .Senior.Secondary.School, Isa Nagar Pathankot	32	Govt. Primary School, Rarha
12	R.R.M.K.Aarya Mahila Maha Vidhalya, Shahpur Chowk Pathankot	33	Govt. Elementry.School, Anandpur Road Pathankot
13	R.R.M.K.Aarya Mahila Maha Vidhalya, Shahpur Chowk Pathankot	34	Govt. Elementry.School, Anandpur Road Pathankot
14	Arya Girls Sr. Sec. School, Shahpur Chowk, Pathankot	35	Vivekanand High School Anadpur Pathankot
15	Arya Girls Sr. Sec. School, Shahpur Chowk, Pathankot	36	Vivekanand High School Anadpur Pathankot
16	Arya Girls Sr. Sec. School, Shahpur Chowk, Pathankot	37	Ldss Plasma High School Shastri Nagar Civil Hospital Circular Road Pathankot
17	Govt. Elementry.School, Mission Road Near Temprance Hall, Pathankot	38	Ldss Plasma High School Shastri Nagar Civil Hospital Circular Road Pathankot
18	Govt. Elementry.School, Mission Road Near Temprance Hall, Pathankot	39	Govt. Elementry School, Abrol Nagar Gurdaspur Road Pathankot
19	Govt. Elementry.School, Mission Road Near Temprance Hall, Pathankot	40	Govt. Elementry School, Abrol Nagar Gurdaspur Road Pathankot
20	Sant Asharam High.School, Misson Road, Pathankot	41	Kabarh Union Dharamshala, Gurdaspur Road, Pathankot
21	Wazeer Kaur Sanatan Dhram Girls High School, Back Side Municipal Corporation Office Pathankot	42	Kabarh Union Dharamshala, Gurdaspur Road, Pathankot

Contd....

Polling Station Level Election Results

Polling Station-wise Votes Secured by Overall Top Five Parties in Pathankot Assembly in Assembly Election (AE) under Gurdaspur Parliamentary Constituency in Punjab (2022)

Number of Polling Station	Winner - Ashwani Kumar Sharma (BJP)	Runner-up - Amit Vij (INC)	3rd - Vibhuti Sharma (AAP)	4th - Advocate Jyoti Pal Bhim (BSP)	5th - Kartar Singh (SAD(M))	NOTA	Other	Total Votes Secured
36	230	218	109	1	4	5	6	573
37	226	194	188	3	0	3	1	615
38	306	275	112	9	0	5	5	712
39	344	190	152	3	1	7	5	702
40	266	225	140	3	4	7	9	654
41	266	182	181	5	1	3	2	640
42	264	116	213	2	8	2	2	607
43	304	104	118	1	1	1	2	531
44	130	179	150	2	11	3	2	477
45	261	73	113	5	0	7	4	463
46	345	141	197	2	6	6	5	702
47	424	157	201	13	3	5	2	805
48	353	208	166	6	1	7	0	741
49	215	158	174	2	2	1	4	556
50	271	205	137	3	3	2	3	624
51	188	177	212	6	1	6	0	590
52	128	163	191	4	7	2	1	496
53	231	209	435	6	3	6	8	898
54	199	250	338	5	1	8	3	804
55	279	110	351	5	7	3	4	759
56	253	140	221	4	1	8	5	632
57	194	242	218	15	1	1	2	673
58	182	162	140	4	2	3	4	497
59	201	249	222	8	1	1	5	687
60	152	355	167	5	3	3	9	694
61	331	87	234	7	5	1	1	666
62	289	159	190	2	0	0	3	643
63	237	164	155	4	2	3	2	567
64	151	85	183	3	2	4	9	437
65	179	125	164	1	0	0	3	472
66	206	225	199	9	2	5	4	650
67	206	199	318	5	5	4	4	741
68	181	258	234	78	3	1	8	763
69	267	119	351	4	2	3	2	748
70	135	168	427	23	0	8	6	767

Contd....

Polling Station Level Election Results

Winner, Runner-up and 3rd Party Position & Winning Margin According to Polling Stations in Pathankot Assembly in Assembly Election (AE) under Gurdaspur Parliamentary Constituency in Punjab (2022)

Polling Station Number	Winner Party	Winner Votes (%)	Runner-up Party	Runner-up Votes (%)	Winning Margin Votes (%)	Third Party	Third Party Votes (%)	Other Votes (%)
71	BJP	306 (34.97)	INC	287 (32.8)	19 (2.17)	AAP	254 (29.03)	28 (3.2)
72	INC	391 (45.05)	AAP	266 (30.65)	125 (14.4)	BJP	177 (20.39)	34 (3.92)
73	BJP	254 (43.72)	INC	183 (31.5)	71 (12.22)	AAP	134 (23.06)	10 (1.72)
74	AAP	404 (48.5)	INC	212 (25.45)	192 (23.05)	BJP	191 (22.93)	26 (3.12)
75	BJP	298 (36.47)	INC	271 (33.17)	27 (3.3)	AAP	227 (27.78)	21 (2.57)
76	BJP	299 (45.3)	INC	172 (26.06)	127 (19.24)	AAP	168 (25.45)	21 (3.18)
77	BJP	381 (54.66)	AAP	157 (22.53)	224 (32.13)	INC	148 (21.23)	11 (1.58)
78	BJP	354 (45.27)	AAP	234 (29.92)	120 (15.35)	INC	173 (22.12)	21 (2.69)
79	BJP	310 (42.58)	INC	208 (28.57)	102 (14.01)	AAP	176 (24.18)	34 (4.67)
80	BJP	296 (38.44)	INC	293 (38.05)	3 (0.39)	AAP	159 (20.65)	22 (2.86)
81	INC	362 (44.25)	BJP	237 (28.97)	125 (15.28)	AAP	204 (24.94)	15 (1.83)
82	BJP	377 (49.41)	AAP	226 (29.62)	151 (19.79)	INC	156 (20.45)	4 (0.52)
83	INC	283 (35.46)	AAP	265 (33.21)	18 (2.25)	BJP	228 (28.57)	22 (2.76)
84	BJP	270 (48.3)	INC	137 (24.51)	133 (23.79)	AAP	130 (23.26)	22 (3.94)
85	BJP	274 (45.82)	INC	222 (37.12)	52 (8.7)	AAP	95 (15.89)	7 (1.17)
86	BJP	235 (37.3)	INC	221 (35.08)	14 (2.22)	AAP	167 (26.51)	7 (1.11)
87	BJP	312 (42.98)	AAP	269 (37.05)	43 (5.93)	INC	132 (18.18)	13 (1.79)
88	BJP	282 (47.32)	AAP	217 (36.41)	65 (10.91)	INC	93 (15.6)	4 (0.67)
89	AAP	282 (42.79)	BJP	211 (32.02)	71 (10.77)	INC	152 (23.07)	14 (2.12)
90	INC	250 (37.48)	BJP	211 (31.63)	39 (5.85)	AAP	185 (27.74)	21 (3.15)
91	AAP	278 (43.3)	BJP	199 (31)	79 (12.3)	INC	149 (23.21)	16 (2.49)
92	BJP	304 (42.46)	INC	289 (40.36)	15 (2.1)	AAP	117 (16.34)	6 (0.84)
93	BJP	315 (43.39)	INC	236 (32.51)	79 (10.88)	AAP	156 (21.49)	19 (2.62)
94	BJP	327 (48.81)	AAP	208 (31.04)	119 (17.77)	INC	119 (17.76)	16 (2.39)
95	BJP	252 (37.06)	INC	207 (30.44)	45 (6.62)	AAP	194 (28.53)	27 (3.97)
96	BJP	350 (50.95)	AAP	175 (25.47)	175 (25.48)	INC	153 (22.27)	9 (1.31)
97	AAP	258 (33.16)	INC	244 (31.36)	14 (1.8)	BJP	241 (30.98)	35 (4.5)
98	BJP	253 (34.61)	INC	252 (34.47)	1 (0.14)	AAP	212 (29)	14 (1.92)
99	BJP	314 (40.83)	INC	283 (36.8)	31 (4.03)	AAP	149 (19.38)	23 (2.99)
100	BJP	236 (37.82)	INC	235 (37.66)	1 (0.16)	AAP	130 (20.83)	23 (3.69)
101	BJP	217 (39.03)	AAP	162 (29.14)	55 (9.89)	INC	158 (28.42)	19 (3.42)
102	AAP	310 (44.35)	BJP	266 (38.05)	44 (6.3)	INC	98 (14.02)	25 (3.58)
103	BJP	193 (41.15)	AAP	166 (35.39)	27 (5.76)	INC	92 (19.62)	18 (3.84)
104	BJP	323 (42.17)	AAP	253 (33.03)	70 (9.14)	INC	153 (19.97)	37 (4.83)
105	BJP	292 (43.07)	AAP	226 (33.33)	66 (9.74)	INC	131 (19.32)	29 (4.28)

Contd....

Socio-Economic Amenities - Rural

Access to Education Facilities

Particulars	Number of Villages (% of Population)				
	Available	Not Available	If Not Available (Distance of Nearest Facility)		
			A	B	C
Govt. Primary School	35 (98)	4 (2)	4 (2)	0 (0)	0 (0)
Private Primary School	4 (21)	35 (79)	0 (0)	0 (0)	0 (0)
Govt. Middle School	10 (41)	29 (59)	24 (46)	4 (11)	0 (0)
Private Middle School	2 (3)	37 (97)	0 (0)	1 (1)	0 (0)
Govt. Secondary School	6 (35)	33 (65)	27 (55)	4 (5)	0 (0)
Private Secondary School	2 (10)	37 (90)	2 (5)	0 (0)	0 (0)
Govt. Senior Secondary School	4 (28)	35 (72)	18 (44)	16 (27)	1 (1)
Private Senior Secondary School	2 (13)	37 (87)	0 (0)	0 (0)	0 (0)
Govt. Arts and Science Degree College	0 (0)	39 (100)	2 (7)	2 (3)	26 (72)
Private Arts and Science Degree College	0 (0)	39 (100)	1 (4)	0 (0)	8 (15)
Govt. Engineering College	0 (0)	39 (100)	0 (0)	0 (0)	33 (81)
Private Engineering College	0 (0)	39 (100)	0 (0)	0 (0)	6 (19)
Govt. Medicine College	0 (0)	39 (100)	0 (0)	0 (0)	30 (84)
Private Medicine College	0 (0)	39 (100)	0 (0)	0 (0)	9 (16)
Govt. Management Institute	0 (0)	39 (100)	0 (0)	0 (0)	39 (100)
Private Management Institute	0 (0)	39 (100)	0 (0)	0 (0)	0 (0)
Govt. Polytechnic	0 (0)	39 (100)	0 (0)	0 (0)	25 (68)
Private Polytechnic	0 (0)	39 (100)	0 (0)	0 (0)	14 (32)
Govt. Vocational Training School/ITI	0 (0)	39 (100)	2 (8)	3 (6)	32 (84)
Private Vocational Training School/ITI	0 (0)	39 (100)	0 (0)	0 (0)	2 (3)
Govt. Non Formal Training Centre	0 (0)	39 (100)	3 (9)	3 (6)	31 (83)
Private Non Formal Training Centre	0 (0)	39 (100)	0 (0)	0 (0)	2 (2)
Govt. School For Disabled	0 (0)	39 (100)	0 (0)	0 (0)	36 (94)
Private School For Disabled	0 (0)	39 (100)	0 (0)	1 (4)	2 (2)
Government Others	0 (0)	39 (100)	0 (0)	0 (0)	36 (94)
Private Others	0 (0)	39 (100)	0 (0)	1 (4)	2 (2)

Note : Distance A : Less than 5 km; B : Between 5-10 km; C : 10+ km.; Source : Data Analysis is based on 2011 Census.

DISCLAIMER

The Terms of Use and Disclaimer of Datanet India Private Limited (hereinafter referred to as "Datanet") for use of this analysis report of **Pathankot Assembly Constituency (Pathankot Vidhan Sabha)** :-

1. **Assembly Factbook™** is a Registered Trade Mark owned by Datanet.
2. All the maps are sketched and graphical representation only and have not been drawn to the scale and also not to represent the actual geographical area or boundary of the unit.
3. The data for the aforesaid analysis is based on authentic sources and has been culled from the various publications of Census, CSO and NSSO for district and block level data, various central and state government departments, Central & State Elections Commissions and the concerned Returning Officers' releases, Electoral Rolls, Election results and allied publications, internal assessment, surveys, estimates and analysis. Therefore, certain adjustment of data at micro level may have been done to arrive closer to the macro data.
4. Data have been provided on an "As Is" and "As AVAILABLE" basis
5. The colours shown in the maps or diagram and charts of a particular party, alliance or AC are indicative and do not represent them.
6. This publication which includes maps, sheets, graphs and data would be the property under copyright of Datanet only. The user may use these for its internal study, analysis and research purposes. It's public display, re-selling or any commercial uses by the user are not allowed.
7. Datanet has taken due care and caution in compilation and processing of data and allied information, but does not guarantee the accuracy, adequacy or completeness of any information/analysis and will be not responsible for any errors or omissions or for the results obtained from the use of such information/analysis.
8. All the contents for the publication have been culled from various authentic sources and Datanet reasonably believes such sources to be reliable, but does not make any representations, express or implied as to the accuracy or fitness of use of such information. The information or contents of the information/analysis do not constitute advice and should not be relied upon in making (or refraining from making) any decision. Any reliance placed upon the information provided by Datanet is the sole responsibility and strictly at the user's risk.
9. In no event will Datanet be liable for any damages (including, without limitation, damages for loss of business projects, or loss of profits) arising in contract, tort or otherwise from the use of or inability to use any of its contents, or from any action taken (or refrained from being taken) as a result of using the analysis or any of its contents. Datanet its directors, owners, editors, officials, employees, distributor and agents or any associate will not be liable for any errors in the information contained or any consequences arising from the use of the contents of the provided information/analysis.
10. If any provision of these terms and conditions is held invalid or illegal or unenforceable for any reason by any court of competent jurisdiction, such provision shall be severed and the remainder of provisions of the terms and conditions shall continue in full force and effect as if the Term of Use had been executed with the invalid, illegal or unenforceable provision eliminated.
11. If there are any discrepancies in the information provided, please bring it to attention of Datanet for suitable rectification measures.

**Buy Online This Complete Book At
Datanet India eBooks Store**

www.indiastatpublications.com

or go directly at

**[http://www.indiastatpublications.com/
Assembly_factbook/Punjab/Gurdaspur/ Pathankot](http://www.indiastatpublications.com/Assembly_factbook/Punjab/Gurdaspur/Pathankot)**



 **india**stat**elections**

ISBN : 978-93-5822-519-8



9 789358 225198