



Punjab

Assembly Factbook™

Firozpur Rural Assembly Constituency



Key Electoral Data of Firozpur Rural
Assembly Constituency (Vidhan Sabha)

Punjab

Assembly Factbook™

Firozpur Rural Assembly Constituency



Firozpur Rural Vidhan Sabha

Editor & Director

Dr. R.K. Thukral

Research Editor

Dr. Shafeeq Rahman

**Compiled, Researched and Published by
Datanet India Pvt. Ltd.**

D-100, 1st Floor,

Okhla Industrial Area, Phase-I,

New Delhi- 110020.

Ph.: 91-11- 43580781-84

Email : support@indiastatpublications.com

Website : www.indiastatelections.com

Online Book Store :

www.indiastatpublications.com

Report No. : AFB/PB-077-0123

ISBN : 978-93-5822-998-1

First Edition : January, 2018

Sixth Updated Edition : January, 2023

Price : Rs.11500/-

US\$ 310

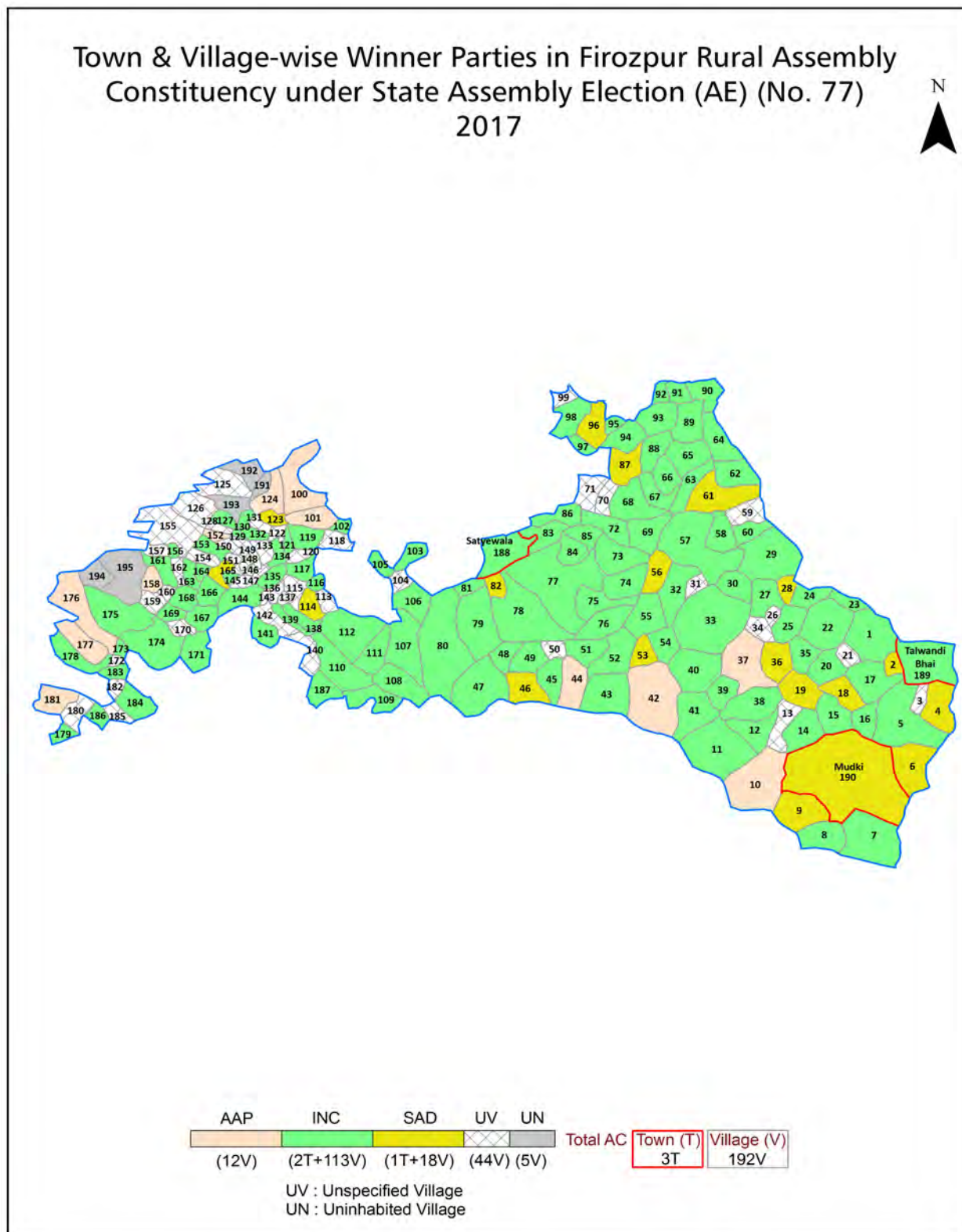
© **Datanet India Pvt. Ltd.**

All rights reserved. No part of this book may be reproduced, stored in a retrieval system or transmitted in any form or by any means, mechanical photocopying, photographing, scanning, recording or otherwise without the prior written permission of the publisher. Please refer to Disclaimer at page no. 211 for the use of this publication.

Printed in India

No.	Particulars	Page No.
	Introduction	
1	Assembly Constituency - (Vidhan Sabha) at a Glance Features of Assembly as per Delimitation Commission of India (2008)	1-2
	Location and Political Maps	
2	Location Map Boundaries of Assembly Constituency - (Vidhan Sabha) in District Boundaries of Assembly Constituency under Parliamentary Constituency - (Lok Sabha) Town & Village-wise Winner Parties- 2022, 2019, 2017, 2014, 2012 and 2009	3-11
	Administrative Setup (2011)	
3	District Sub-district Towns Villages Inhabited Villages Uninhabited Villages Village Panchayat Intermediate Panchayat	12-22
	Demographics (2011)	
4	Population Households Rural/Urban Population Towns and Villages by Population Size Sex Ratio (Total & 0-6 Years) Religious Population Social Population Literacy Rate	23-24
	Electoral Features	
5	Important Dates of Last Elections Held Electors by Gender Service Electors Voters Voters Turnout Polling Stations & Average Number of Electors per Polling Station Electors by Age Group Present Elected Representatives	25-30
	Historical Summary Election Results	
6	Vote Share of Major Parties Winning Margin (Number & Percentage) Polarity of Parties Summary Result of Assembly Segment of Parliamentary Elections 2019, 2014, 2009, 2004 and 1999 Summary Result of Assembly Elections 2022, 2017, 2012, 2007, 2002, 1997, 1992, 1985, 1980, 1977, 1972, 1969, 1967, 1962, 1957 and 1952	31-55
	Polling Station Level Election Results	
7	Name and Number of Polling Station 2022, 2019, 2017, 2014, 2012 and 2009 Polling Station-wise Electors, Voters & Voters Turnout 2022, 2019, 2017, 2014, 2012 and 2009 Polling Station wise Elections Results 2022, 2019, 2017, 2014, 2012 and 2009	56-192
8	Panchayat Election Results Panchayat Result 2013	193-192
	Share of Assembly Constituency	
9	Share of Assembly Constituency - (Vidhan Sabha) in State, District and Parliamentary Constituency - (Lok Sabha)	193
	Socio-Economic Amenities (2011)	
10	Access to Administrative Units Agricultural, Manufacturing and Industrial Commodities Demographic Indicators Education Health & Manpower Drinking Water Supply Sanitation Entertainment and Recreations Infrastructure Power Food Allocation Distribution and Marketing of Agriculture Commodities Infrastructure Transport and Road Infrastructure Communication Banking and Financial Services Land Use Irrigation Source	195-209
11	Abbreviation & Sources	210
12	Disclaimer	211

Location & Political Map



Administrative Setup

List of Village Panchayat & Intermediate Panchayat (Block) Name- 2011

Village Name	Village Panchayat Name	Intermediate Panchayat Name
Achhewala (20)	Achhewala	Ghall Khurd
Aku Mastu Ke (31)	Maste Ke Akku	Ghall Khurd
Ala Dhutta (274)	Kala Tibba	Mamdot
Arazi Katoria (157)	Arazi Katoria	Ghall Khurd
Badhni Gulab Singh (196)	Badni Gulab Singh	Ghall Khurd
Badhni Jaimal Singh (199)	Wadhni Jaimal Singh	Ghall Khurd
Basti Pathanawali (303)	Basti Pathanawali	Mamdot
Bazewala (211)	Kasubegu	Ghall Khurd
Bazidpur (212)	Wazidpur	Ghall Khurd
Begu Mahu (84)	Begu Mahu	Firozpur
Betu Qadim (245)	Betu Qadim	Mamdot
Bhabra Azam Shahwala (222)	Bhabra Azam Shahwala	Firozpur
Bhamba Haji (286)	Bhamba Haji	Mamdot
Bhambawala Urf Landa (151)	Bhambawala Urf Landa	Ghall Khurd
Bhangali (160)	Bhangali	Ghall Khurd
Bhangar (205)	Bhanger	Ghall Khurd
Bholluwala (183)	Bholluwala	Ghall Khurd
Bhure Kalan (83)	Bhure Kalan	Mamdot
Bodal (314)	Bodal	Mamdot
Bukan Khanwala (216)	Bukhan Khanwala	Firozpur
Butewala (116)	Rukna Mungla	Firozpur
Chak Bhangewala (347)	Chak Bhangewala	Mamdot
Chak Dona Rahime Ke (344)	Chak Dona Rahime Ke	Mamdot
Chak Ghobai Alias Tangan (299)	Chak Ghobai Alias Tangan	Mamdot
Chak Ghobai Urf Taranwala (200)	Chak Ghubaya Urf Tangan	Mamdot
Chak Khundar (311)	Chak Khunder	Mamdot
Chak Malha Kari (280)	Mehmad Khan Niazi	Mamdot
Chak Sawai Khurd (309)	Sawai Bhokhari	Mamdot
Chak Sotrian (288)	Habib Wala	Firozpur

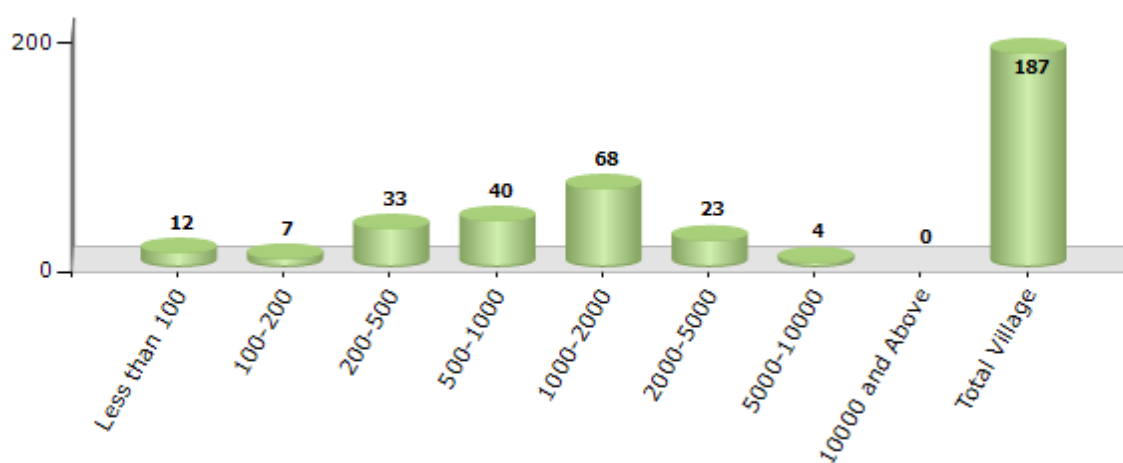
Contd....

Demographics

Number of Villages by Population Size - 2011

Less than 100	100-200	200-500	500-1000	1000-2000	2000-5000	5000-10000	10000 and Above	Total Village
12	7	33	40	68	23	4	0	187

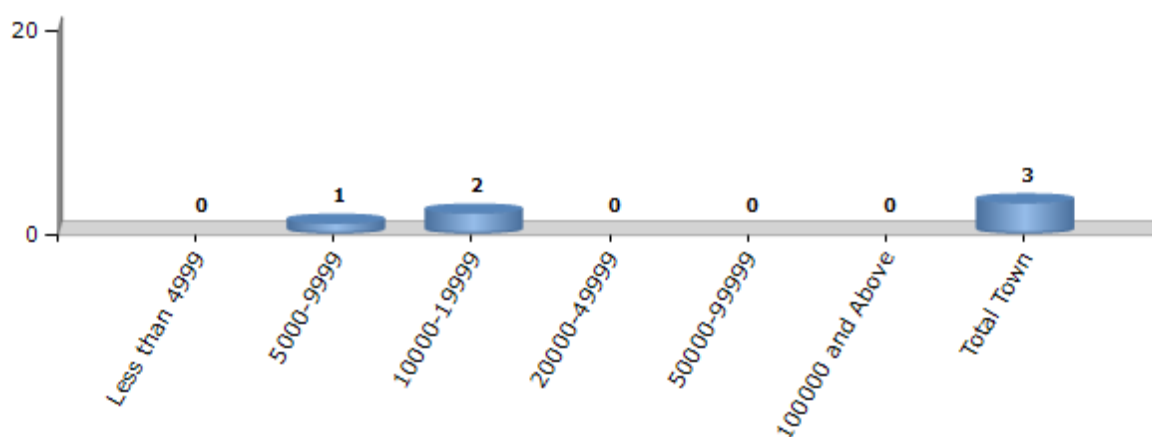
Number of Villages by Population Size - 2011



Number of Towns by Population Size - 2011

Less than 4999	5000-9999	10000-19999	20000-49999	50000-99999	100000 and Above	Total Town
0	1	2	0	0	0	3

Number of Towns by Population Size - 2011



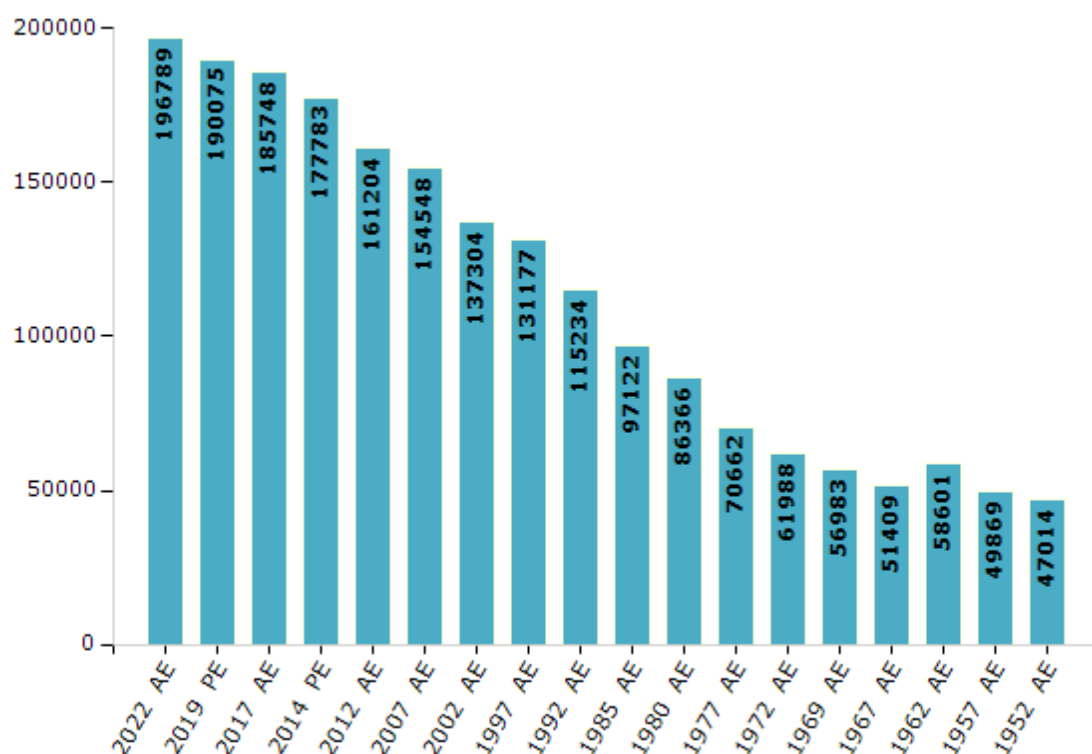
Electoral Features

Electors by Male & Female

Year	Male	Female	Others	Total
2022 AE	103762	93024	3	196789
2019 PE	100199	89873	3	190075
2017 AE	97892	87855	1	185748
2014 PE	93115	84665	3	177783
2012 AE	84946	76258	0	161204
2009 PE	-	-	-	-
2007 AE	79308	75240	-	154548
2004 PE	-	-	-	-
2002 AE	71691	65613	-	137304
1999 PE	-	-	-	-
1997 AE	72147	59030	-	131177

Year	Male	Female	Others	Total
1992 AE	60553	54681	-	115234
1985 AE	53106	44016	-	97122
1980 AE	46294	40072	-	86366
1977 AE	37761	32901	-	70662
1972 AE	32809	29179	-	61988
1969 AE	30855	26128	-	56983
1967 AE	-	-	-	51409
1962 AE	-	-	-	58601
1957 AE	-	-	-	49869
1952 AE	-	-	-	47014

Number of Electors



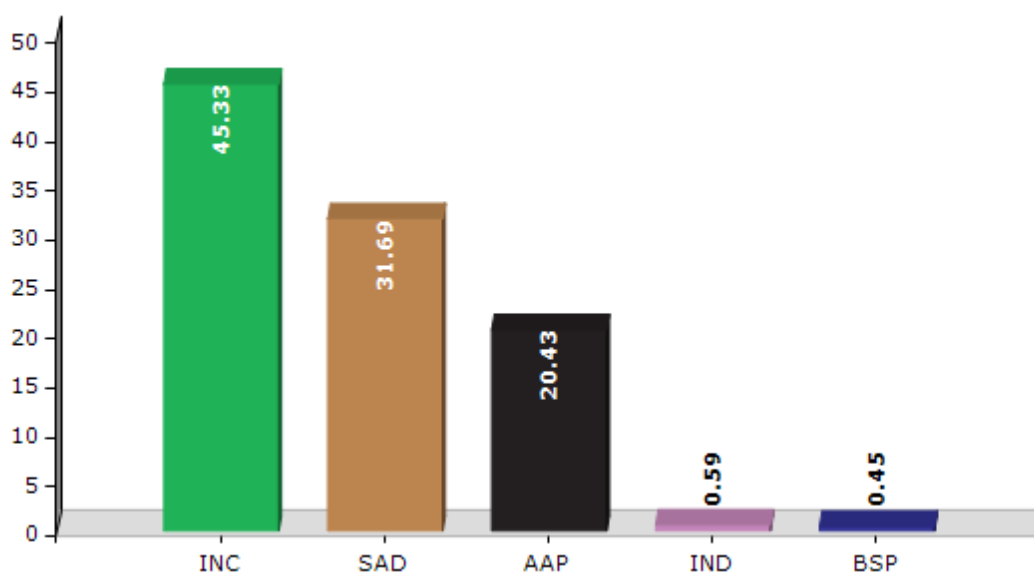
Note : AE : Assembly Election, PE : Assembly Segment of Parliamentary Election

Historical Summary Election Results

Summary Result of Assembly Election - 2017

Candidate Name	Party	Votes	Votes %
Satkar Kaur	INC	71037	45.33
Joginder Singh Jindu	SAD	49657	31.69
Mohan Singh Phallian Wala	AAP	32011	20.43
Joginder Singh	IND	924	0.59
Puran	BSP	698	0.45
Lal Singh Sulhani	SAD(M)	498	0.32
Amarjit Singh Gharu	IND	276	0.18
Badal Singh	SWAP	261	0.17
Sunny Kumar	IND	228	0.15
Sajan	IND	202	0.13
	NOTA	920	0.59

Votes Percentage of Top Parties - 2017



Polling Station Level Election Results

Number and Name of Polling Stations (PS) (2022)

Number of Polling Stations	Name of Polling Stations	Number of Polling Stations	Name of Polling Stations
1	Govt.Ele.School Mattar Uttar	22	Govt.Ele.School Jodhpur
2	Govt.Ele.School Rao Ke Hithar	23	Govt. Elementary School Chak Ghubai Urf Taran Wali
3	Govt.Ele.School Rao Ke Hithar	24	Govt.Ele.School Rahim Ke Uttar
4	Govt Ele School Bodal	25	Govt Ele School Lakhmir Ke Uttar
5	Govt.Elementary School Betu Qadim	26	Govt.Ele.School Chakk Dona Rahim Ke
6	Govt. Elementary School Jama Rakhiya Hitharh	27	Govt. Elementary School Basti Gatti Masta No. 2
7	Govt. Sen.Sec.School Hazara Singh Wala	28	Govt.Elementary School Chakk Ghubai Urf Tangan
8	Govt. Sen.Sec.School Hazara Singh Wala	29	Govt.Ele.School Tibbi Kalan
9	Govt. Elementary School Hajara Singh Wala	30	Govt.Ele.School Kakkar
10	Govt Ele School Lakha Singh Wala Uttar	31	Govt. Elementary School Malla Rahime Ke Uttar
11	Govt Ele School, Jama Rakhian Uttar	32	Govt Elementary School Chakk Bhange Wala (Right Side)
12	Govt.Eleentary School Jallo Ke	33	Govt Elementary School Chakk Bhange Wala (Right Side)
13	Lakha Singh Wala Hithar	34	Govt.Ele.School Pojo Ke Uttar
14	Govt.Ele. School Mamdot Hithar (Sahan Ke)	35	Govt.Ele.School Pojo Ke Uttar
15	Govt. Sen.Sec.School Purana (Girls), Mamdot Utarh	36	Govt.Ele.School Changa Khurd
16	Govt. Sen.Sec.School Purana (Girls), Mamdot Utarh	37	Govt. Ele. School, Tibbi Khurd
17	Govt.Ele School Basti Gulab Singh	38	Govt.Ele.School Kanda Wali
18	Govt. Sr.Sec.School (Boys), Mamdot Uttar	39	Govt.Ele.School Wariyam Wala
19	Govt. Sr.Sec.School (Boys), Mamdot Uttar	40	Govt.Ele.School Ruhela Haji
20	Govt. Elementary School Mamdot Uttar (Right Side)	41	Govt.Ele.School Lakha Haji
21	Govt. Elementary School Mamdot Uttar (Right Side)	42	Govt.Ele.School Fatte Wala Hittar

Contd....

Polling Station Level Election Results

Polling Station-wise Votes Secured by Overall Top Five Parties in Firozpur Rural Assembly in Assembly Election (AE) under Firozpur Parliamentary Constituency in Punjab (2022)

Number of Polling Station	Winner - Rajneesh Kumar Dahiya (AAP)	Runner-up - Joginder Singh Jindu (SAD)	3rd - Ashu Banger (INC)	4th - Naseeb Kaur (SAD(M))	5th - Morda Singh (IND)	NOTA	Other	Total Votes Secured
36	487	166	62	8	8	3	40	774
37	342	143	84	51	8	1	10	639
38	343	323	54	4	14	6	17	761
39	268	191	48	12	24	3	7	553
40	401	147	41	7	7	1	9	613
41	372	162	48	8	19	1	13	623
42	297	78	18	2	7	1	15	418
43	352	115	38	15	6	2	5	533
44	347	103	40	4	9	0	15	518
45	465	202	51	3	2	0	48	771
46	361	167	46	1	5	2	28	610
47	385	140	81	12	8	4	20	650
48	460	135	108	5	12	1	25	746
49	169	74	6	28	2	2	8	289
50	487	177	5	9	11	3	12	704
51	542	152	10	12	13	1	25	755
52	505	151	19	8	27	6	34	750
53	355	283	117	40	48	5	11	859
54	252	153	49	2	4	2	14	476
55	221	274	35	28	3	1	8	570
56	225	223	93	19	6	1	14	581
57	102	187	40	0	4	1	3	337
58	103	205	53	9	3	2	3	378
59	187	206	84	1	8	3	6	495
60	286	129	27	11	0	0	2	455
61	157	127	84	13	17	3	5	406
62	192	119	51	3	2	0	3	370
63	240	170	94	8	5	4	10	531
64	100	286	204	3	2	1	8	604
65	219	107	60	8	4	6	8	412
66	154	175	110	17	23	1	6	486
67	296	215	105	57	14	4	6	697
68	315	197	236	13	6	3	6	776
69	140	192	127	4	12	1	8	484
70	262	248	46	6	9	0	3	574

Contd....

Polling Station Level Election Results

Winner, Runner-up and 3rd Party Position & Winning Margin According to Polling Stations in Firozpur Rural Assembly in Assembly Election (AE) under Firozpur Parliamentary Constituency in Punjab (2022)

Polling Station Number	Winner Party	Winner Votes (%)	Runner-up Party	Runner-up Votes (%)	Winning Margin Votes (%)	Third Party	Third Party Votes (%)	Other Votes (%)
71	AAP	130 (40.12)	SAD	96 (29.63)	34 (10.49)	INC	60 (18.52)	38 (11.73)
72	SAD	418 (44.75)	AAP	375 (40.15)	43 (4.6)	INC	92 (9.85)	49 (5.25)
73	INC	278 (34.28)	AAP	252 (31.07)	26 (3.21)	SAD	215 (26.51)	66 (8.14)
74	AAP	252 (38.18)	INC	196 (29.7)	56 (8.48)	SAD	144 (21.82)	68 (10.3)
75	SAD	283 (44.29)	INC	268 (41.94)	15 (2.35)	AAP	65 (10.17)	23 (3.6)
76	AAP	291 (48.74)	SAD	183 (30.65)	108 (18.09)	INC	96 (16.08)	27 (4.52)
77	SAD	117 (43.01)	AAP	92 (33.82)	25 (9.19)	INC	48 (17.65)	15 (5.51)
78	SAD	327 (38.25)	AAP	298 (34.85)	29 (3.4)	INC	179 (20.94)	51 (5.96)
79	SAD	353 (38.66)	AAP	349 (38.23)	4 (0.43)	INC	147 (16.1)	64 (7.01)
80	AAP	346 (40.42)	SAD	233 (27.22)	113 (13.2)	INC	202 (23.6)	75 (8.76)
81	AAP	345 (45.34)	SAD	279 (36.66)	66 (8.68)	INC	110 (14.45)	27 (3.55)
82	AAP	295 (49.92)	SAD	197 (33.33)	98 (16.59)	INC	69 (11.68)	30 (5.08)
83	SAD	182 (47.89)	AAP	140 (36.84)	42 (11.05)	INC	47 (12.37)	11 (2.89)
84	SAD	336 (38.53)	INC	269 (30.85)	67 (7.68)	AAP	218 (25)	49 (5.62)
85	SAD	193 (38.6)	AAP	156 (31.2)	37 (7.4)	INC	121 (24.2)	30 (6)
86	AAP	380 (57.58)	SAD	204 (30.91)	176 (26.67)	INC	40 (6.06)	36 (5.45)
87	AAP	326 (52.58)	SAD	246 (39.68)	80 (12.9)	SAD(M)	22 (3.55)	26 (4.19)
88	AAP	274 (48.67)	SAD	242 (42.98)	32 (5.69)	INC	36 (6.39)	11 (1.95)
89	AAP	502 (65.45)	SAD	182 (23.73)	320 (41.72)	INC	60 (7.82)	23 (3)
90	AAP	383 (46.54)	SAD	330 (40.1)	53 (6.44)	INC	77 (9.36)	33 (4.01)
91	AAP	305 (53.89)	SAD	192 (33.92)	113 (19.97)	INC	51 (9.01)	18 (3.18)
92	AAP	416 (51.94)	SAD	226 (28.21)	190 (23.73)	INC	123 (15.36)	36 (4.49)
93	AAP	414 (55.42)	SAD	154 (20.62)	260 (34.8)	INC	134 (17.94)	45 (6.02)
94	AAP	287 (52.95)	SAD	169 (31.18)	118 (21.77)	INC	57 (10.52)	29 (5.35)
95	AAP	393 (53.11)	SAD	271 (36.62)	122 (16.49)	INC	49 (6.62)	27 (3.65)
96	AAP	199 (54.52)	SAD	102 (27.95)	97 (26.57)	INC	38 (10.41)	26 (7.12)
97	SAD	263 (51.57)	AAP	207 (40.59)	56 (10.98)	INC	25 (4.9)	15 (2.94)
98	AAP	54 (45.76)	SAD	54 (45.76)	0 (0)	SAD(M)	7 (5.93)	3 (2.54)
99	AAP	243 (51.27)	SAD	145 (30.59)	98 (20.68)	INC	65 (13.71)	21 (4.43)
100	AAP	410 (55.26)	SAD	206 (27.76)	204 (27.5)	INC	81 (10.92)	45 (6.06)
101	SAD	255 (36.27)	AAP	206 (29.3)	49 (6.97)	INC	198 (28.17)	44 (6.26)
102	AAP	415 (53.14)	SAD	260 (33.29)	155 (19.85)	INC	58 (7.43)	48 (6.15)
103	AAP	228 (53.02)	SAD	164 (38.14)	64 (14.88)	INC	30 (6.98)	8 (1.86)
104	SAD	307 (38.04)	AAP	260 (32.22)	47 (5.82)	INC	191 (23.67)	49 (6.07)
105	SAD	250 (45.45)	AAP	191 (34.73)	59 (10.72)	INC	91 (16.55)	18 (3.27)

Contd....

Socio-Economic Amenities - Rural

Access to Education Facilities

Particulars	Number of Villages (% of Population)				
	Available	Not Available	If Not Available (Distance of Nearest Facility)		
			A	B	C
Govt. Primary School	159 (97)	28 (3)	25 (1)	1 (0)	0 (0)
Private Primary School	41 (34)	146 (66)	0 (0)	0 (0)	0 (0)
Govt. Middle School	76 (59)	111 (41)	93 (34)	5 (1)	0 (0)
Private Middle School	19 (17)	168 (83)	8 (3)	0 (0)	0 (0)
Govt. Secondary School	34 (33)	153 (67)	94 (43)	28 (10)	0 (0)
Private Secondary School	11 (12)	176 (88)	16 (7)	11 (5)	0 (0)
Govt. Senior Secondary School	15 (18)	172 (82)	89 (44)	65 (29)	8 (3)
Private Senior Secondary School	6 (8)	181 (92)	7 (5)	1 (1)	0 (0)
Govt. Arts and Science Degree College	0 (0)	187 (100)	3 (1)	19 (15)	104 (47)
Private Arts and Science Degree College	2 (2)	185 (98)	6 (5)	11 (10)	42 (21)
Govt. Engineering College	2 (0)	185 (100)	1 (0)	18 (16)	122 (56)
Private Engineering College	0 (0)	187 (100)	3 (3)	7 (5)	34 (19)
Govt. Medicine College	0 (0)	187 (100)	1 (1)	1 (0)	153 (83)
Private Medicine College	0 (0)	187 (100)	0 (0)	0 (0)	32 (16)
Govt. Management Institute	0 (0)	187 (100)	2 (1)	16 (13)	118 (57)
Private Management Institute	0 (0)	187 (100)	1 (0)	4 (2)	46 (26)
Govt. Polytechnic	0 (0)	187 (100)	2 (1)	19 (18)	143 (67)
Private Polytechnic	0 (0)	187 (100)	0 (0)	2 (2)	21 (12)
Govt. Vocational Training School/ITI	1 (0)	186 (100)	2 (1)	19 (19)	144 (68)
Private Vocational Training School/ITI	0 (0)	187 (100)	1 (0)	3 (3)	17 (10)
Govt. Non Formal Training Centre	0 (0)	187 (100)	2 (1)	16 (17)	139 (67)
Private Non Formal Training Centre	0 (0)	187 (100)	0 (0)	2 (1)	28 (14)
Govt. School For Disabled	3 (3)	184 (97)	4 (2)	19 (18)	143 (68)
Private School For Disabled	2 (3)	185 (97)	0 (0)	1 (1)	17 (8)
Government Others	0 (0)	187 (100)	2 (1)	18 (17)	131 (59)
Private Others	0 (0)	187 (100)	0 (0)	1 (1)	35 (22)

Note : Distance A : Less than 5 km; B : Between 5-10 km; C : 10+ km.; Source : Data Analysis is based on 2011 Census.

DISCLAIMER

The Terms of Use and Disclaimer of Datanet India Private Limited (hereinafter referred to as "Datanet") for use of this analysis report of **Firozpur Rural Assembly Constituency (Firozpur Rural Vidhan Sabha)** :-

1. **Assembly Factbook™** is a Registered Trade Mark owned by Datanet.
2. All the maps are sketched and graphical representation only and have not been drawn to the scale and also not to represent the actual geographical area or boundary of the unit.
3. The data for the aforesaid analysis is based on authentic sources and has been culled from the various publications of Census, CSO and NSSO for district and block level data, various central and state government departments, Central & State Elections Commissions and the concerned Returning Officers' releases, Electoral Rolls, Election results and allied publications, internal assessment, surveys, estimates and analysis. Therefore, certain adjustment of data at micro level may have been done to arrive closer to the macro data.
4. Data have been provided on an "As Is" and "As AVAILABLE" basis
5. The colours shown in the maps or diagram and charts of a particular party, alliance or AC are indicative and do not represent them.
6. This publication which includes maps, sheets, graphs and data would be the property under copyright of Datanet only. The user may use these for its internal study, analysis and research purposes. It's public display, re-selling or any commercial uses by the user are not allowed.
7. Datanet has taken due care and caution in compilation and processing of data and allied information, but does not guarantee the accuracy, adequacy or completeness of any information/analysis and will be not responsible for any errors or omissions or for the results obtained from the use of such information/analysis.
8. All the contents for the publication have been culled from various authentic sources and Datanet reasonably believes such sources to be reliable, but does not make any representations, express or implied as to the accuracy or fitness of use of such information. The information or contents of the information/analysis do not constitute advice and should not be relied upon in making (or refraining from making) any decision. Any reliance placed upon the information provided by Datanet is the sole responsibility and strictly at the user's risk.
9. In no event will Datanet be liable for any damages (including, without limitation, damages for loss of business projects, or loss of profits) arising in contract, tort or otherwise from the use of or inability to use any of its contents, or from any action taken (or refrained from being taken) as a result of using the analysis or any of its contents. Datanet its directors, owners, editors, officials, employees, distributor and agents or any associate will not be liable for any errors in the information contained or any consequences arising from the use of the contents of the provided information/analysis.
10. If any provision of these terms and conditions is held invalid or illegal or unenforceable for any reason by any court of competent jurisdiction, such provision shall be severed and the remainder of provisions of the terms and conditions shall continue in full force and effect as if the Term of Use had been executed with the invalid, illegal or unenforceable provision eliminated.
11. If there are any discrepancies in the information provided, please bring it to attention of Datanet for suitable rectification measures.

**Buy Online This Complete Book At
Datanet India eBooks Store**

www.indiastatpublications.com

or go directly at

**[http://www.indiastatpublications.com/
Assembly_factbook/Punjab/Firozpur/ Firozpur_Rural](http://www.indiastatpublications.com/Assembly_factbook/Punjab/Firozpur/Firozpur_Rural)**

 **india**stat**elections**

ISBN : 978-93-5822-998-1



9 789358 229981