



Punjab

# Assembly Factbook™

Sahnewal Assembly Constituency



Key Electoral Data of Sahnewal  
Assembly Constituency (Vidhan Sabha)

Punjab

# **Assembly Factbook™**

Sahnewal Assembly Constituency



Sahnewal Vidhan Sabha

**Editor & Director**

Dr. R.K. Thukral

**Research Editor**

Dr. Shafeeq Rahman

**Compiled, Researched and Published by  
Datanet India Pvt. Ltd.**

D-100, 1st Floor,

Okhla Industrial Area, Phase-I,

New Delhi- 110020.

Ph.: 91-11- 43580781-84

Email : support@indiastatpublications.com

Website : www.indiastatelections.com

**Online Book Store :**

www.indiastatpublications.com

**Report No. :** AFB/PB-059-0123

**ISBN :** 978-93-5822-577-8

**First Edition :** January, 2018

**Sixth Updated Edition :** January, 2023

**Price :** Rs.11500/-

US\$ 310

© **Datanet India Pvt. Ltd.**

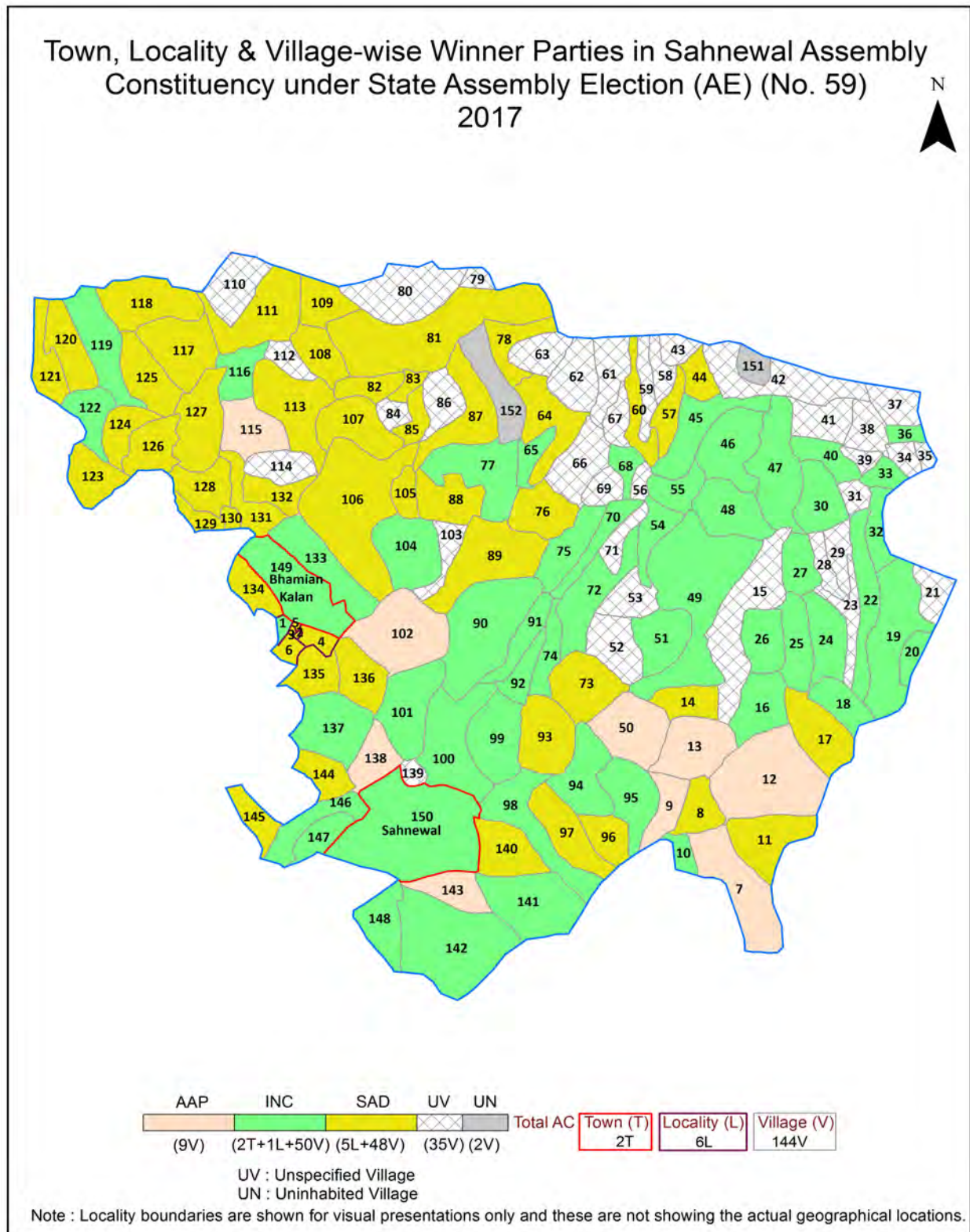
All rights reserved. No part of this book may be reproduced, stored in a retrieval system or transmitted in any form or by any means, mechanical photocopying, photographing, scanning, recording or otherwise without the prior written permission of the publisher. Please refer to Disclaimer at page no. 242 for the use of this publication.

Printed in India

No.	Particulars	Page No.
	<b>Introduction</b>	
1	Assembly Constituency - (Vidhan Sabha) at a Glance   Features of Assembly as per Delimitation Commission of India (2008)	1-2
	<b>Location and Political Maps</b>	
2	Location Map   Boundaries of Assembly Constituency - (Vidhan Sabha) in District   Boundaries of Assembly Constituency under Parliamentary Constituency - (Lok Sabha)   Town, Locality & Village-wise Winner Parties- 2022, 2019, 2017, 2014, 2012 and 2009	3-11
	<b>Administrative Setup (2011)</b>	
3	District   Sub-district   Towns   Villages   Inhabited Villages   Uninhabited Villages   Village Panchayat   Intermediate Panchayat	12-20
	<b>Demographics (2011)</b>	
4	Population   Households   Rural/Urban Population   Towns and Villages by Population Size   Sex Ratio (Total & 0-6 Years)   Religious Population   Social Population   Literacy Rate	21-22
	<b>Electoral Features</b>	
5	Important Dates of Last Elections Held   Electors by Gender   Service Electors   Voters   Voters Turnout   Polling Stations & Average Number of Electors per Polling Station   Electors by Age Group   Present Elected Representatives	23-28
	<b>Historical Summary Election Results</b>	
6	Vote Share of Major Parties   Winning Margin (Number & Percentage)   Polarity of Parties   Summary Result of Assembly Segment of Parliamentary Elections 2019, 2014 and 2009   Summary Result of Assembly Elections 2022, 2017 and 2012	29-38
	<b>Polling Station Level Election Results</b>	
7	Name and Number of Polling Station 2022, 2019, 2017, 2014, 2012 and 2009   Polling Station-wise Electors, Voters & Voters Turnout 2022, 2019, 2017, 2014, 2012 and 2009   Polling Station wise Elections Results 2022, 2019, 2017, 2014, 2012 and 2009	39-185
8	<b>Panchayat Election Results</b> Panchayat Result 2013	186-223
	<b>Share of Assembly Constituency</b>	
9	Share of Assembly Constituency - (Vidhan Sabha) in State, District and Parliamentary Constituency - (Lok Sabha)	224
	<b>Socio-Economic Amenities (2011)</b>	
10	Access to Administrative Units   Agricultural, Manufacturing and Industrial Commodities   Demographic Indicators   Education   Health & Manpower   Drinking Water Supply   Sanitation   Entertainment and Recreations Infrastructure   Power   Food Allocation Distribution and Marketing of Agriculture Commodities Infrastructure   Transport and Road Infrastructure   Communication   Banking and Financial Services   Land Use   Irrigation Source	226-240
11	<b>Abbreviation &amp; Sources</b>	241
12	<b>Disclaimer</b>	242



## Location & Political Map



## Administrative Setup

### List of Village Panchayat & Intermediate Panchayat (Block) Name- 2011

Village Name	Village Panchayat Name	Intermediate Panchayat Name
Bahadurpur (4)	Khanpur Bet	Ludhiana-II
Bajra (76)	Bajra, Priya Colony , Ekta Colony	Ludhiana-II
Balliawal (17)	Balliawal	Ludhiana-II
Barwala (219)	Barwala	Ludhiana-I
Baura (36)	Baura	Ludhiana-II
Bhagpur (192)	Bhagpur	Ludhiana-II
Bhaini Ala (197)	Bhaini Ala	Ludhiana-II
Bhaini Doaba (24)	Bhaini Doaba	Ludhiana-II
Bhaini Gahi (21)	Bhaini Gahi	Ludhiana-II
Bhaini Kima (23)	Bhaini Kima	Ludhiana-II
Bhaini Nathu (22)	Bhaini Nathu	Ludhiana-II
Bhaini Salu (38)	Bhaini Salu	Ludhiana-II
Bhairo Munna (222)	Bhairo Munna	Ludhiana-I
Bhaman Kalan (205)	Bhaman Kalan	Ludhiana-II
Bhaman Khurd (204)	Bhaman Khurd	Ludhiana-II
Bhamian Khurd (180)	Bhamian Khurd	Ludhiana-II
Bhoda (69)	Kakka	Ludhiana-II
Bholapur (238)	Bholapur	Ludhiana-II
Bhukhri Kalan (184)	Bhukhri Kalan	Ludhiana-II
Bhukhri Khurd (185)	Bhukhri Khurd	Ludhiana-II
Bhupana (5)	Bhupana	Ludhiana-II
Bilga (229)	Bilga	Ludhiana-I
Bir Sahnewal (221)	Bir Sahnewal	Ludhiana-I
Boont (63)	Mangat	Ludhiana-II
Boothgarh (48)	Boothgarh	Ludhiana-II
Boothgarh Jattan (13)	Boothgarh Jattan	Ludhiana-II
Bouner (39)	Bouner	Ludhiana-II
Budhewal (187)	Budhewal	Ludhiana-II
Burj Mattewara (46)	Mattewara	Ludhiana-II

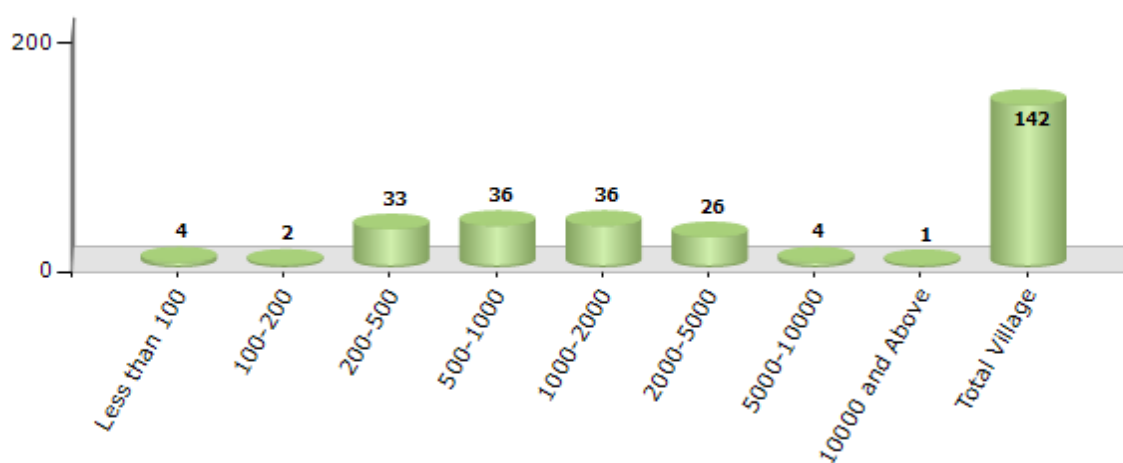
Contd....

## Demographics

### Number of Villages by Population Size - 2011

Less than 100	100-200	200-500	500-1000	1000-2000	2000-5000	5000-10000	10000 and Above	Total Village
4	2	33	36	36	26	4	1	142

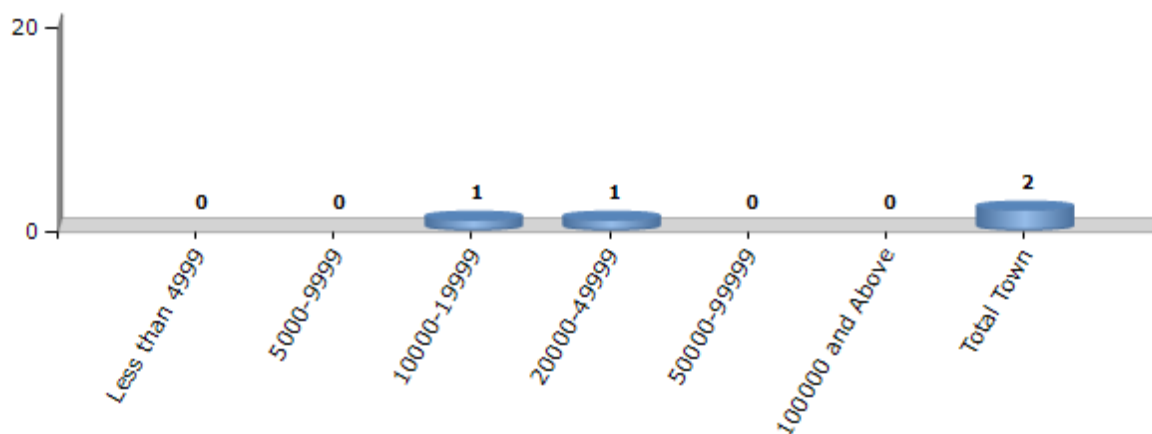
Number of Villages by Population Size - 2011



### Number of Towns by Population Size - 2011

Less than 4999	5000-9999	10000-19999	20000-49999	50000-99999	100000 and Above	Total Town
0	0	1	1	0	0	2

Number of Towns by Population Size - 2011



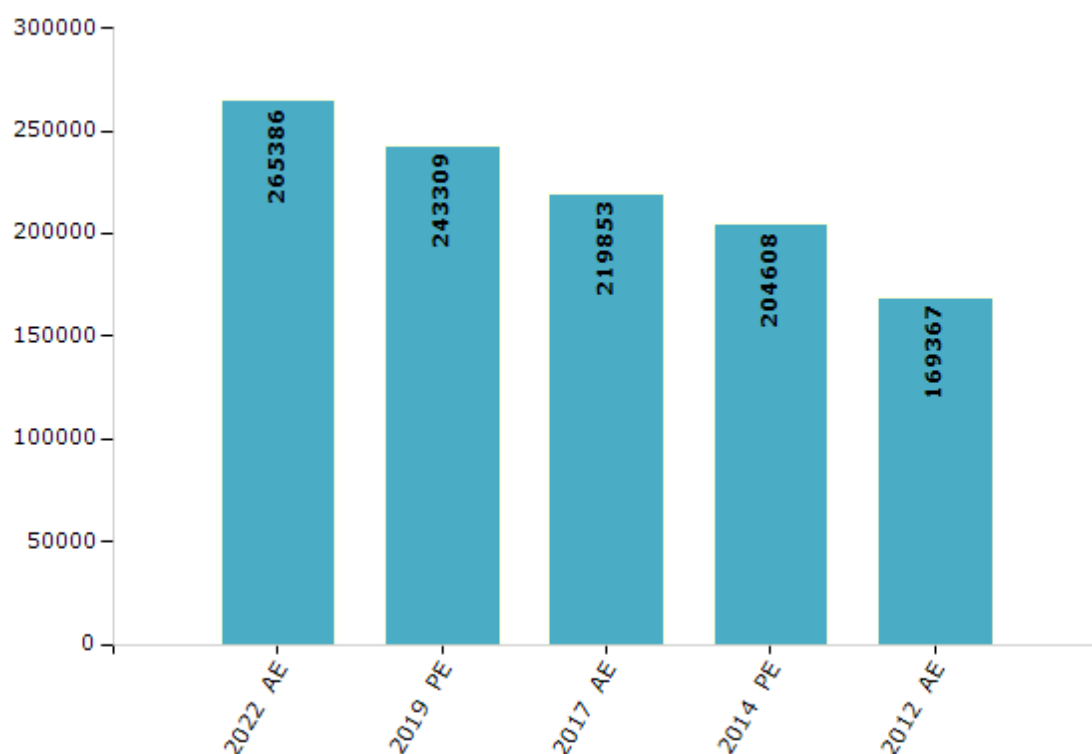
## Electoral Features

### Electors by Male & Female

Year	Male	Female	Others	Total
2022 AE	143946	121436	4	265386
2019 PE	132344	110955	10	243309
2017 AE	119625	100227	1	219853
2014 PE	111047	93560	1	204608
2012 AE	92160	77207	0	169367
2009 PE	-	-	-	-
2007 AE	-	-	-	-
2004 PE	-	-	-	-
2002 AE	-	-	-	-
1999 PE	-	-	-	-
1997 AE	-	-	-	-

Year	Male	Female	Others	Total
1992 AE	-	-	-	-
1985 AE	-	-	-	-
1980 AE	-	-	-	-
1977 AE	-	-	-	-
1972 AE	-	-	-	-
1969 AE	-	-	-	-
1967 AE	-	-	-	-
1962 AE	-	-	-	-
1957 AE	-	-	-	-
1952 AE	-	-	-	-

Number of Electors



**Note :** AE : Assembly Election, PE : Assembly Segment of Parliamentary Election

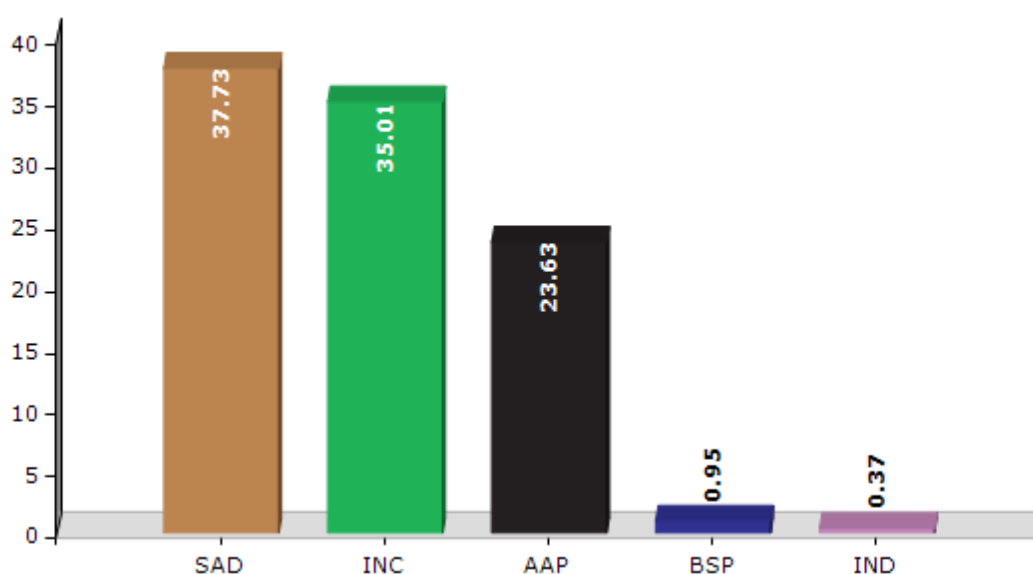


## Historical Summary Election Results

### Summary Result of Assembly Election - 2017

Candidate Name	Party	Votes	Votes %
Sharanjit Singh Dhillon	SAD	63184	37.73
Satwinder Kaur Bitti	INC	58633	35.01
Harjot Singh Bains	AAP	39570	23.63
Surinder Kumar	BSP	1588	0.95
Dalip Singh	IND	624	0.37
Manbir Singh Grewal	SAD(M)	586	0.35
Sushil Kumar	JKNPP	411	0.25
Daljeet Singh Bajwa	IND	352	0.21
Jagvir Singh Jaggi	SAPUNPA	343	0.2
Gurdeep Singh Kahlon	IND	258	0.15
Nagender Kumar	HSS	244	0.15
Randhir Singh	BASD	179	0.11
	NOTA	1510	0.9

Votes Percentage of Top Parties - 2017



## Polling Station Level Election Results

### Number and Name of Polling Stations (PS) (2022)

Number of Polling Stations	Name of Polling Stations	Number of Polling Stations	Name of Polling Stations
124	Perfect Public School, Mundian Tibba	145	Govt. Elementary School, Khasi Kalan
125	Perfect Public School, Mundian Tibba	146	Govt. Elementary School, Khasi Kalan
126	Govt. Elementary School, Mundian Khurd	147	Govt. Elementary School, Hawas
127	Govt. Elementary School, Mundian Khurd	148	Govt. Elementary School, Mangali Tanda
128	Govt. Elementary School, Mundian Khurd	149	Govt. Elementary School, Mangali Tanda
129	Govt. Elementary School, Bhamian Kalan	150	Govt. Middle School , Mattewara
130	Govt. Elementary School, Bhamian Kalan	151	Govt. Elementary School, Mangali Khas
131	Govt. Elementary School, Bhamian Kalan	152	Govt. Elementary School, Jiwan Pur
132	Govt. Middle School, Bhamian Kalan	153	Govt. Sen. Sec. School, Kadiana Kalan
133	Govt. Middle School, Bhamian Kalan	154	Govt. Sen. Sec. School, Kadiana Kalan
134	Hilson National Sr.Sec.School, Bhamian Khurd	155	Govt. Sen. Sec. School, Kadiana Kalan
135	Hilson National Sr.Sec.School, Bhamian Khurd	156	Govt. Primary School, Karhiana Khurd
136	Hilson National Sr.Sec.School, Bhamian Khurd	157	Govt. Elementary School, Khasi Khurd
137	Hilson National Sr.Sec.School, Bhamian Khurd	158	Govt. Elementary School, Bhukhri Kalan
138	Darshan Academy, Bhamian Kalan	159	Govt. Elementary School, Bhukhri Kalan
139	D.D.Memorial Public School, Gali No.4 Ram Nagar, Bhamian Kalan	160	Govt. High School, Sahibana
140	D.D.Memorial Public School, Gali No.4 Ram Nagar, Bhamian Kalan	161	Govt. High School, Sahibana
141	D.D.Memorial Public School, Gali No.4 Ram Nagar, Bhamian Kalan	162	Govt. Elementary School, Bholapur
142	D.D.Memorial Public School, Gali No.4 Balaji Colony, Ram Nagar, Bhamian Kalan	163	Govt. Elementary School, Bholapur
143	Govt. Elementary School, Tajpur	164	Govt. High School, (Girls) Ramgarh
144	Govt. Elementary School, Tajpur	165	Govt. High School, (Girls) Ramgarh

Contd....

## Polling Station Level Election Results

### Polling Station-wise Votes Secured by Overall Top Five Parties in Sahnewal Assembly in Assembly Election (AE) under Fatehgarh Sahib Parliamentary Constituency in Punjab (2022)

Number of Polling Station	Winner - Hardeep Singh Mundian (AAP)	Runner-up - Vikram Singh Bajwa (INC)	3rd - Sharanjit Singh Dhillon (SAD)	4th - Harpreet Singh Garcha (SADS)	5th - Amritpal Singh Chhandran (SAD(M))	NOTA	Other	Total Votes Secured
36	189	310	234	7	12	2	17	771
37	158	159	176	14	14	1	18	540
38	216	160	133	51	9	0	11	580
39	230	221	192	44	16	2	20	725
40	208	282	205	16	15	4	21	751
41	181	238	162	32	19	3	23	658
42	145	140	103	35	14	6	13	456
43	237	183	153	41	22	3	25	664
44	177	200	164	24	9	4	17	595
45	269	233	157	9	25	4	32	729
46	219	146	146	17	9	1	12	550
47	297	253	127	69	7	5	25	783
48	282	227	180	13	30	0	23	755
49	237	172	72	19	26	2	16	544
50	262	234	107	13	38	3	18	675
51	270	197	125	133	18	7	33	783
52	180	173	76	89	15	3	21	557
53	293	207	76	117	14	1	36	744
54	295	205	131	104	19	4	15	773
55	190	291	211	49	72	4	21	838
56	177	77	96	60	5	2	14	431
57	302	138	193	53	48	4	23	761
58	286	108	246	40	21	1	39	741
59	267	136	174	47	11	1	24	660
60	219	117	100	47	7	0	15	505
61	407	145	154	84	6	3	30	829
62	255	61	179	189	5	4	29	722
63	206	62	150	86	7	1	25	537
64	265	59	200	156	4	2	16	702
65	178	199	115	18	7	2	18	537
66	210	287	165	14	21	6	26	729
67	197	180	132	19	20	5	16	569
68	277	69	153	62	4	6	21	592
69	229	84	195	46	8	7	7	576
70	290	104	90	37	21	3	17	562

Contd....

## Polling Station Level Election Results

**Winner, Runner-up and 3rd Party Position & Winning Margin According to Polling Stations in Sahnewal Assembly in Assembly Election (AE) under Fatehgarh Sahib Parliamentary Constituency in Punjab (2022)**

Polling Station Number	Winner Party	Winner Votes (%)	Runner-up Party	Runner-up Votes (%)	Winning Margin Votes (%)	Third Party	Third Party Votes (%)	Other Votes (%)
71	AAP	324 (46.15)	SAD	140 (19.94)	184 (26.21)	INC	136 (19.37)	102 (14.53)
72	AAP	301 (41.86)	SAD	246 (34.21)	55 (7.65)	INC	96 (13.35)	76 (10.57)
73	AAP	299 (40.9)	SAD	229 (31.33)	70 (9.57)	INC	122 (16.69)	81 (11.08)
74	AAP	362 (50.56)	INC	137 (19.13)	225 (31.43)	SAD	99 (13.83)	118 (16.48)
75	AAP	256 (43.69)	SAD	145 (24.74)	111 (18.95)	INC	78 (13.31)	107 (18.26)
76	AAP	247 (37.37)	SAD	185 (27.99)	62 (9.38)	INC	121 (18.31)	108 (16.34)
77	AAP	378 (47.19)	SAD	152 (18.98)	226 (28.21)	INC	120 (14.98)	151 (18.85)
78	AAP	327 (46.98)	SAD	244 (35.06)	83 (11.92)	INC	64 (9.2)	61 (8.76)
79	SAD	291 (38.14)	AAP	241 (31.59)	50 (6.55)	SADS	104 (13.63)	127 (16.64)
80	AAP	236 (37.11)	INC	160 (25.16)	76 (11.95)	SAD	109 (17.14)	131 (20.6)
81	AAP	178 (46.23)	SAD	69 (17.92)	109 (28.31)	INC	61 (15.84)	77 (20)
82	AAP	238 (47.89)	SAD	94 (18.91)	144 (28.98)	SADS	74 (14.89)	91 (18.31)
83	AAP	212 (48.07)	SAD	141 (31.97)	71 (16.1)	INC	48 (10.88)	40 (9.07)
84	AAP	293 (50.96)	INC	136 (23.65)	157 (27.31)	SAD	94 (16.35)	52 (9.04)
85	AAP	186 (51.96)	SAD	86 (24.02)	100 (27.94)	INC	40 (11.17)	46 (12.85)
86	AAP	191 (34.85)	SAD	115 (20.99)	76 (13.86)	INC	97 (17.7)	145 (26.46)
87	AAP	255 (33.64)	SAD	189 (24.93)	66 (8.71)	INC	135 (17.81)	179 (23.61)
88	AAP	170 (37.86)	SAD	95 (21.16)	75 (16.7)	INC	83 (18.49)	101 (22.49)
89	AAP	192 (30.33)	SAD	154 (24.33)	38 (6)	SAD(M)	142 (22.43)	145 (22.91)
90	AAP	324 (49.09)	SAD	139 (21.06)	185 (28.03)	SADS	75 (11.36)	122 (18.48)
91	AAP	255 (48.11)	SAD	105 (19.81)	150 (28.3)	SADS	66 (12.45)	104 (19.62)
92	AAP	273 (48.4)	SAD	155 (27.48)	118 (20.92)	SADS	74 (13.12)	62 (10.99)
93	AAP	378 (46.96)	SAD	188 (23.35)	190 (23.61)	SADS	102 (12.67)	137 (17.02)
94	AAP	360 (47.68)	SAD	175 (23.18)	185 (24.5)	SADS	109 (14.44)	111 (14.7)
95	AAP	259 (45.92)	SAD	136 (24.11)	123 (21.81)	SADS	104 (18.44)	65 (11.52)
96	AAP	209 (41.06)	SAD	145 (28.49)	64 (12.57)	INC	83 (16.31)	72 (14.15)
97	AAP	212 (45.89)	INC	84 (18.18)	128 (27.71)	SAD	83 (17.97)	83 (17.97)
98	SADS	238 (28.61)	AAP	229 (27.52)	9 (1.09)	SAD	211 (25.36)	154 (18.51)
99	SADS	250 (31.09)	AAP	239 (29.73)	11 (1.36)	SAD	154 (19.15)	161 (20.02)
100	SADS	217 (37.29)	AAP	175 (30.07)	42 (7.22)	SAD	96 (16.49)	94 (16.15)
100A	SAD	125 (31.02)	SADS	114 (28.29)	11 (2.73)	AAP	97 (24.07)	67 (16.63)
101	AAP	334 (37.07)	SADS	217 (24.08)	117 (12.99)	SAD	214 (23.75)	136 (15.09)
102	AAP	238 (36.62)	SADS	178 (27.38)	60 (9.24)	SAD	135 (20.77)	99 (15.23)
103	AAP	272 (46.74)	SAD	121 (20.79)	151 (25.95)	SADS	79 (13.57)	110 (18.9)
104	AAP	438 (49.55)	SAD	201 (22.74)	237 (26.81)	SADS	114 (12.9)	131 (14.82)

Contd....

## Socio-Economic Amenities - Rural

### Access to Education Facilities

Particulars	Number of Villages (% of Population)				
	Available	Not Available	If Not Available (Distance of Nearest Facility)		
			A	B	C
Govt. Primary School	124 (97)	18 (3)	15 (3)	1 (0)	0 (0)
Private Primary School	19 (18)	123 (82)	0 (0)	0 (0)	0 (0)
Govt. Middle School	56 (60)	86 (40)	76 (35)	8 (4)	0 (0)
Private Middle School	10 (12)	132 (88)	1 (0)	0 (0)	0 (0)
Govt. Secondary School	32 (45)	110 (55)	78 (39)	21 (13)	0 (0)
Private Secondary School	11 (13)	131 (87)	6 (2)	3 (1)	0 (0)
Govt. Senior Secondary School	22 (35)	120 (65)	79 (38)	34 (23)	0 (0)
Private Senior Secondary School	10 (12)	132 (88)	3 (1)	1 (0)	0 (0)
Govt. Arts and Science Degree College	2 (2)	140 (98)	0 (0)	14 (16)	90 (60)
Private Arts and Science Degree College	1 (1)	141 (99)	3 (1)	12 (8)	20 (11)
Govt. Engineering College	1 (1)	141 (99)	0 (0)	9 (12)	86 (55)
Private Engineering College	0 (0)	142 (100)	2 (2)	17 (13)	27 (18)
Govt. Medicine College	0 (0)	142 (100)	0 (0)	2 (2)	14 (5)
Private Medicine College	0 (0)	142 (100)	0 (0)	12 (16)	114 (77)
Govt. Management Institute	0 (0)	142 (100)	0 (0)	2 (2)	33 (19)
Private Management Institute	0 (0)	142 (100)	1 (1)	18 (26)	88 (52)
Govt. Polytechnic	0 (0)	142 (100)	1 (1)	10 (13)	93 (55)
Private Polytechnic	0 (0)	142 (100)	1 (1)	10 (9)	27 (22)
Govt. Vocational Training School/ITI	0 (0)	142 (100)	0 (0)	16 (17)	115 (79)
Private Vocational Training School/ITI	0 (0)	142 (100)	0 (0)	0 (0)	11 (4)
Govt. Non Formal Training Centre	0 (0)	142 (100)	0 (0)	16 (16)	108 (75)
Private Non Formal Training Centre	0 (0)	142 (100)	0 (0)	0 (0)	18 (9)
Govt. School For Disabled	0 (0)	142 (100)	1 (1)	18 (20)	110 (74)
Private School For Disabled	0 (0)	142 (100)	0 (0)	1 (0)	12 (5)
Government Others	0 (0)	142 (100)	0 (0)	14 (18)	104 (63)
Private Others	0 (0)	142 (100)	0 (0)	0 (0)	24 (19)

Note : Distance A : Less than 5 km; B : Between 5-10 km; C : 10+ km.; Source : Data Analysis is based on 2011 Census.



## DISCLAIMER

The Terms of Use and Disclaimer of Datanet India Private Limited (hereinafter referred to as "Datanet") for use of this analysis report of **Sahnewal Assembly Constituency (Sahnewal Vidhan Sabha)** :-

1. **Assembly Factbook™** is a Registered Trade Mark owned by Datanet.
2. All the maps are sketched and graphical representation only and have not been drawn to the scale and also not to represent the actual geographical area or boundary of the unit.
3. The data for the aforesaid analysis is based on authentic sources and has been culled from the various publications of Census, CSO and NSSO for district and block level data, various central and state government departments, Central & State Elections Commissions and the concerned Returning Officers' releases, Electoral Rolls, Election results and allied publications, internal assessment, surveys, estimates and analysis. Therefore, certain adjustment of data at micro level may have been done to arrive closer to the macro data.
4. Data have been provided on an "As Is" and "As AVAILABLE" basis
5. The colours shown in the maps or diagram and charts of a particular party, alliance or AC are indicative and do not represent them.
6. This publication which includes maps, sheets, graphs and data would be the property under copyright of Datanet only. The user may use these for its internal study, analysis and research purposes. It's public display, re-selling or any commercial uses by the user are not allowed.
7. Datanet has taken due care and caution in compilation and processing of data and allied information, but does not guarantee the accuracy, adequacy or completeness of any information/analysis and will be not responsible for any errors or omissions or for the results obtained from the use of such information/analysis.
8. All the contents for the publication have been culled from various authentic sources and Datanet reasonably believes such sources to be reliable, but does not make any representations, express or implied as to the accuracy or fitness of use of such information. The information or contents of the information/analysis do not constitute advice and should not be relied upon in making (or refraining from making) any decision. Any reliance placed upon the information provided by Datanet is the sole responsibility and strictly at the user's risk.
9. In no event will Datanet be liable for any damages (including, without limitation, damages for loss of business projects, or loss of profits) arising in contract, tort or otherwise from the use of or inability to use any of its contents, or from any action taken (or refrained from being taken) as a result of using the analysis or any of its contents. Datanet its directors, owners, editors, officials, employees, distributor and agents or any associate will not be liable for any errors in the information contained or any consequences arising from the use of the contents of the provided information/analysis.
10. If any provision of these terms and conditions is held invalid or illegal or unenforceable for any reason by any court of competent jurisdiction, such provision shall be severed and the remainder of provisions of the terms and conditions shall continue in full force and effect as if the Term of Use had been executed with the invalid, illegal or unenforceable provision eliminated.
11. If there are any discrepancies in the information provided, please bring it to attention of Datanet for suitable rectification measures.

**Buy Online This Complete Book At  
Datenet India eBooks Store**

**[www.indiastatpublications.com](http://www.indiastatpublications.com)**

**or go directly at**

**[http://www.indiastatpublications.com/  
Assembly\\_factbook/Punjab/Fatehgarh\\_Sahib/ Sahnewal](http://www.indiastatpublications.com/Assembly_factbook/Punjab/Fatehgarh_Sahib/Sahnewal)**



 **india**stat**elections**

ISBN : 978-93-5822-577-8



9 789358 225778