



Punjab

Assembly Factbook™

Faridkot Assembly Constituency



Key Electoral Data of Faridkot
Assembly Constituency (Vidhan Sabha)

Punjab

Assembly Factbook™

Faridkot Assembly Constituency



Faridkot Vidhan Sabha

Editor & Director

Dr. R.K. Thukral

Research Editor

Dr. Shafeeq Rahman

**Compiled, Researched and Published by
Datanet India Pvt. Ltd.**

D-100, 1st Floor,

Okhla Industrial Area, Phase-I,

New Delhi- 110020.

Ph.: 91-11- 43580781-84

Email : support@indiastatpublications.com

Website : www.indiastatelections.com

Online Book Store :

www.indiastatpublications.com

Report No. : AFB/PB-087-0123

ISBN : 978-93-5822-500-6

First Edition : January, 2018

Sixth Updated Edition : January, 2023

Price : Rs.11500/-

US\$ 310

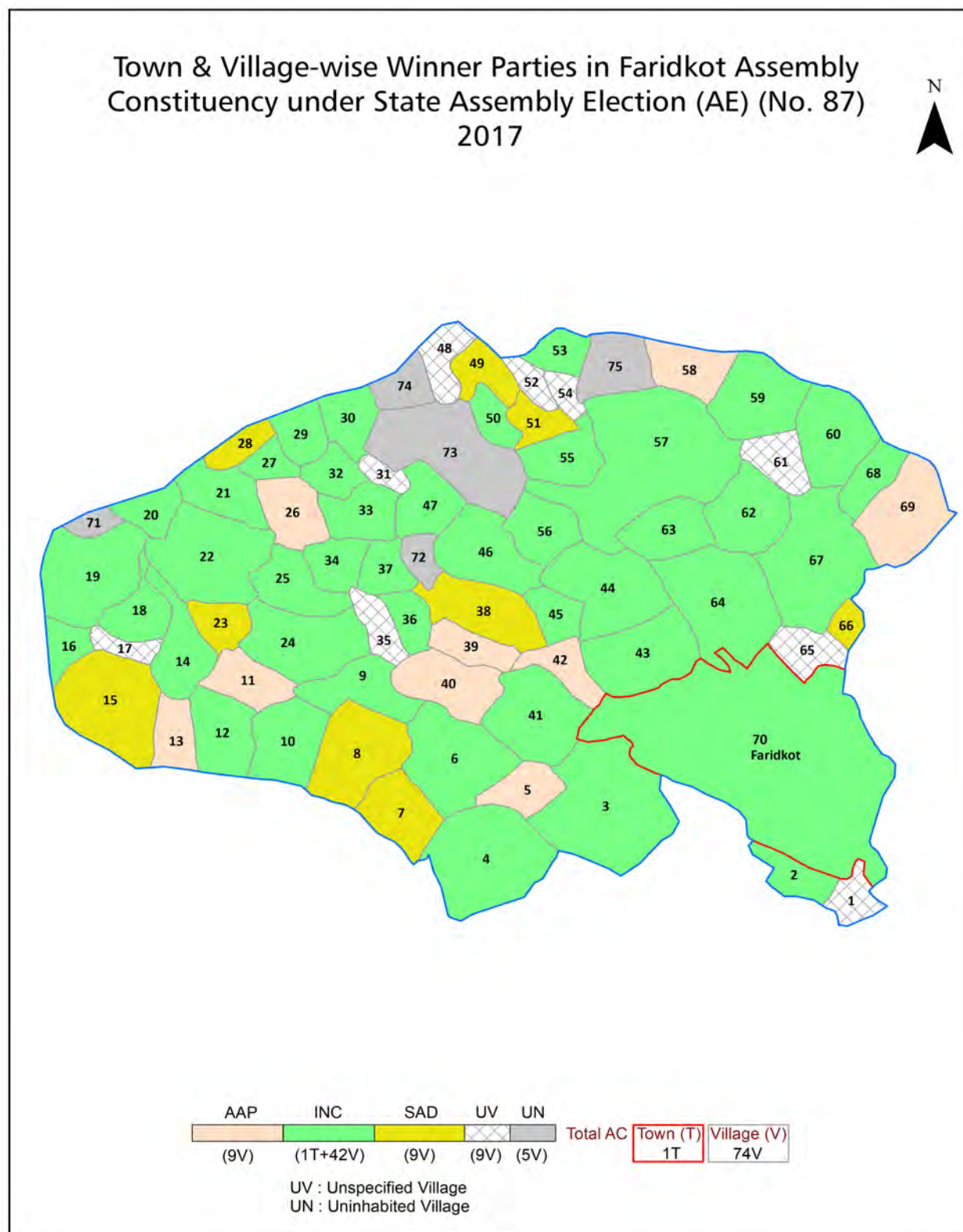
© **Datanet India Pvt. Ltd.**

All rights reserved. No part of this book may be reproduced, stored in a retrieval system or transmitted in any form or by any means, mechanical photocopying, photographing, scanning, recording or otherwise without the prior written permission of the publisher. Please refer to Disclaimer at page no. 173 for the use of this publication.

Printed in India

No.	Particulars	Page No.
	Introduction	
1	Assembly Constituency - (Vidhan Sabha) at a Glance Features of Assembly as per Delimitation Commission of India (2008)	1-2
	Location and Political Maps	
2	Location Map Boundaries of Assembly Constituency - (Vidhan Sabha) in District Boundaries of Assembly Constituency under Parliamentary Constituency - (Lok Sabha) Town & Village-wise Winner Parties- 2022, 2019, 2017, 2014, 2012 and 2009	3-11
	Administrative Setup (2011)	
3	District Sub-district Towns Villages Inhabited Villages Uninhabited Villages Village Panchayat Intermediate Panchayat	12-16
	Demographics (2011)	
4	Population Households Rural/Urban Population Towns and Villages by Population Size Sex Ratio (Total & 0-6 Years) Religious Population Social Population Literacy Rate	17-18
	Electoral Features	
5	Important Dates of Last Elections Held Electors by Gender Service Electors Voters Voters Turnout Polling Stations & Average Number of Electors per Polling Station Electors by Age Group Present Elected Representatives	19-24
	Historical Summary Election Results	
6	Vote Share of Major Parties Winning Margin (Number & Percentage) Polarity of Parties Summary Result of Assembly Segment of Parliamentary Elections 2019, 2014, 2009, 2004 and 1999 Summary Result of Assembly Elections 2022, 2017, 2012, 2007, 2002, 1997, 1992, 1985, 1980, 1977, 1972, 1969, 1967, 1962 and 1957	25-48
	Polling Station Level Election Results	
7	Name and Number of Polling Station 2022, 2019, 2017, 2014, 2012 and 2009 Polling Station-wise Electors, Voters & Voters Turnout 2022, 2019, 2017, 2014, 2012 and 2009 Polling Station wise Elections Results 2022, 2019, 2017, 2014, 2012 and 2009	49-154
8	Panchayat Election Results Panchayat Result 2013	155-154
	Share of Assembly Constituency	
9	Share of Assembly Constituency - (Vidhan Sabha) in State, District and Parliamentary Constituency - (Lok Sabha)	155
	Socio-Economic Amenities (2011)	
10	Access to Administrative Units Agricultural, Manufacturing and Industrial Commodities Demographic Indicators Education Health & Manpower Drinking Water Supply Sanitation Entertainment and Recreations Infrastructure Power Food Allocation Distribution and Marketing of Agriculture Commodities Infrastructure Transport and Road Infrastructure Communication Banking and Financial Services Land Use Irrigation Source	157-171
11	Abbreviation & Sources	172
12	Disclaimer	173

Location & Political Map



Administrative Setup

List of Village Panchayat & Intermediate Panchayat (Block) Name- 2011

Village Name	Village Panchayat Name	Intermediate Panchayat Name
Ahal (35)	Ahal	Faridkot
Arayanwala Kalan (56)	Arayanwala Kalan	Faridkot
Arayanwala Khurd (29)	Arayanwala Khurd	Faridkot
Beguwala (19)	Beguwala	Faridkot
Bhag Singhwala (43)	Bhag Singhwala	Faridkot
Bhagthala Kalan (82)	Bhagthala Kalan	Faridkot
Bhagthala Khurd (81)	Bhagthala Khurd	Faridkot
Bhilewala (45)	Bhilewala	Faridkot
Bholuwala (78) (Part)	Bholuwala	Faridkot
Bir Bholuwala (77)	Bir Bholuwala	Faridkot
Burj Masta (55)	Burj Masta	Faridkot
Buttar (28)	Buttar	Faridkot
Chak Sahu (22)	Chak Sahu	Faridkot
Chak Seman (36)	Chak Seman	Faridkot
Chanian (25)	Chanian	Faridkot
Chet Singhwala (61)	Chet Singhwala	Faridkot
Chugewala (16)	Chugewala	Faridkot
Dalewala (13)	Dalewala	Faridkot
Deep Singhwala (34)	Deep Singhwala	Faridkot
Dhab Sher Singhwala (63)	Dhab Sher Singhwala	Faridkot
Dhilwan Khurd (52)	Dhilwan Khurd	Faridkot
Dod (26)	Dod	Faridkot
Faridkot (Rural) (75)	Faridkot (Rural)	Faridkot
Ghoniwala (10)	Ghoniwala	Faridkot
Ghuduwala (42)	Ghuduwala	Faridkot
Ghugiana (20)	Ghugiana	Faridkot
Golewala (7)	Golewala	Faridkot
Gujjar (24)	Gujjar	Faridkot
Hadialana (5)	Hadialana	Faridkot

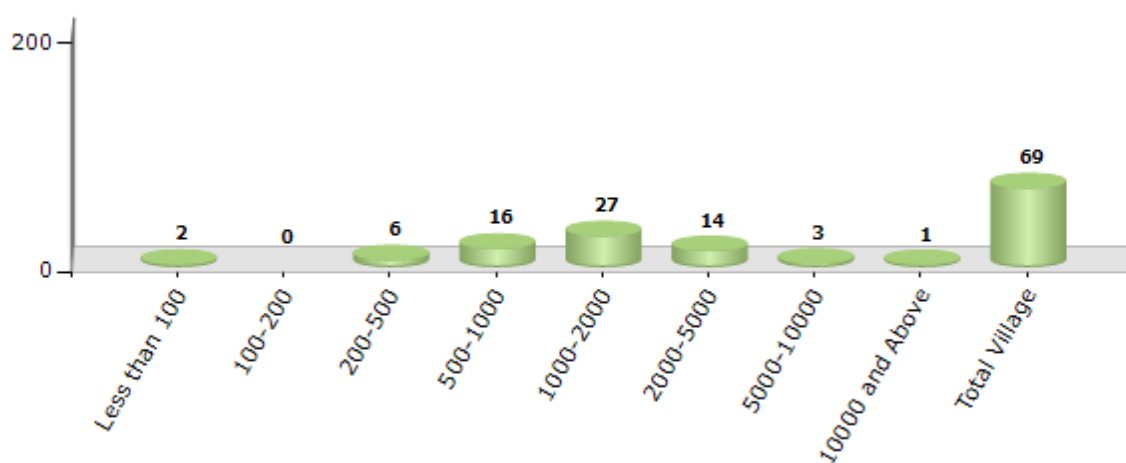
Contd....

Demographics

Number of Villages by Population Size - 2011

Less than 100	100-200	200-500	500-1000	1000-2000	2000-5000	5000-10000	10000 and Above	Total Village
2	0	6	16	27	14	3	1	69

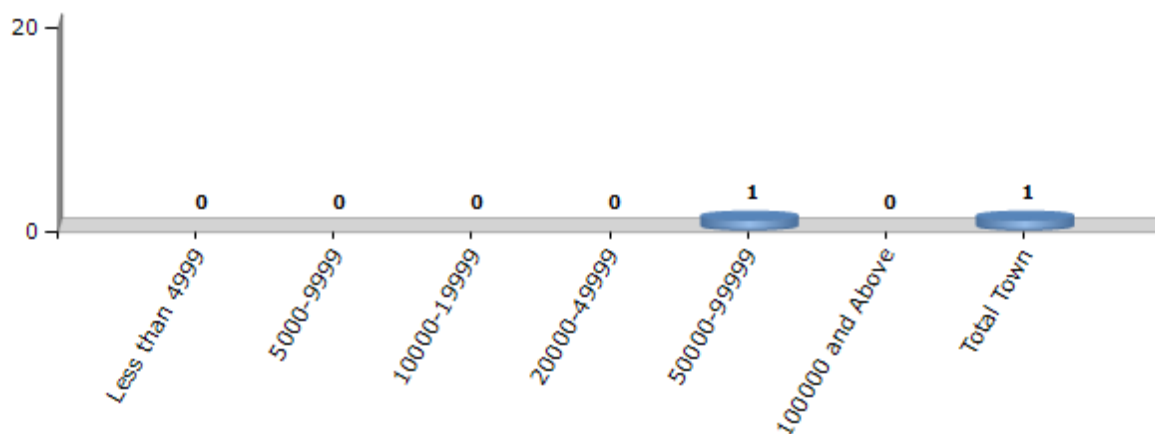
Number of Villages by Population Size - 2011



Number of Towns by Population Size - 2011

Less than 4999	5000-9999	10000-19999	20000-49999	50000-99999	100000 and Above	Total Town
0	0	0	0	1	0	1

Number of Towns by Population Size - 2011



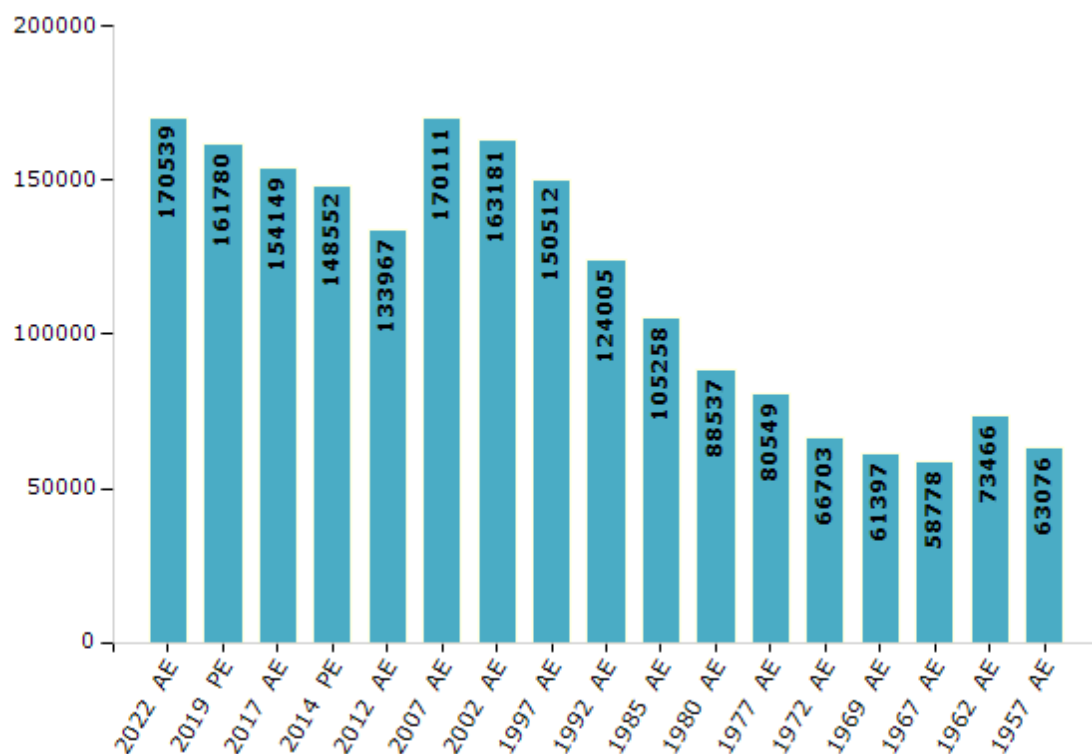
Electoral Features

Electors by Male & Female

Year	Male	Female	Others	Total
2022 AE	89039	81490	10	170539
2019 PE	84717	77060	3	161780
2017 AE	80937	73208	4	154149
2014 PE	77240	71309	3	148552
2012 AE	70110	63857	0	133967
2009 PE	-	-	-	-
2007 AE	87513	82598	-	170111
2004 PE	-	-	-	-
2002 AE	83743	79438	-	163181
1999 PE	-	-	-	-
1997 AE	83843	66669	-	150512

Year	Male	Female	Others	Total
1992 AE	72397	51608	-	124005
1985 AE	57944	47314	-	105258
1980 AE	48864	39673	-	88537
1977 AE	42501	38048	-	80549
1972 AE	35482	31221	-	66703
1969 AE	32781	28616	-	61397
1967 AE	-	-	-	58778
1962 AE	-	-	-	73466
1957 AE	-	-	-	63076
1952 AE	-	-	-	-

Number of Electors



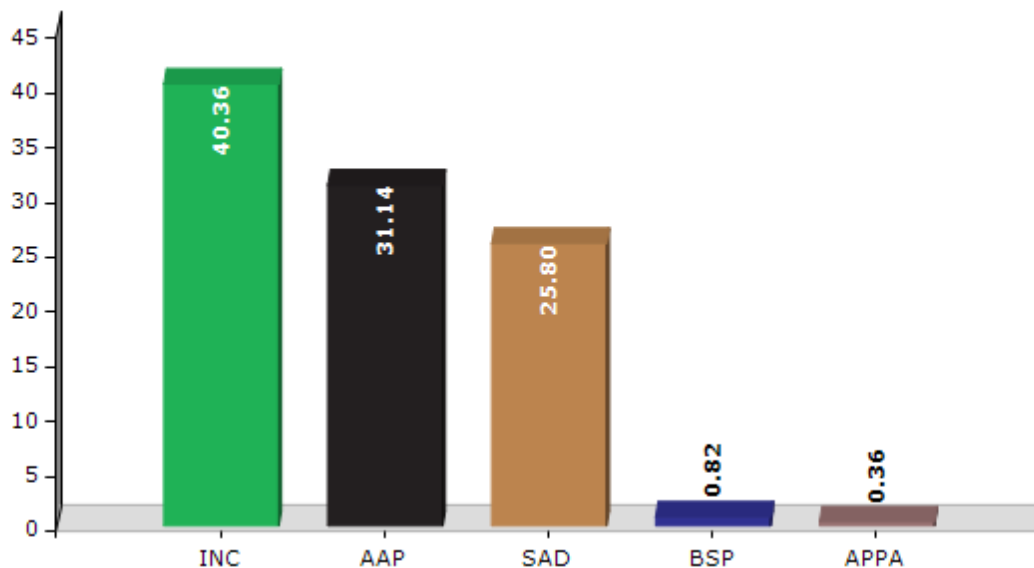
Note : AE : Assembly Election, PE : Assembly Segment of Parliamentary Election

Historical Summary Election Results

Summary Result of Assembly Election - 2017

Candidate Name	Party	Votes	Votes %
Kusaldeep Singh Kiki Dhillon	INC	51026	40.36
Gurdit Singh Sekhon	AAP	39367	31.14
Parambans Singh Bunty Romana	SAD	32612	25.8
Gurbax Singh Chauhan	BSP	1031	0.82
Hardip Singh Kingra	APPA	456	0.36
Bunty	IND	374	0.3
Ravinder Pal Kaur	DEMSWP	316	0.25
Prem Singh Safri	IND	271	0.21
Dr. Jiwan Jot Kaur	IND	208	0.16
	NOTA	759	0.6

Votes Percentage of Top Parties - 2017



Polling Station Level Election Results

Number and Name of Polling Stations (PS) (2022)

Number of Polling Stations	Name of Polling Stations	Number of Polling Stations	Name of Polling Stations
1	Govt Elementary School, Sadhanwala	22	Govt. Elementary School, Dalewala
2	Govt Elementary School, Sadhanwala	23	Govt. Elementary School, Pakhi Khurd
3	Govt. Elementary School, Jhariwala	24	Govt. Elementary School, Mumara
4	Govt. Elementary School, Kabalwala	25	Govt. Elementary School, Gujjar
5	Govt. Elementary School, Hasan Bhatti	26	Govt. Elementary School, Channian
6	Govt. Elementary School, Pehluwala	27	Govt. Elementary School, Dod
7	Govt. Elementary School, Pehluwala	28	Govt. Elementary School, Dod
8	Govt. Elementary School, Bhagthala Khurd	29	Govt. Elementary School, Simre Wala
9	Govt. Elementary School, Bhagthala Kalan	30	Govt. High School, Ghugiana
10	Govt. Sr. Sec. School, Pakhi Kalan	31	Govt. High School, Ghugiana
11	Govt. Sr. Sec. School, Pakhi Kalan	32	Govt. Elementary School, Beguwala
12	Govt. Sr. Sec. School, Pakhi Kalan	33	Govt. Elementary School, Rajowala
13	Govt. Primary School, Pakhi Kalan	34	Govt. Elementary School, Pipli
14	Govt. Elementary School, Hardyaleana	35	Govt. Elementary School, Pipli
15	Govt. Elementary School, Golewala	36	Govt. Primary School, Purani Pipli, Pipli
16	Govt. Elementary School, Golewala	37	Govt. High School, Arianwala Kalan
17	Govt. Sr. Sec. School, Golewala	38	Govt. High School, Arianwala Kalan
18	Govt. Sr. Sec. School, Golewala	39	Govt. Elementary School, Arianwala Kalan
19	Govt. Elementary School Ghania Patti	40	Govt. Elementary School, Arianwala Kalan
20	Govt. Elementary School Ghania Patti	41	Panchyat Ghar, Araianwala Kalan
21	Govt. Elementary School, Nathalwala	42	Govt. Elementary School, Burj Masta

Contd....

Polling Station Level Election Results

Polling Station-wise Votes Secured by Overall Top Five Parties in Faridkot Assembly in Assembly Election (AE) under Faridkot Parliamentary Constituency in Punjab (2022)

Number of Polling Station	Winner - Gurdit Singh Sekhon (AAP)	Runner-up - Parambans Singh 'Bunty Romana' (SAD)	3rd - Kushaldeep Singh Dhillon 'Kikki Dhillon' (INC)	4th - Gaurav Kakkar (BJP)	5th - Gursawak Singh Bhana (SAD(M))	NOTA	Other	Total Votes Secured
36	386	243	266	3	12	11	22	943
37	431	307	116	7	14	7	24	906
38	320	242	196	22	6	6	13	805
39	337	245	193	19	1	5	15	815
40	321	250	209	12	2	3	19	816
41	285	147	184	4	8	4	4	636
42	228	154	116	3	6	1	8	516
43	358	265	114	1	3	4	14	759
44	236	307	124	3	3	5	16	694
45	255	182	186	3	1	2	2	631
46	186	131	94	1	6	1	1	420
47	312	272	322	3	7	8	18	942
48	149	140	121	2	5	4	7	428
49	286	300	174	9	15	3	7	794
50	144	177	119	3	6	0	5	454
51	116	147	221	14	4	9	10	521
52	412	206	193	2	21	2	12	848
53	363	273	397	4	4	5	10	1056
54	359	214	177	3	20	5	8	786
55	278	295	360	13	13	14	14	987
56	81	136	195	0	1	0	2	415
57	454	194	175	13	13	2	6	857
58	381	242	162	6	31	3	16	841
59	293	218	211	7	5	1	6	741
60	355	185	190	4	11	3	9	757
61	364	233	109	12	8	3	7	736
62	263	204	144	9	13	4	9	646
63	274	146	162	1	8	4	10	605
64	480	282	90	8	9	3	9	881
65	237	274	401	2	34	3	8	959
66	100	249	293	2	1	4	10	659
67	132	257	306	3	6	1	7	712
68	457	154	216	7	15	3	15	867
69	402	179	223	5	7	10	19	845
70	336	196	209	2	19	2	7	771

Contd....

Polling Station Level Election Results

Winner, Runner-up and 3rd Party Position & Winning Margin According to Polling Stations in Faridkot Assembly in Assembly Election (AE) under Faridkot Parliamentary Constituency in Punjab (2022)

Polling Station Number	Winner Party	Winner Votes (%)	Runner-up Party	Runner-up Votes (%)	Winning Margin Votes (%)	Third Party	Third Party Votes (%)	Other Votes (%)
71	AAP	322 (37.88)	SAD	252 (29.65)	70 (8.23)	INC	234 (27.53)	42 (4.94)
72	AAP	265 (36.45)	SAD	237 (32.6)	28 (3.85)	INC	208 (28.61)	17 (2.34)
73	AAP	246 (39.23)	SAD	215 (34.29)	31 (4.94)	INC	141 (22.49)	25 (3.99)
74	SAD	263 (37.95)	AAP	225 (32.47)	38 (5.48)	INC	174 (25.11)	31 (4.47)
75	AAP	212 (35.93)	SAD	191 (32.37)	21 (3.56)	INC	164 (27.8)	23 (3.9)
76	AAP	327 (34.94)	SAD	297 (31.73)	30 (3.21)	INC	285 (30.45)	27 (2.88)
77	AAP	357 (44.18)	INC	221 (27.35)	136 (16.83)	SAD	178 (22.03)	52 (6.44)
78	AAP	331 (35.06)	SAD	313 (33.16)	18 (1.9)	INC	243 (25.74)	57 (6.04)
79	AAP	343 (38.76)	SAD	334 (37.74)	9 (1.02)	INC	173 (19.55)	35 (3.95)
80	AAP	309 (43.28)	INC	191 (26.75)	118 (16.53)	SAD	187 (26.19)	27 (3.78)
81	SAD	266 (44.26)	AAP	197 (32.78)	69 (11.48)	INC	122 (20.3)	16 (2.66)
82	INC	203 (39.73)	SAD	168 (32.88)	35 (6.85)	AAP	129 (25.24)	11 (2.15)
83	AAP	321 (46.59)	SAD	178 (25.83)	143 (20.76)	INC	156 (22.64)	34 (4.93)
84	AAP	248 (36.8)	INC	221 (32.79)	27 (4.01)	SAD	171 (25.37)	34 (5.04)
85	AAP	275 (42.57)	SAD	205 (31.73)	70 (10.84)	INC	140 (21.67)	26 (4.02)
86	AAP	243 (40.3)	SAD	172 (28.52)	71 (11.78)	INC	171 (28.36)	17 (2.82)
87	AAP	332 (46.05)	SAD	211 (29.26)	121 (16.79)	INC	162 (22.47)	16 (2.22)
88	AAP	299 (45.3)	SAD	193 (29.24)	106 (16.06)	INC	138 (20.91)	30 (4.55)
89	SAD	415 (41.46)	AAP	363 (36.26)	52 (5.2)	INC	208 (20.78)	15 (1.5)
90	AAP	322 (46.94)	INC	172 (25.07)	150 (21.87)	SAD	164 (23.91)	28 (4.08)
91	AAP	351 (47.56)	SAD	187 (25.34)	164 (22.22)	INC	173 (23.44)	27 (3.66)
92	AAP	284 (37.32)	INC	248 (32.59)	36 (4.73)	SAD	204 (26.81)	25 (3.29)
93	AAP	334 (49.93)	INC	183 (27.35)	151 (22.58)	SAD	125 (18.68)	27 (4.04)
94	AAP	302 (48.87)	SAD	152 (24.6)	150 (24.27)	INC	152 (24.6)	12 (1.94)
95	AAP	349 (42.56)	INC	229 (27.93)	120 (14.63)	SAD	226 (27.56)	16 (1.95)
96	AAP	492 (50.41)	SAD	257 (26.33)	235 (24.08)	INC	197 (20.18)	30 (3.07)
97	SAD	336 (34.85)	AAP	309 (32.05)	27 (2.8)	INC	282 (29.25)	37 (3.84)
98	AAP	377 (39.07)	INC	290 (30.05)	87 (9.02)	SAD	273 (28.29)	25 (2.59)
99	AAP	374 (48.32)	SAD	225 (29.07)	149 (19.25)	INC	138 (17.83)	37 (4.78)
100	AAP	397 (46.16)	SAD	231 (26.86)	166 (19.3)	INC	166 (19.3)	66 (7.67)
101	AAP	170 (46.83)	SAD	98 (27)	72 (19.83)	INC	87 (23.97)	8 (2.2)
102	AAP	463 (68.8)	INC	87 (12.93)	376 (55.87)	SAD	85 (12.63)	38 (5.65)
103	AAP	348 (50.88)	SAD	190 (27.78)	158 (23.1)	INC	95 (13.89)	51 (7.46)
104	AAP	210 (33.49)	INC	204 (32.54)	6 (0.95)	SAD	183 (29.19)	30 (4.78)
105	AAP	303 (48.4)	SAD	189 (30.19)	114 (18.21)	INC	94 (15.02)	40 (6.39)

Contd....

Socio-Economic Amenities - Rural

Access to Education Facilities

Particulars	Number of Villages (% of Population)				
	Available	Not Available	If Not Available (Distance of Nearest Facility)		
			A	B	C
Govt. Primary School	67 (100)	2 (0)	2 (0)	0 (0)	0 (0)
Private Primary School	20 (41)	49 (59)	0 (0)	0 (0)	0 (0)
Govt. Middle School	48 (87)	21 (13)	9 (5)	4 (3)	0 (0)
Private Middle School	12 (27)	57 (73)	6 (2)	0 (0)	0 (0)
Govt. Secondary School	17 (51)	52 (49)	37 (36)	13 (10)	0 (0)
Private Secondary School	7 (26)	62 (74)	0 (0)	0 (0)	0 (0)
Govt. Senior Secondary School	10 (39)	59 (61)	24 (25)	26 (25)	4 (4)
Private Senior Secondary School	5 (12)	64 (88)	1 (0)	0 (0)	1 (2)
Govt. Arts and Science Degree College	0 (0)	69 (100)	2 (9)	13 (29)	32 (37)
Private Arts and Science Degree College	1 (1)	68 (99)	3 (3)	8 (11)	10 (10)
Govt. Engineering College	0 (0)	69 (100)	3 (3)	10 (23)	20 (26)
Private Engineering College	2 (4)	67 (96)	4 (8)	12 (20)	18 (17)
Govt. Medicine College	0 (0)	69 (100)	1 (9)	9 (18)	47 (59)
Private Medicine College	0 (0)	69 (100)	1 (1)	2 (5)	9 (9)
Govt. Management Institute	0 (0)	69 (100)	2 (10)	5 (9)	23 (29)
Private Management Institute	0 (0)	69 (100)	1 (2)	3 (5)	35 (44)
Govt. Polytechnic	0 (0)	69 (100)	6 (17)	7 (9)	15 (17)
Private Polytechnic	2 (8)	67 (92)	1 (2)	13 (16)	25 (32)
Govt. Vocational Training School/ITI	0 (0)	69 (100)	3 (12)	9 (19)	37 (40)
Private Vocational Training School/ITI	0 (0)	69 (100)	0 (0)	6 (6)	14 (22)
Govt. Non Formal Training Centre	0 (0)	69 (100)	1 (0)	15 (24)	32 (47)
Private Non Formal Training Centre	0 (0)	69 (100)	0 (0)	2 (5)	19 (25)
Govt. School For Disabled	3 (15)	66 (85)	0 (0)	12 (19)	36 (49)
Private School For Disabled	0 (0)	69 (100)	1 (0)	1 (1)	16 (15)
Government Others	0 (0)	69 (100)	0 (0)	7 (11)	57 (74)
Private Others	2 (14)	67 (86)	1 (0)	0 (0)	2 (2)

Note : Distance A : Less than 5 km; B : Between 5-10 km; C : 10+ km.; Source : Data Analysis is based on 2011 Census.

DISCLAIMER

The Terms of Use and Disclaimer of Datanet India Private Limited (hereinafter referred to as "Datanet") for use of this analysis report of **Faridkot Assembly Constituency (Faridkot Vidhan Sabha)** :-

1. **Assembly Factbook™** is a Registered Trade Mark owned by Datanet.
2. All the maps are sketched and graphical representation only and have not been drawn to the scale and also not to represent the actual geographical area or boundary of the unit.
3. The data for the aforesaid analysis is based on authentic sources and has been culled from the various publications of Census, CSO and NSSO for district and block level data, various central and state government departments, Central & State Elections Commissions and the concerned Returning Officers' releases, Electoral Rolls, Election results and allied publications, internal assessment, surveys, estimates and analysis. Therefore, certain adjustment of data at micro level may have been done to arrive closer to the macro data.
4. Data have been provided on an "As Is" and "As AVAILABLE" basis
5. The colours shown in the maps or diagram and charts of a particular party, alliance or AC are indicative and do not represent them.
6. This publication which includes maps, sheets, graphs and data would be the property under copyright of Datanet only. The user may use these for its internal study, analysis and research purposes. It's public display, re-selling or any commercial uses by the user are not allowed.
7. Datanet has taken due care and caution in compilation and processing of data and allied information, but does not guarantee the accuracy, adequacy or completeness of any information/analysis and will be not responsible for any errors or omissions or for the results obtained from the use of such information/analysis.
8. All the contents for the publication have been culled from various authentic sources and Datanet reasonably believes such sources to be reliable, but does not make any representations, express or implied as to the accuracy or fitness of use of such information. The information or contents of the information/analysis do not constitute advice and should not be relied upon in making (or refraining from making) any decision. Any reliance placed upon the information provided by Datanet is the sole responsibility and strictly at the user's risk.
9. In no event will Datanet be liable for any damages (including, without limitation, damages for loss of business projects, or loss of profits) arising in contract, tort or otherwise from the use of or inability to use any of its contents, or from any action taken (or refrained from being taken) as a result of using the analysis or any of its contents. Datanet its directors, owners, editors, officials, employees, distributor and agents or any associate will not be liable for any errors in the information contained or any consequences arising from the use of the contents of the provided information/analysis.
10. If any provision of these terms and conditions is held invalid or illegal or unenforceable for any reason by any court of competent jurisdiction, such provision shall be severed and the remainder of provisions of the terms and conditions shall continue in full force and effect as if the Term of Use had been executed with the invalid, illegal or unenforceable provision eliminated.
11. If there are any discrepancies in the information provided, please bring it to attention of Datanet for suitable rectification measures.

**Buy Online This Complete Book At
Datanet India eBooks Store**

www.indiastatpublications.com

or go directly at

**[http://www.indiastatpublications.com/
Assembly_factbook/Punjab/Faridkot/ Faridkot](http://www.indiastatpublications.com/Assembly_factbook/Punjab/Faridkot/Faridkot)**

 **indiastat**elections

ISBN : 978-93-5822-500-6



9 789358 225006