



Punjab

Assembly Factbook™

Kharar Assembly Constituency



Key Electoral Data of Kharar
Assembly Constituency (Vidhan Sabha)

Punjab

Assembly Factbook™

Kharar Assembly Constituency



Kharar Vidhan Sabha

Editor & Director

Dr. R.K. Thukral

Research Editor

Dr. Shafeeq Rahman

**Compiled, Researched and Published by
Datanet India Pvt. Ltd.**

D-100, 1st Floor,

Okhla Industrial Area, Phase-I,

New Delhi- 110020.

Ph.: 91-11- 43580781-84

Email : support@indiastatpublications.com

Website : www.indiastatelections.com

Online Book Store :

www.indiastatpublications.com

Report No. : AFB/PB-052-0123

ISBN : 978-93-5822-544-0

First Edition : January, 2018

Sixth Updated Edition : January, 2023

Price : Rs.11500/-

US\$ 310

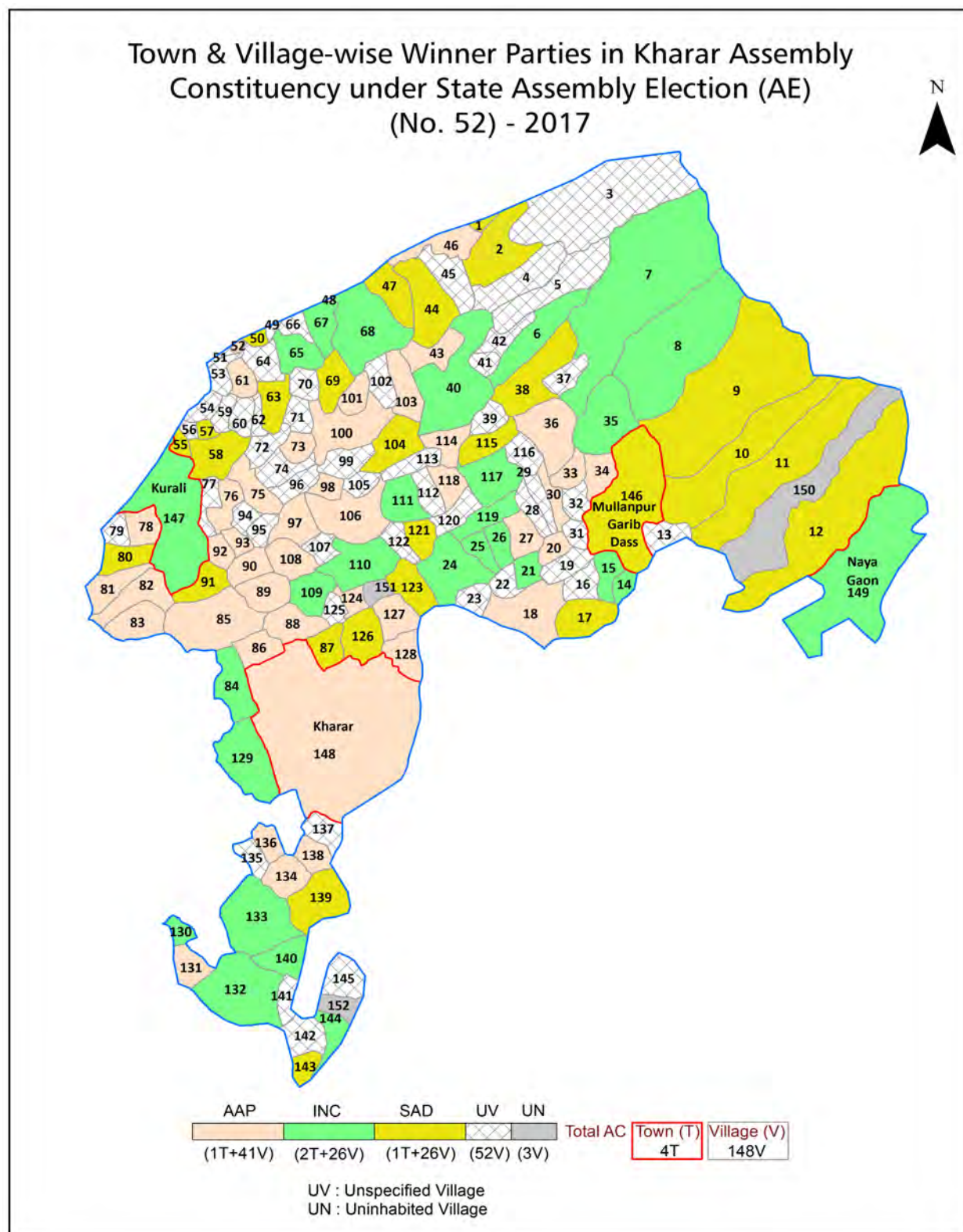
© **Datanet India Pvt. Ltd.**

All rights reserved. No part of this book may be reproduced, stored in a retrieval system or transmitted in any form or by any means, mechanical photocopying, photographing, scanning, recording or otherwise without the prior written permission of the publisher. Please refer to Disclaimer at page no. 253 for the use of this publication.

Printed in India

No.	Particulars	Page No.
	Introduction	
1	Assembly Constituency - (Vidhan Sabha) at a Glance Features of Assembly as per Delimitation Commission of India (2008)	1-2
	Location and Political Maps	
2	Location Map Boundaries of Assembly Constituency - (Vidhan Sabha) in District Boundaries of Assembly Constituency under Parliamentary Constituency - (Lok Sabha) Town & Village-wise Winner Parties- 2022, 2019, 2017, 2014, 2012 and 2009	3-11
	Administrative Setup (2011)	
3	District Sub-district Towns Villages Inhabited Villages Uninhabited Villages Village Panchayat Intermediate Panchayat	12-19
	Demographics (2011)	
4	Population Households Rural/Urban Population Towns and Villages by Population Size Sex Ratio (Total & 0-6 Years) Religious Population Social Population Literacy Rate	20-21
	Electoral Features	
5	Important Dates of Last Elections Held Electors by Gender Service Electors Voters Voters Turnout Polling Stations & Average Number of Electors per Polling Station Electors by Age Group Present Elected Representatives	22-27
	Historical Summary Election Results	
6	Vote Share of Major Parties Winning Margin (Number & Percentage) Polarity of Parties Summary Result of Assembly Segment of Parliamentary Elections 2019, 2014, 2009, 2004 and 1999 Summary Result of Assembly Elections 2022, 2017, 2012, 2007, 2002, 1997, 1992, 1985, 1980, 1977, 1972, 1969 and 1967	28-49
	Polling Station Level Election Results	
7	Name and Number of Polling Station 2022, 2019, 2017, 2014, 2012 and 2009 Polling Station-wise Electors, Voters & Voters Turnout 2022, 2019, 2017, 2014, 2012 and 2009 Polling Station wise Elections Results 2022, 2019, 2017, 2014, 2012 and 2009	50-201
8	Panchayat Election Results Panchayat Result 2013	202-234
	Share of Assembly Constituency	
9	Share of Assembly Constituency - (Vidhan Sabha) in State, District and Parliamentary Constituency - (Lok Sabha)	235
	Socio-Economic Amenities (2011)	
10	Access to Administrative Units Agricultural, Manufacturing and Industrial Commodities Demographic Indicators Education Health & Manpower Drinking Water Supply Sanitation Entertainment and Recreations Infrastructure Power Food Allocation Distribution and Marketing of Agriculture Commodities Infrastructure Transport and Road Infrastructure Communication Banking and Financial Services Land Use Irrigation Source	237-251
11	Abbreviation & Sources	252
12	Disclaimer	253

Location & Political Map



Administrative Setup

List of Village Panchayat & Intermediate Panchayat (Block) Name- 2011

Village Name	Village Panchayat Name	Intermediate Panchayat Name
Abhepur (79)	Abhepur	Majri
Abhipur (329)	Abhipur	Majri
Akalgarh (132)	Akalgarh	Majri
Alapur (92)	Alapur	Kharar
Andheri (104)	Andheri	Majri
Badali (71)	Badali	Kharar
Badarpur (378)	Badarpur	Kharar
Bahalpur (86)	Bahalpur	Majri
Bansepur (168)	Bansepur	Majri
Baraudi (105)	Baraudi	Majri
Barauli (380)	Barauli	Kharar
Barsalpur (141)	Barsalpur	Majri
Bazidpur (152)	Bazidpur	Majri
Bhagat Majra (170)	Bhagat Majra	Majri
Bhago Majra (75)	Bhago Majra	Kharar
Bhajauli (93)	Bhajauli	Majri
Bharatpur (43)	Bharatpur	Kharar
Bharaunjan (160)	Bharaunjan	Majri
Bhukhri (78)	Bhukhri	Kharar
Bhup Nagar (315)	Bhup Nagar	Majri
Boothgarh (155)	Boothgarh	Majri
Burana (327)	Palhanpur	Majri
Chahar Majra (19)	Chahar Majra	Majri
Chandon Gobindgarh (179)	Chandon Gobindgarh	Kharar
Chandpur (150)	Chandpur	Majri
Chatauli (125)	Chatauli	Majri
Chhoti Bari Nangal (339)	Chhoti Bari Nangal	Majri
Chhoti Bari Parachh (349)	Chhoti Bari Parachh	Kharar
Chudiala (299)	Chudiala	Kharar

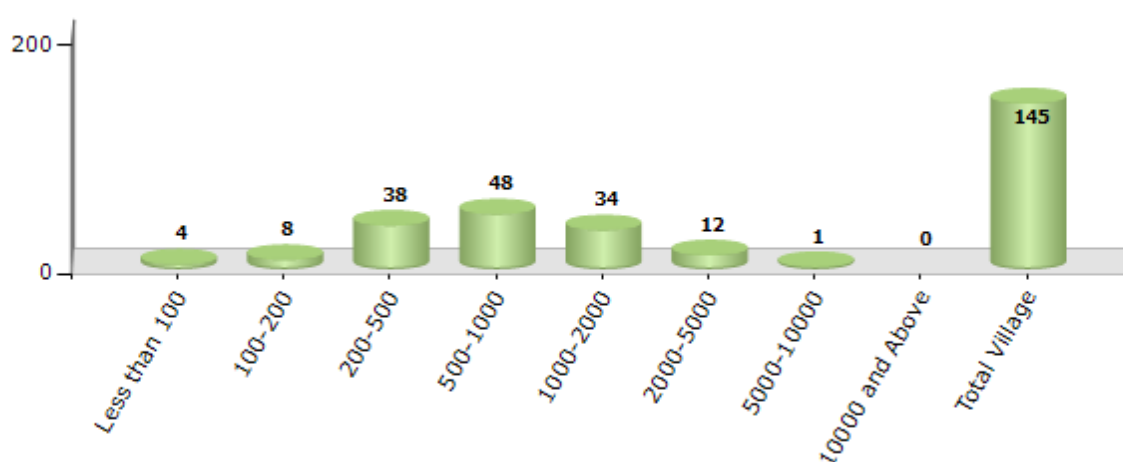
Contd....

Demographics

Number of Villages by Population Size - 2011

Less than 100	100-200	200-500	500-1000	1000-2000	2000-5000	5000-10000	10000 and Above	Total Village
4	8	38	48	34	12	1	0	145

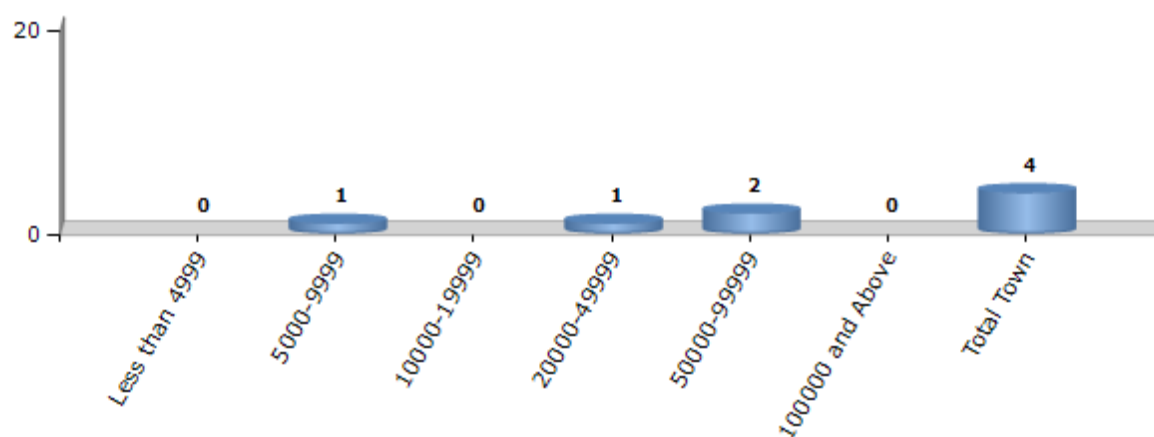
Number of Villages by Population Size - 2011



Number of Towns by Population Size - 2011

Less than 4999	5000-9999	10000-19999	20000-49999	50000-99999	100000 and Above	Total Town
0	1	0	1	2	0	4

Number of Towns by Population Size - 2011



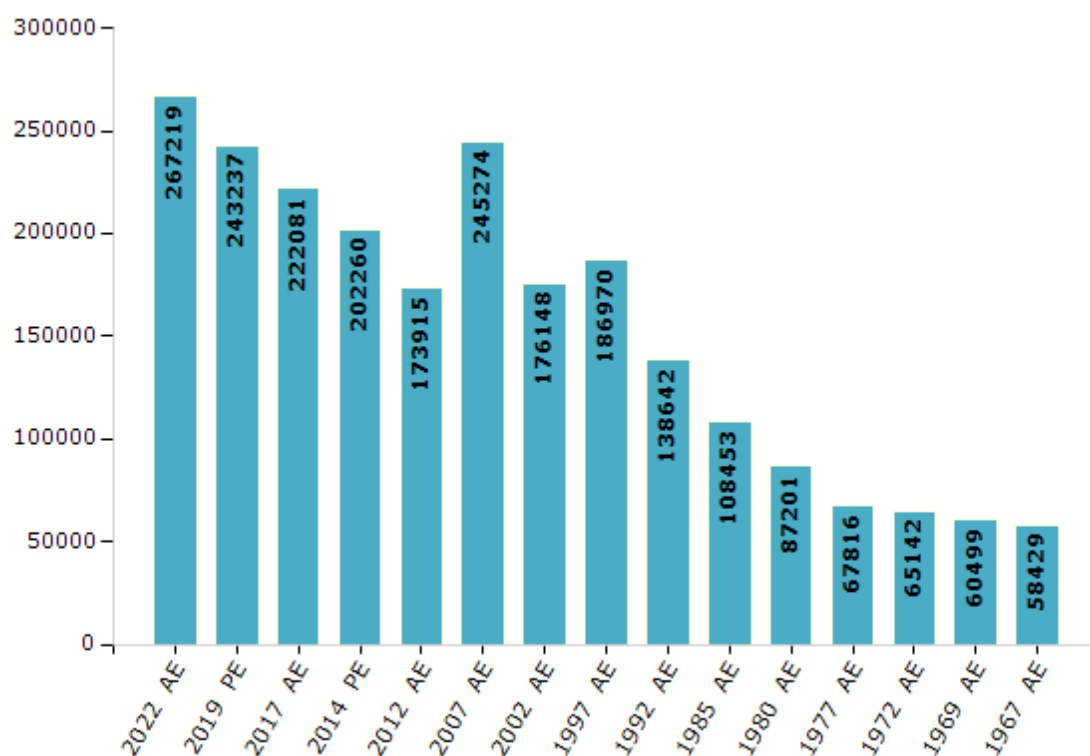
Electoral Features

Electors by Male & Female

Year	Male	Female	Others	Total
2022 AE	140562	126650	7	267219
2019 PE	128502	114729	6	243237
2017 AE	118000	104077	4	222081
2014 PE	107951	94306	3	202260
2012 AE	93666	80249	0	173915
2009 PE	-	-	-	-
2007 AE	128284	116990	-	245274
2004 PE	-	-	-	-
2002 AE	95635	80513	-	176148
1999 PE	-	-	-	-
1997 AE	98903	88067	-	186970

Year	Male	Female	Others	Total
1992 AE	81946	56696	-	138642
1985 AE	65288	43165	-	108453
1980 AE	47457	39744	-	87201
1977 AE	37925	29891	-	67816
1972 AE	35818	29324	-	65142
1969 AE	33296	27203	-	60499
1967 AE	-	-	-	58429
1962 AE	-	-	-	-
1957 AE	-	-	-	-
1952 AE	-	-	-	-

Number of Electors



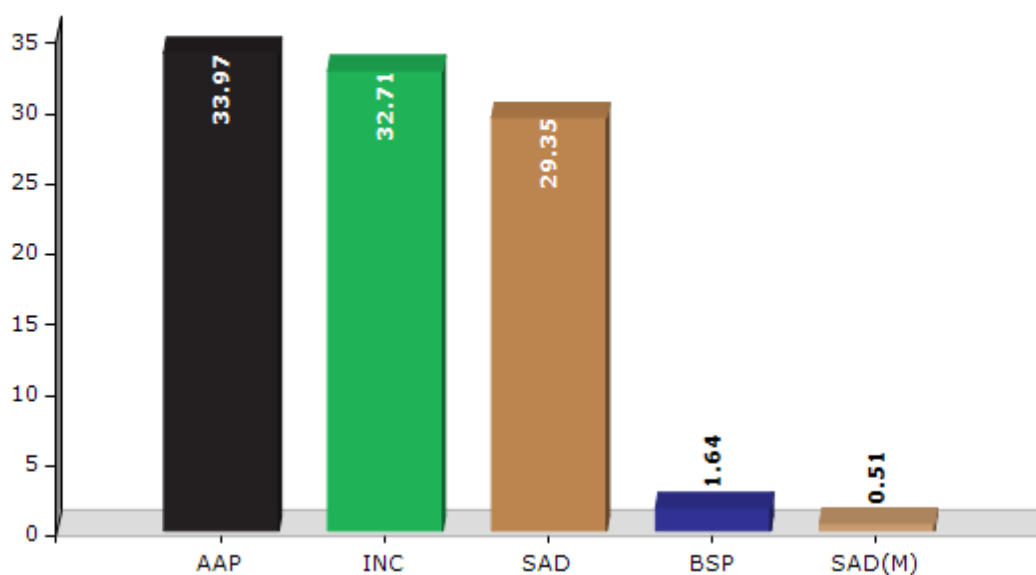
Note : AE : Assembly Election, PE : Assembly Segment of Parliamentary Election

Historical Summary Election Results

Summary Result of Assembly Election - 2017

Candidate Name	Party	Votes	Votes %
Kanwar Sandhu	AAP	54171	33.97
Jagmohan Singh Kang	INC	52159	32.71
Ranjit Singh Gill	SAD	46807	29.35
Harbhajan Singh	BSP	2619	1.64
Jagwinder Singh	SAD(M)	818	0.51
Sudesh Kumar	APPA	631	0.4
Paramjit Singh Padda	IND	350	0.22
Sanjeev Kumar	IND	349	0.22
Gurjeet Singh	PDEMP	274	0.17
Surjit Singh	JJKP	241	0.15
	NOTA	1059	0.66

Votes Percentage of Top Parties - 2017



Polling Station Level Election Results

Number and Name of Polling Stations (PS) (2022)

Number of Polling Stations	Name of Polling Stations	Number of Polling Stations	Name of Polling Stations
1	Govt Elementary School Tarapur	22	Century Public School Karoran
2	Govt Elementary School Mirzapur	23	Century Public School Karoran
3	Govt Elementary School, Gochar	24	Century Public School Karoran
4	Govt Elementary School Pallanpur	25	Century Public School Karoran
5	Govt Elementary School, Siswan	26	Govt.High School Karoran
6	Govt Elementary School Chhoti Bari Nagal	27	Govt.High School Karoran
7	Govt Elementary School, Kasauli	28	Govt.High School Karoran
8	Govt Elementary School, Pati Gurha	29	Govt Elementary School, Karoran
9	Govt Elementary School, Majrian	30	Govt Elementary School, Karoran
10	Govt Elementary School Siunk	31	Govt Elementary School, Karoran
11	Govt Elementary School, Shingariwala	32	Govt Elementary School, Karoran
12	Govt Elementary School Parachh	33	Govt Elementary School, Karoran
13	Govt Elementary School Parachh	34	Public Health Office (Janta Colony) Kroran
14	Govt Elementary School, Nada	35	Public Health Office (Janta Colony) Kroran
15	Govt Elementary School, Nada	36	Ashma Public School (Janta Colony) Karoran
16	Govt Elementary School, Nada	37	Ashma Public School (Janta Colony) Karoran
17	Govt Elementary School, Nada	38	Ashma Public School (Janta Colony) Karoran
18	Shishu Niketan School Dashmesh Nagar, Nayagaon	39	Blossom Convent School Dashmesh Nagar
19	Shishu Niketan School Dashmesh Nagar, Nayagaon	40	Blossom Convent School Dashmesh Nagar
20	Shishu Niketan School Dashmesh Nagar, Nayagaon	41	M.S.D. Model School Adarsh Nagar Naya Gaon
21	Shishu Niketan School Dashmesh Nagar, Nayagaon	42	M.S.D. Model School Adarsh Nagar Naya Gaon

Contd....

Polling Station Level Election Results

Polling Station-wise Votes Secured by Overall Top Five Parties in Kharar Assembly in Assembly Election (AE) under Anandpur Sahib Parliamentary Constituency in Punjab (2022)

Number of Polling Station	Winner - Anmol Gagan Maan (AAP)	Runner-up - Ranjit Singh Gill (SAD)	3rd - Vijay Sharma Tinku (INC)	4th - Kamal Deep Singh Saini (BJP)	5th - Lakhvir Singh (SAD(M))	NOTA	Other	Total Votes Secured
36	211	177	92	55	0	1	29	565
37	140	175	101	43	0	3	25	487
38	137	116	62	40	0	0	22	377
39	163	61	46	74	1	3	50	398
40	112	46	38	102	2	4	37	341
41	160	72	59	117	0	3	73	484
42	242	57	66	142	0	1	60	568
43	209	88	31	148	2	3	95	576
44	170	58	40	98	3	1	91	461
45	158	52	60	119	5	2	37	433
46	131	57	30	77	1	3	49	348
47	149	60	43	57	2	3	55	369
48	110	44	37	64	2	2	37	296
49	193	109	35	32	1	1	24	395
50	134	54	36	76	0	3	17	320
51	223	112	76	104	1	7	52	575
52	300	140	69	116	0	1	30	656
53	227	68	49	90	1	6	40	481
54	150	197	62	16	4	1	14	444
55	34	94	14	3	2	0	50	197
56	374	216	31	20	19	1	52	713
57	331	158	125	49	2	3	28	696
58	304	137	100	53	5	5	20	624
59	256	153	116	151	0	6	16	698
60	239	183	109	26	0	2	32	591
61	172	195	106	36	5	3	16	533
62	258	180	88	35	4	1	19	585
63	321	184	132	34	19	0	47	737
64	252	132	106	58	13	0	50	611
65	323	176	111	109	7	7	80	813
66	228	222	43	11	35	0	57	596
67	210	145	33	39	15	2	51	495
68	295	121	114	8	46	2	47	633
69	234	161	48	8	57	3	71	582
70	456	201	114	8	29	3	76	887

Contd....

Polling Station Level Election Results

Winner, Runner-up and 3rd Party Position & Winning Margin According to Polling Stations in Kharar Assembly in Assembly Election (AE) under Anandpur Sahib Parliamentary Constituency in Punjab (2022)

Polling Station Number	Winner Party	Winner Votes (%)	Runner-up Party	Runner-up Votes (%)	Winning Margin Votes (%)	Third Party	Third Party Votes (%)	Other Votes (%)
71	SAD	137 (33.25)	AAP	129 (31.31)	8 (1.94)	INC	79 (19.17)	67 (16.26)
72	AAP	351 (43.88)	SAD	286 (35.75)	65 (8.13)	INC	88 (11)	75 (9.38)
73	AAP	250 (40.19)	SAD	151 (24.28)	99 (15.91)	INC	103 (16.56)	118 (18.97)
74	AAP	180 (32.73)	INC	179 (32.55)	1 (0.18)	SAD	124 (22.55)	67 (12.18)
75	AAP	295 (35.12)	SAD	263 (31.31)	32 (3.81)	SAD(M)	170 (20.24)	112 (13.33)
76	SAD	183 (47.29)	AAP	149 (38.5)	34 (8.79)	SAD(M)	23 (5.94)	32 (8.27)
77	AAP	372 (42.42)	SAD	361 (41.16)	11 (1.26)	INC	60 (6.84)	84 (9.58)
78	INC	189 (36.99)	SAD	168 (32.88)	21 (4.11)	AAP	124 (24.27)	30 (5.87)
79	INC	222 (31.99)	AAP	221 (31.84)	1 (0.15)	SAD	194 (27.95)	57 (8.21)
80	AAP	249 (48.35)	SAD	151 (29.32)	98 (19.03)	INC	58 (11.26)	57 (11.07)
81	AAP	162 (33.26)	SAD	135 (27.72)	27 (5.54)	INC	134 (27.52)	56 (11.5)
82	AAP	229 (54.14)	SAD	148 (34.99)	81 (19.15)	SAD(M)	18 (4.26)	28 (6.62)
83	SAD	208 (39.39)	AAP	135 (25.57)	73 (13.82)	INC	115 (21.78)	70 (13.26)
84	AAP	200 (44.94)	SAD	169 (37.98)	31 (6.96)	INC	41 (9.21)	35 (7.87)
85	SAD	180 (41.28)	AAP	154 (35.32)	26 (5.96)	INC	47 (10.78)	55 (12.61)
86	SAD	248 (43.13)	AAP	156 (27.13)	92 (16)	INC	58 (10.09)	113 (19.65)
87	SAD	260 (39.04)	AAP	213 (31.98)	47 (7.06)	INC	70 (10.51)	123 (18.47)
88	AAP	254 (42.91)	SAD	177 (29.9)	77 (13.01)	INC	88 (14.86)	73 (12.33)
89	AAP	318 (50.96)	SAD	115 (18.43)	203 (32.53)	SAD(M)	83 (13.3)	108 (17.31)
90	AAP	363 (45.26)	SAD	189 (23.57)	174 (21.69)	INC	95 (11.85)	155 (19.33)
91	AAP	238 (60.1)	SAD	56 (14.14)	182 (45.96)	INC	42 (10.61)	60 (15.15)
92	AAP	298 (43.06)	SAD	166 (23.99)	132 (19.07)	IND (PDSB)	130 (18.79)	98 (14.16)
93	AAP	364 (48.15)	SAD	177 (23.41)	187 (24.74)	INC	97 (12.83)	118 (15.61)
94	AAP	329 (44.1)	SAD(M)	163 (21.85)	166 (22.25)	SAD	130 (17.43)	124 (16.62)
95	AAP	224 (37.33)	INC	157 (26.17)	67 (11.16)	SAD	123 (20.5)	96 (16)
96	AAP	181 (36.42)	SAD	127 (25.55)	54 (10.87)	INC	105 (21.13)	84 (16.9)
97	AAP	205 (40.84)	SAD	137 (27.29)	68 (13.55)	INC	88 (17.53)	72 (14.34)
98	AAP	413 (60.65)	SAD	134 (19.68)	279 (40.97)	INC	58 (8.52)	76 (11.16)
99	AAP	438 (51.17)	SAD	265 (30.96)	173 (20.21)	INC	78 (9.11)	75 (8.76)
100	AAP	336 (41.33)	SAD	153 (18.82)	183 (22.51)	SAD(M)	131 (16.11)	193 (23.74)
101	SAD	106 (31.45)	SAD(M)	97 (28.78)	9 (2.67)	AAP	63 (18.69)	71 (21.07)
102	AAP	243 (45.76)	SAD	186 (35.03)	57 (10.73)	SAD(M)	34 (6.4)	68 (12.81)
103	AAP	523 (64.89)	SAD	145 (17.99)	378 (46.9)	SAD(M)	60 (7.44)	78 (9.68)
104	AAP	252 (40)	SAD	180 (28.57)	72 (11.43)	SAD(M)	71 (11.27)	127 (20.16)
105	AAP	151 (47.04)	BJP	80 (24.92)	71 (22.12)	SAD	40 (12.46)	50 (15.58)

Contd....

Socio-Economic Amenities - Rural

Access to Education Facilities

Particulars	Number of Villages (% of Population)				
	Available	Not Available	If Not Available (Distance of Nearest Facility)		
			A	B	C
Govt. Primary School	124 (95)	21 (5)	18 (3)	2 (1)	0 (0)
Private Primary School	10 (14)	135 (86)	0 (0)	0 (0)	0 (0)
Govt. Middle School	47 (53)	98 (47)	97 (46)	0 (0)	0 (0)
Private Middle School	1 (3)	144 (97)	1 (0)	0 (0)	0 (0)
Govt. Secondary School	21 (30)	124 (70)	38 (23)	81 (44)	4 (3)
Private Secondary School	0 (0)	145 (100)	0 (0)	1 (0)	0 (0)
Govt. Senior Secondary School	8 (17)	137 (83)	12 (9)	115 (67)	7 (5)
Private Senior Secondary School	0 (0)	145 (100)	1 (1)	2 (3)	0 (0)
Govt. Arts and Science Degree College	0 (0)	145 (100)	0 (0)	21 (18)	124 (82)
Private Arts and Science Degree College	0 (0)	145 (100)	0 (0)	0 (0)	0 (0)
Govt. Engineering College	0 (0)	145 (100)	0 (0)	0 (0)	2 (1)
Private Engineering College	0 (0)	145 (100)	1 (2)	21 (18)	121 (79)
Govt. Medicine College	0 (0)	145 (100)	0 (0)	3 (1)	4 (2)
Private Medicine College	0 (0)	145 (100)	0 (0)	17 (14)	121 (82)
Govt. Management Institute	0 (0)	145 (100)	0 (0)	0 (0)	0 (0)
Private Management Institute	0 (0)	145 (100)	0 (0)	23 (19)	122 (81)
Govt. Polytechnic	0 (0)	145 (100)	1 (0)	4 (1)	17 (16)
Private Polytechnic	0 (0)	145 (100)	1 (2)	19 (14)	103 (67)
Govt. Vocational Training School/ITI	0 (0)	145 (100)	0 (0)	22 (18)	123 (82)
Private Vocational Training School/ITI	0 (0)	145 (100)	0 (0)	0 (0)	0 (0)
Govt. Non Formal Training Centre	0 (0)	145 (100)	0 (0)	18 (15)	120 (82)
Private Non Formal Training Centre	0 (0)	145 (100)	0 (0)	1 (1)	6 (2)
Govt. School For Disabled	0 (0)	145 (100)	0 (0)	3 (3)	5 (6)
Private School For Disabled	0 (0)	145 (100)	0 (0)	20 (15)	117 (76)
Government Others	0 (0)	145 (100)	0 (0)	0 (0)	0 (0)
Private Others	0 (0)	145 (100)	0 (0)	59 (40)	86 (60)

Note : Distance A : Less than 5 km; B : Between 5-10 km; C : 10+ km.; Source : Data Analysis is based on 2011 Census.

DISCLAIMER

The Terms of Use and Disclaimer of Datanet India Private Limited (hereinafter referred to as "Datanet") for use of this analysis report of **Kharar Assembly Constituency (Kharar Vidhan Sabha)** :-

1. **Assembly Factbook™** is a Registered Trade Mark owned by Datanet.
2. All the maps are sketched and graphical representation only and have not been drawn to the scale and also not to represent the actual geographical area or boundary of the unit.
3. The data for the aforesaid analysis is based on authentic sources and has been culled from the various publications of Census, CSO and NSSO for district and block level data, various central and state government departments, Central & State Elections Commissions and the concerned Returning Officers' releases, Electoral Rolls, Election results and allied publications, internal assessment, surveys, estimates and analysis. Therefore, certain adjustment of data at micro level may have been done to arrive closer to the macro data.
4. Data have been provided on an "As Is" and "As AVAILABLE" basis
5. The colours shown in the maps or diagram and charts of a particular party, alliance or AC are indicative and do not represent them.
6. This publication which includes maps, sheets, graphs and data would be the property under copyright of Datanet only. The user may use these for its internal study, analysis and research purposes. It's public display, re-selling or any commercial uses by the user are not allowed.
7. Datanet has taken due care and caution in compilation and processing of data and allied information, but does not guarantee the accuracy, adequacy or completeness of any information/analysis and will be not responsible for any errors or omissions or for the results obtained from the use of such information/analysis.
8. All the contents for the publication have been culled from various authentic sources and Datanet reasonably believes such sources to be reliable, but does not make any representations, express or implied as to the accuracy or fitness of use of such information. The information or contents of the information/analysis do not constitute advice and should not be relied upon in making (or refraining from making) any decision. Any reliance placed upon the information provided by Datanet is the sole responsibility and strictly at the user's risk.
9. In no event will Datanet be liable for any damages (including, without limitation, damages for loss of business projects, or loss of profits) arising in contract, tort or otherwise from the use of or inability to use any of its contents, or from any action taken (or refrained from being taken) as a result of using the analysis or any of its contents. Datanet its directors, owners, editors, officials, employees, distributor and agents or any associate will not be liable for any errors in the information contained or any consequences arising from the use of the contents of the provided information/analysis.
10. If any provision of these terms and conditions is held invalid or illegal or unenforceable for any reason by any court of competent jurisdiction, such provision shall be severed and the remainder of provisions of the terms and conditions shall continue in full force and effect as if the Term of Use had been executed with the invalid, illegal or unenforceable provision eliminated.
11. If there are any discrepancies in the information provided, please bring it to attention of Datanet for suitable rectification measures.

**Buy Online This Complete Book At
Datanet India eBooks Store**

www.indiastatpublications.com

or go directly at

**[http://www.indiastatpublications.com/
Assembly_factbook/Punjab/Anandpur_Sahib/ Kharar](http://www.indiastatpublications.com/Assembly_factbook/Punjab/Anandpur_Sahib/Kharar)**

 **indiastat**elections

ISBN : 978-93-5822-544-0



9 789358 225440