



Odisha

Assembly Factbook™

Raghunathpali Assembly Constituency



Key Electoral Data of Raghunathpali
Assembly Constituency (Vidhan Sabha)

Odisha

Assembly Factbook™

Raghunathapali Assembly Constituency



Raghunathpali Vidhan Sabha

Editor & Director

Dr. R.K. Thukral

Research Editor

Dr. Shafeeq Rahman

Compiled, Researched and Published by Datanet India Pvt. Ltd.

D-100, 1st Floor,

Okhla Industrial Area, Phase-I,
New Delhi- 110020.

Ph.: 91-11- 43580781-84

Email : support@indiastatpublications.com

Website : www.indiastatelections.com

Online Book Store :

www.indiastatpublications.com

Report No. : AFB/OD-011-0123

ISBN : 978-93-5313-282-8

First Edition : January, 2018

Sixth Updated Edition : January, 2023

Price : Rs. 11500/-

US\$ 310

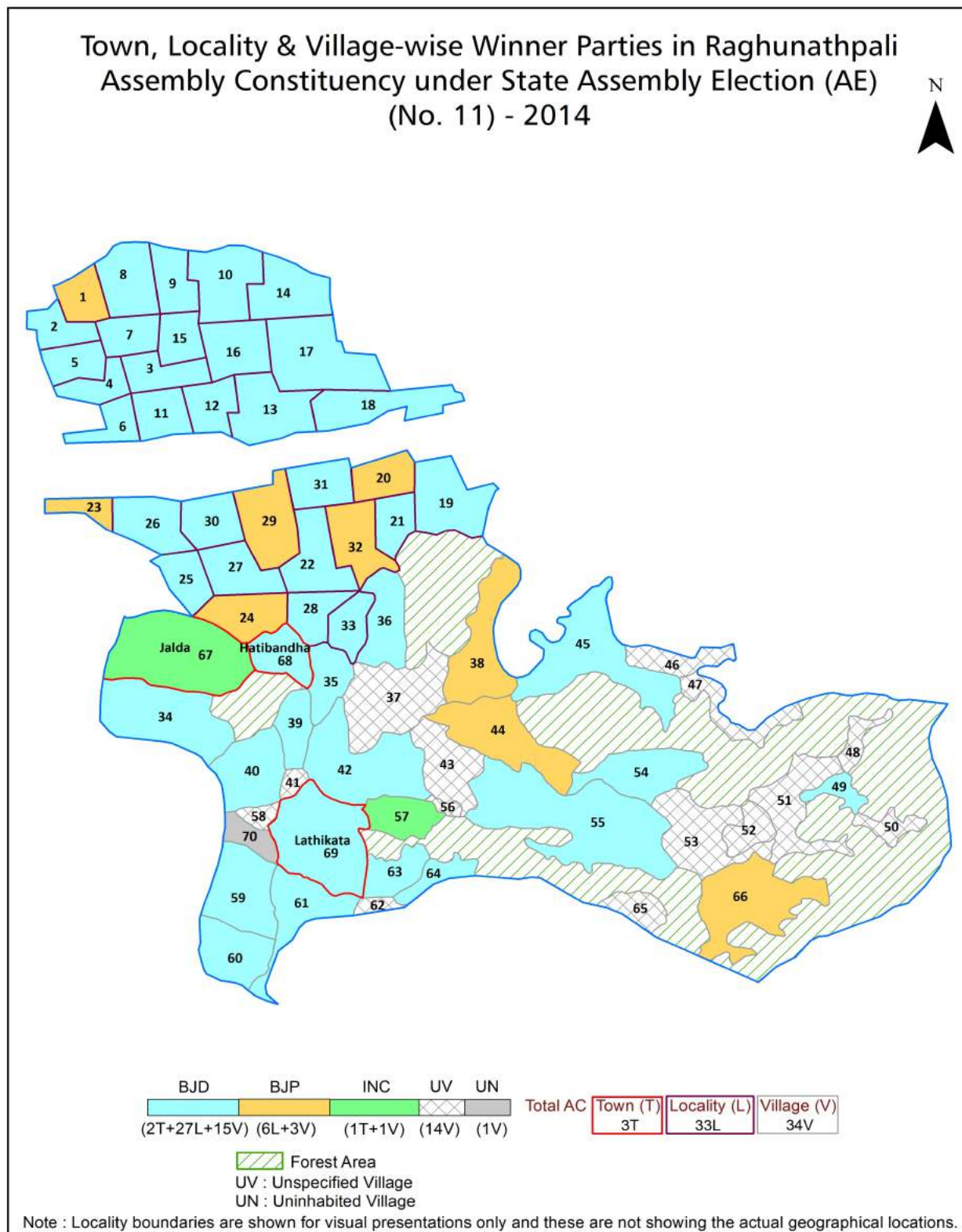
© Datanet India Pvt. Ltd.

All rights reserved. No part of this book may be reproduced, stored in a retrieval system or transmitted in any form or by any means, mechanical photocopying, photographing, scanning, recording or otherwise without the prior written permission of the publisher. Please refer to Disclaimer at page no. 183 for the use of this publication.

Printed in India

No.	Particulars	Page No.
	Introduction	
1	Assembly Constituency - (Vidhan Sabha) at a Glance Features of Assembly as per Delimitation Commission of India (2008)	1-2
	Location and Political Maps	
2	Location Map Boundaries of Assembly Constituency - (Vidhan Sabha) in District Boundaries of Assembly Constituency under Parliamentary Constituency - (Lok Sabha) Town, Locality & Village-wise Winner Parties- 2019-PE, 2019-AE, 2014-PE, 2014-AE, 2009-PE and 2009-AE	3-11
	Administrative Setup (2011)	
3	District Sub-district Towns Villages Inhabited Villages Uninhabited Villages Village Panchayat Intermediate Panchayat	12-16
	Demographics (2011)	
4	Population Households Rural/Urban Population Towns and Villages by Population Size Sex Ratio (Total & 0-6 Years) Religious Population Social Population Literacy Rate	17-18
	Electoral Features	
5	Important Dates of Last Elections Held Electors by Gender Service Electors Voters Voters Turnout Polling Stations & Average Number of Electors per Polling Station Electors by Age Group Present Elected Representatives	19-24
	Historical Summary Election Results	
6	Vote Share of Major Parties Winning Margin (Number & Percentage) Polarity of Parties Summary Result of Assembly Segment of Parliamentary Elections 2019, 2014, 2009, 2004 and 1999 Summary Result of Assembly Elections 2019, 2014, 2009, 2004, 2000, 1995, 1990, 1985, 1980, 1977 and 1974	25-44
	Polling Station Level Election Results	
7	Name and Number of Polling Station 2019-PE, 2019-AE, 2014-PE, 2014-AE, 2009-PE and 2009-AE Polling Station-wise Electors, Voters & Voters Turnout 2019-PE, 2019-AE, 2014-PE, 2014-AE, 2009-PE and 2009-AE Polling Station wise Elections Results 2019-PE, 2019-AE, 2014-PE, 2014-AE, 2009-PE and 2009-AE	45-162
	Share of Assembly Constituency	
8	Share of Assembly Constituency - (Vidhan Sabha) in State, District and Parliamentary Constituency - (Lok Sabha)	163
	Socio-Economic Amenities (2011)	
9	Access to Administrative Units Agricultural, Manufacturing and Industrial Commodities Demographic Indicators Education Health & Manpower Drinking Water Supply Sanitation Entertainment and Recreations Infrastructure Power Food Allocation Distribution and Marketing of Agriculture Commodities Infrastructure Transport and Road Infrastructure Communication Banking and Financial Services Land Use Irrigation Source	165-179
10	Abbreviation & Sources	180-181
11	Disclaimer	183

Location & Political Map



Administrative Setup

List of Village Panchayat & Intermediate Panchayat (Block) Name - 2011

Village Name	Village Panchayat Name	Intermediate Panchayat Name
Ambajharan	Ramjodi	Lathikata
Asurchhapal	Suidihi	Lathikata
Ataghat	Hatibandha	Lathikata
Badbudhikudar	Mundajore	Lathikata
Badnuagaon	Lathikata	Lathikata
Balani	Lathikata	Lathikata
Baliamba	Ramjodi	Lathikata
Betjharan	Ramjodi	Lathikata
Dalakudar	Mundajore	Lathikata
Ergeda	Lathikata	Lathikata
Getijharan	Ramjodi	Lathikata
Jangidiri	Ramjodi	Lathikata
Kanarsuan	Suidihi	Lathikata
Kansar	Hatibandha	Lathikata
Karlakhman	Suidihi	Lathikata
Kulamunda	Lathikata	Lathikata
Lohadar	Suidihi	Lathikata
Manko	Ramjodi	Lathikata
Matkamjharan	Ramjodi	Lathikata
Mundajore	Mundajore	Lathikata
Nuatoli	Mundajore	Lathikata
Patobeda	Mundajore	Lathikata
Ramjodi	Ramjodi	Lathikata
Sanambajharan	Ramjodi	Lathikata
Sanbudhikudar	Suidihi	Lathikata
Sankarlakhman	Suidihi	Lathikata
Sanmanko	Ramjodi	Lathikata
Sansunaparnbat	Suidihi	Lathikata
Suidihi	Suidihi	Lathikata

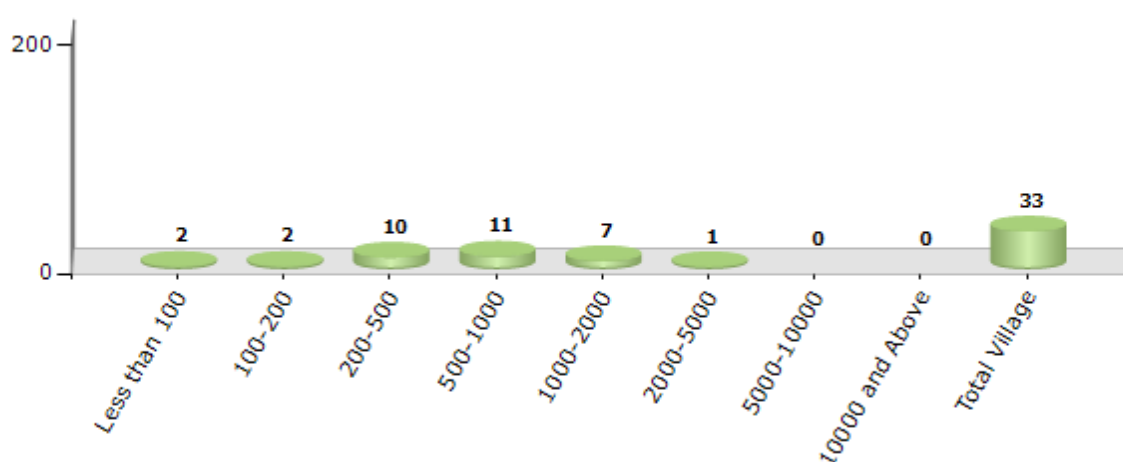
Contd....

Demographic

Number of Villages by Population Size - 2011

Less than 100	100-200	200-500	500-1000	1000-2000	2000-5000	5000-10000	10000 and Above	Total Village
2	2	10	11	7	1	0	0	33

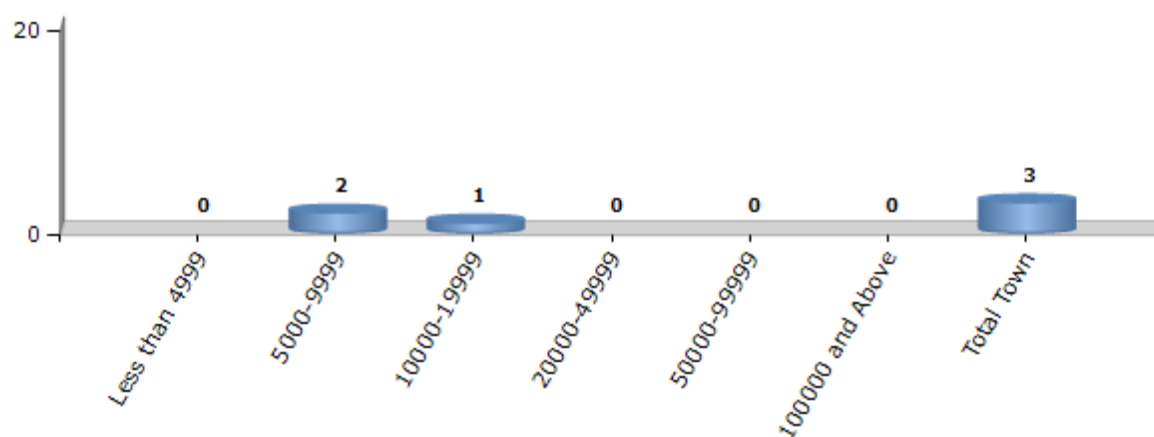
Number of Villages by Population Size - 2011



Number of Towns by Population Size - 2011

Less than 4999	5000-9999	10000-19999	20000-49999	50000-99999	100000 and Above	Total Town
0	2	1	0	0	0	3

Number of Towns by Population Size - 2011



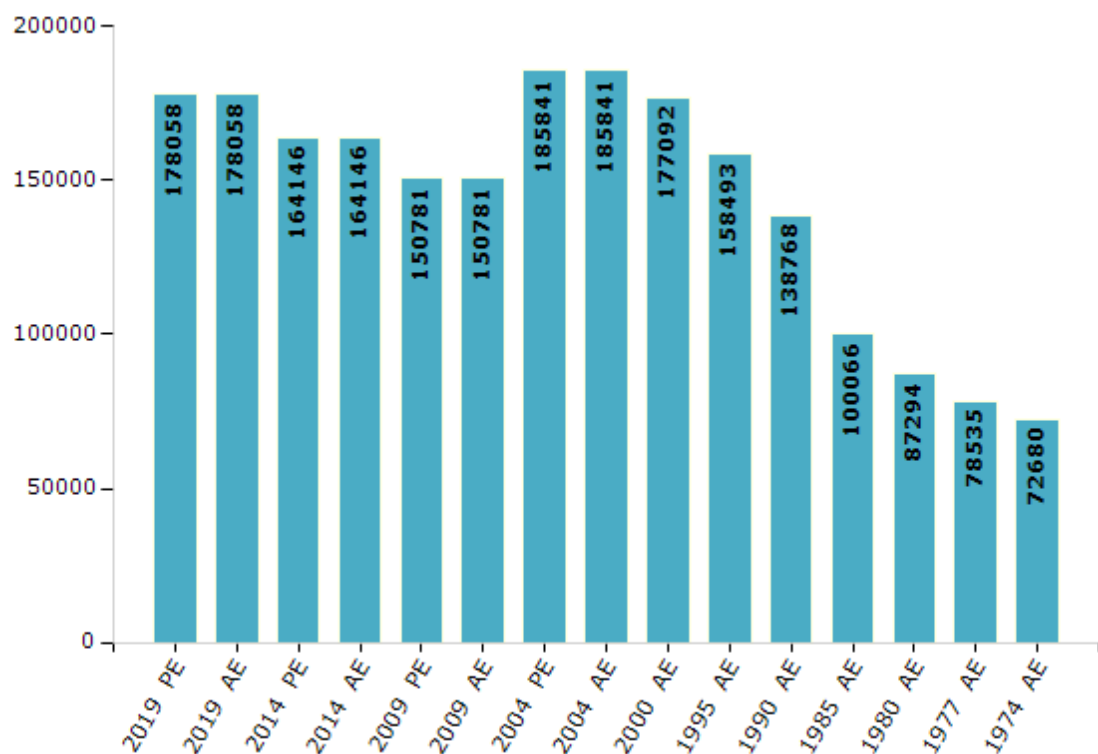
Electoral Features

Electors by Male & Female

Year	Male	Female	Others	Total
2019 PE	90810	87217	31	178058
2019 AE	90810	87217	31	178058
2014 PE	86117	78028	1	164146
2014 AE	86117	78028	1	164146
2009 PE	81128	69653	-	150781
2009 AE	81128	69653	-	150781
2004 PE	96683	89158	-	185841
2004 AE	96683	89158	-	185841
2000 AE	95670	81422	-	177092
1999 PE	-	-	-	-
1995 AE	86040	72453	-	158493

Year	Male	Female	Others	Total
1990 AE	75254	63514	-	138768
1985 AE	52451	47615	-	100066
1980 AE	47366	39928	-	87294
1977 AE	42583	35952	-	78535
1974 AE	38118	34562	-	72680
1971 AE	-	-	-	-
1967 AE	-	-	-	-
1961 AE	-	-	-	-
1957 AE	-	-	-	-
1952 AE	-	-	-	-

Number of Electors



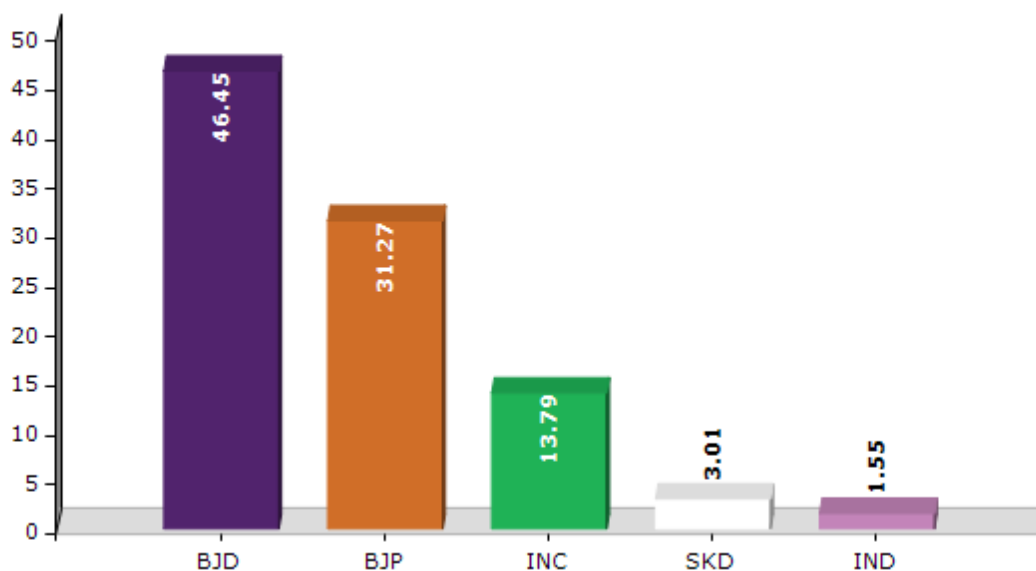
Note : AE : Assembly Election, PE : Assembly Segment of Parliamentary Election

Historical Summary Election Results

Summary Result of Assembly Election - 2014

Candidate Name	Party	Votes	Votes %
Subrat Tarai	BJD	49074	46.45
Jagabandhu Behera	BJP	33033	31.27
Gajendra Tanty	INC	14566	13.79
Gopal Das	SKD	3177	3.01
Raj Kishore Bhanja	IND	1639	1.55
Lalman Suna	BSP	1385	1.31
Ugresan Patra	KOKD	363	0.34
Babulal Badaik	IND	345	0.33
Krishna Chandra Swain	AOP	268	0.25
Bidyadhar Pandav	HND	267	0.25
	NOTA	1523	1.44

Votes Percentage of Top Parties - 2014



Polling Station Level Election Results

Number and Name of Polling Stations (PS) (2019 AE)

Number of Polling Stations	Name of Polling Stations	Number of Polling Stations	Name of Polling Stations
1	Luakera	22	Sector-7 Block - A
2	Sector-14 Block - B	23	Sector-7 Block - C
3	Sector-14 Block - C-1	24	Sector-7 Block - D
4	Sector-14 Block - C-2	25	Sec-7
5	Sector-14 Block - A	26	Sector-17 Block - A
6	Sector-13 Block - A-1	27	Sector-17 Block - B
7	Sector-13 Block - A-2	28	Sector-17 Block - C
8	Tumkela-1	29	Sector-16 Block - A
9	Tumkela-2	30	Sector-16 Block - B
10	Sector-15 Block - B	31	Sector- 16 Jhumpudi Dhobi Basti
11	Sector-15 Block - C	32	Sector-16 Block - E
12	Sector-15 Block - E	33	Sector 16 Block - D
13	Sector-15 Block - H	34	Sector-18 Block - A-1
14	Sector-15 Block - H-1	35	Sector-18 Block - A-2
15	Sector-15 Block - H-2	36	Sector-18 Ispat Market
16	Sector-8 Block - E	37	Sector-18 Block - D
17	Sector-8 Block - C	38	Sector-18
18	Sector-8 Block - D-1	39	Hamirpur-1
19	Sector-8 Block - D-2	40	Hamirpur-2
20	Sector-8,9	41	Hamirpur-3
21	Sector-7 Block - B	42	Hamirpur

Contd....

Polling Station Level Election Results

Polling Station-wise Votes Secured by Overall Top Five Parties in Raghunathpali Assembly in Assembly Election (AE) under Sundargarh Parliamentary Constituency in Odisha (2019)

Number of Polling Station	Winner - Subrat Tarai (BJD)	Runner-up - Jagabandhu Behera (BJP)	3rd - Prasanta Kumar Sethi (INC)	4th - Sunil Karua (BSP)	5th - Mahendra Kumbhar (IND)	NOTA	Other	Total Votes Secured
36	368	285	156	5	0	2	7	823
37	229	260	111	24	4	3	8	639
38	104	96	58	0	0	1	1	260
39	228	208	165	7	2	3	5	618
40	195	189	217	4	4	8	11	628
41	142	97	206	3	0	0	3	451
42	88	58	292	5	1	3	5	452
43	173	153	159	1	0	7	5	498
44	104	142	122	2	0	8	4	382
45	194	220	106	3	1	9	4	537
46	233	169	53	5	75	3	5	543
47	232	154	67	23	77	7	41	601
48	192	195	37	11	9	3	26	473
49	285	206	105	6	7	4	14	627
50	238	209	58	8	0	5	2	520
51	166	155	57	1	5	8	16	408
52	111	169	28	9	0	1	2	320
53	173	161	32	2	3	2	4	377
54	254	245	62	3	3	5	12	584
55	280	274	73	8	5	12	19	671
56	235	188	73	2	3	10	12	523
57	220	149	50	5	3	3	32	462
58	261	202	55	2	6	5	10	541
59	211	134	29	6	0	0	0	380
60	400	261	81	12	6	7	23	790
61	389	391	84	50	0	4	6	924
62	424	294	92	0	2	3	3	818
63	203	202	38	4	1	5	4	457
64	310	171	18	3	1	3	4	510
65	182	167	26	6	8	10	3	402
66	229	234	59	4	0	3	4	533
67	144	104	35	4	0	0	1	288
68	211	201	61	0	0	6	0	479
69	116	162	35	0	0	1	0	314
70	264	277	66	3	1	4	2	617

Contd....

Polling Station Level Election Results

Winner, Runner-up and 3rd Party Position & Winning Margin According to Polling Stations in Raghunathpali Assembly in Assembly Election (AE) under Sundargarh Parliamentary Constituency in Odisha (2019)

Polling Station Number	Winner Party	Winner Votes (%)	Runner-up Party	Runner-up Votes (%)	Winning Margin Votes (%)	Third Party	Third Party Votes (%)	Other Votes (%)
71	BJP	195 (44.72)	BJD	180 (41.28)	15 (3.44)	INC	48 (11.01)	13 (2.98)
72	BJP	152 (44.97)	BJD	128 (37.87)	24 (7.1)	INC	45 (13.31)	13 (3.85)
73	BJP	225 (46.49)	BJD	186 (38.43)	39 (8.06)	INC	59 (12.19)	14 (2.89)
74	BJP	237 (58.23)	BJD	107 (26.29)	130 (31.94)	INC	57 (14)	6 (1.47)
75	BJP	224 (46)	BJD	179 (36.76)	45 (9.24)	INC	73 (14.99)	11 (2.26)
76	BJD	117 (48.75)	BJP	96 (40)	21 (8.75)	INC	20 (8.33)	7 (2.92)
77	BJP	134 (42.95)	BJD	121 (38.78)	13 (4.17)	INC	51 (16.35)	6 (1.92)
78	BJD	301 (47.78)	BJP	255 (40.48)	46 (7.3)	INC	53 (8.41)	21 (3.33)
79	BJD	318 (43.03)	BJP	312 (42.22)	6 (0.81)	INC	62 (8.39)	47 (6.36)
80	BJD	305 (43.26)	BJP	254 (36.03)	51 (7.23)	INC	132 (18.72)	14 (1.99)
81	BJP	129 (42.02)	BJD	128 (41.69)	1 (0.33)	INC	40 (13.03)	10 (3.26)
82	BJD	153 (43.22)	BJP	146 (41.24)	7 (1.98)	INC	52 (14.69)	3 (0.85)
83	BJD	225 (41.13)	BJP	194 (35.47)	31 (5.66)	INC	60 (10.97)	68 (12.43)
84	BJD	180 (46.15)	BJP	165 (42.31)	15 (3.84)	INC	34 (8.72)	11 (2.82)
85	NV	NV (NV)	NV	NV (NV)	NV (NV)	NV	NV (NV)	NV (NV)
86	BJD	208 (42.98)	BJP	195 (40.29)	13 (2.69)	INC	71 (14.67)	10 (2.07)
87	BJD	212 (46.19)	BJP	186 (40.52)	26 (5.67)	INC	43 (9.37)	18 (3.92)
88	BJD	229 (49.46)	BJP	163 (35.21)	66 (14.25)	INC	55 (11.88)	16 (3.46)
89	BJD	241 (44.55)	BJP	191 (35.3)	50 (9.25)	INC	70 (12.94)	39 (7.21)
90	BJD	362 (52.92)	BJP	220 (32.16)	142 (20.76)	INC	58 (8.48)	44 (6.43)
91	BJP	77 (51.33)	BJD	57 (38)	20 (13.33)	INC	10 (6.67)	6 (4)
92	BJD	427 (49.42)	BJP	296 (34.26)	131 (15.16)	INC	94 (10.88)	47 (5.44)
93	BJD	270 (45.15)	BJP	228 (38.13)	42 (7.02)	INC	72 (12.04)	28 (4.68)
94	BJD	347 (50)	BJP	266 (38.33)	81 (11.67)	INC	67 (9.65)	14 (2.02)
95	BJD	195 (58.38)	BJP	102 (30.54)	93 (27.84)	INC	32 (9.58)	5 (1.5)
96	BJD	289 (46.99)	BJP	250 (40.65)	39 (6.34)	INC	63 (10.24)	13 (2.11)
97	BJP	253 (49.32)	BJD	225 (43.86)	28 (5.46)	INC	29 (5.65)	6 (1.17)
98	BJD	245 (46.23)	BJP	214 (40.38)	31 (5.85)	INC	61 (11.51)	10 (1.89)
99	BJP	161 (50.31)	BJD	118 (36.88)	43 (13.43)	INC	35 (10.94)	6 (1.88)
100	BJD	193 (48.37)	BJP	169 (42.36)	24 (6.01)	INC	31 (7.77)	6 (1.5)
101	BJP	177 (42.86)	BJD	163 (39.47)	14 (3.39)	INC	64 (15.5)	9 (2.18)
102	BJD	261 (45.79)	BJP	239 (41.93)	22 (3.86)	INC	45 (7.89)	25 (4.39)
103	BJD	83 (36.73)	BJP	83 (36.73)	0 (0)	INC	57 (25.22)	3 (1.33)
104	BJD	156 (41.05)	INC	118 (31.05)	38 (10)	BJP	96 (25.26)	10 (2.63)
105	BJD	263 (37.95)	BJP	244 (35.21)	19 (2.74)	INC	130 (18.76)	56 (8.08)

Contd....

Socio-Economic Amenities - Rural

Access to Education Facilities

Particulars	Number of Villages (% of Population)				
	Available	Not Available	If Not Available (Distance of Nearest Facility)		
			A	B	C
Govt. Primary School	33 (100)	0 (0)	0 (0)	0 (0)	0 (0)
Private Primary School	1 (5)	32 (95)	0 (0)	0 (0)	0 (0)
Govt. Middle School	17 (71)	16 (29)	9 (22)	7 (6)	0 (0)
Private Middle School	0 (0)	33 (100)	0 (0)	0 (0)	0 (0)
Govt. Secondary School	7 (25)	26 (75)	19 (67)	7 (8)	0 (0)
Private Secondary School	0 (0)	33 (100)	0 (0)	0 (0)	0 (0)
Govt. Senior Secondary School	0 (0)	33 (100)	0 (0)	1 (4)	4 (10)
Private Senior Secondary School	0 (0)	33 (100)	5 (24)	10 (26)	13 (37)
Govt. Arts and Science Degree College	0 (0)	33 (100)	0 (0)	1 (6)	4 (16)
Private Arts and Science Degree College	0 (0)	33 (100)	3 (19)	10 (22)	15 (36)
Govt. Engineering College	0 (0)	33 (100)	0 (0)	0 (0)	33 (100)
Private Engineering College	0 (0)	33 (100)	0 (0)	0 (0)	0 (0)
Govt. Medicine College	0 (0)	33 (100)	0 (0)	0 (0)	33 (100)
Private Medicine College	0 (0)	33 (100)	0 (0)	0 (0)	0 (0)
Govt. Management Institute	0 (0)	33 (100)	0 (0)	0 (0)	25 (82)
Private Management Institute	0 (0)	33 (100)	0 (0)	0 (0)	8 (18)
Govt. Polytechnic	0 (0)	33 (100)	0 (0)	0 (0)	31 (96)
Private Polytechnic	0 (0)	33 (100)	0 (0)	0 (0)	2 (4)
Govt. Vocational Training School/ITI	0 (0)	33 (100)	0 (0)	0 (0)	1 (6)
Private Vocational Training School/ITI	1 (2)	32 (98)	15 (58)	8 (26)	8 (9)
Govt. Non Formal Training Centre	0 (0)	33 (100)	0 (0)	0 (0)	19 (45)
Private Non Formal Training Centre	0 (0)	33 (100)	1 (1)	0 (0)	1 (3)
Govt. School For Disabled	0 (0)	33 (100)	1 (1)	0 (0)	2 (20)
Private School For Disabled	0 (0)	33 (100)	11 (39)	8 (24)	9 (15)
Government Others	1 (5)	32 (95)	2 (7)	0 (0)	0 (0)
Private Others	0 (0)	33 (100)	0 (0)	0 (0)	0 (0)

Note : Distance A : Less than 5 km; B : Between 5-10 km; C : 10+ km.; Source : Data Analysis is based on 2011 Census.

DISCLAIMER

The Terms of Use and Disclaimer of Datanet India Private Limited (hereinafter referred to as "Datanet") for use of this analysis report of **Raghunathpali Assembly Constituency (Raghunathpali Vidhan Sabha)** :-

1. **Assembly Factbook™** is a Registered Trade Mark owned by Datanet.
2. All the maps are sketched and graphical representation only and have not been drawn to the scale and also not to represent the actual geographical area or boundary of the unit.
3. The data for the aforesaid analysis is based on authentic sources and has been culled from the various publications of Census, CSO and NSSO for district and block level data, various central and state government departments, Central & State Elections Commissions and the concerned Returning Officers' releases, Electoral Rolls, Election results and allied publications, internal assessment, surveys, estimates and analysis. Therefore, certain adjustment of data at micro level may have been done to arrive closer to the macro data.
4. Data have been provided on an "As Is" and "As AVAILABLE" basis
5. The colours shown in the maps or diagram and charts of a particular party, alliance or AC are indicative and do not represent them.
6. This publication which includes maps, sheets, graphs and data would be the property under copyright of Datanet only. The user may use these for its internal study, analysis and research purposes. It's public display, re-selling or any commercial uses by the user are not allowed.
7. Datanet has taken due care and caution in compilation and processing of data and allied information, but does not guarantee the accuracy, adequacy or completeness of any information/analysis and will be not responsible for any errors or omissions or for the results obtained from the use of such information/analysis.
8. All the contents for the publication have been culled from various authentic sources and Datanet reasonably believes such sources to be reliable, but does not make any representations, express or implied as to the accuracy or fitness of use of such information. The information or contents of the information/analysis do not constitute advice and should not be relied upon in making (or refraining from making) any decision. Any reliance placed upon the information provided by Datanet is the sole responsibility and strictly at the user's risk.
9. In no event will Datanet be liable for any damages (including, without limitation, damages for loss of business projects, or loss of profits) arising in contract, tort or otherwise from the use of or inability to use any of its contents, or from any action taken (or refrained from being taken) as a result of using the analysis or any of its contents. Datanet its directors, owners, editors, officials, employees, distributor and agents or any associate will not be liable for any errors in the information contained or any consequences arising from the use of the contents of the provided information/analysis.
10. If any provision of these terms and conditions is held invalid or illegal or unenforceable for any reason by any court of competent jurisdiction, such provision shall be severed and the remainder of provisions of the terms and conditions shall continue in full force and effect as if the Term of Use had been executed with the invalid, illegal or unenforceable provision eliminated.
11. If there are any discrepancies in the information provided, please bring it to attention of Datanet for suitable rectification measures.

Buy Online This Complete Book At
Datanet India eBooks Store

www.indiastatpublications.com

or go directly at

[http://www.indiastatpublications.com/
Assembly_factbook/Odisha/Sundargarh/ Raghunathpali](http://www.indiastatpublications.com/Assembly_factbook/Odisha/Sundargarh/Raghunathpali)

 **indiastat**elections

ISBN : 978-93-5313-282-8



9 789353 132828