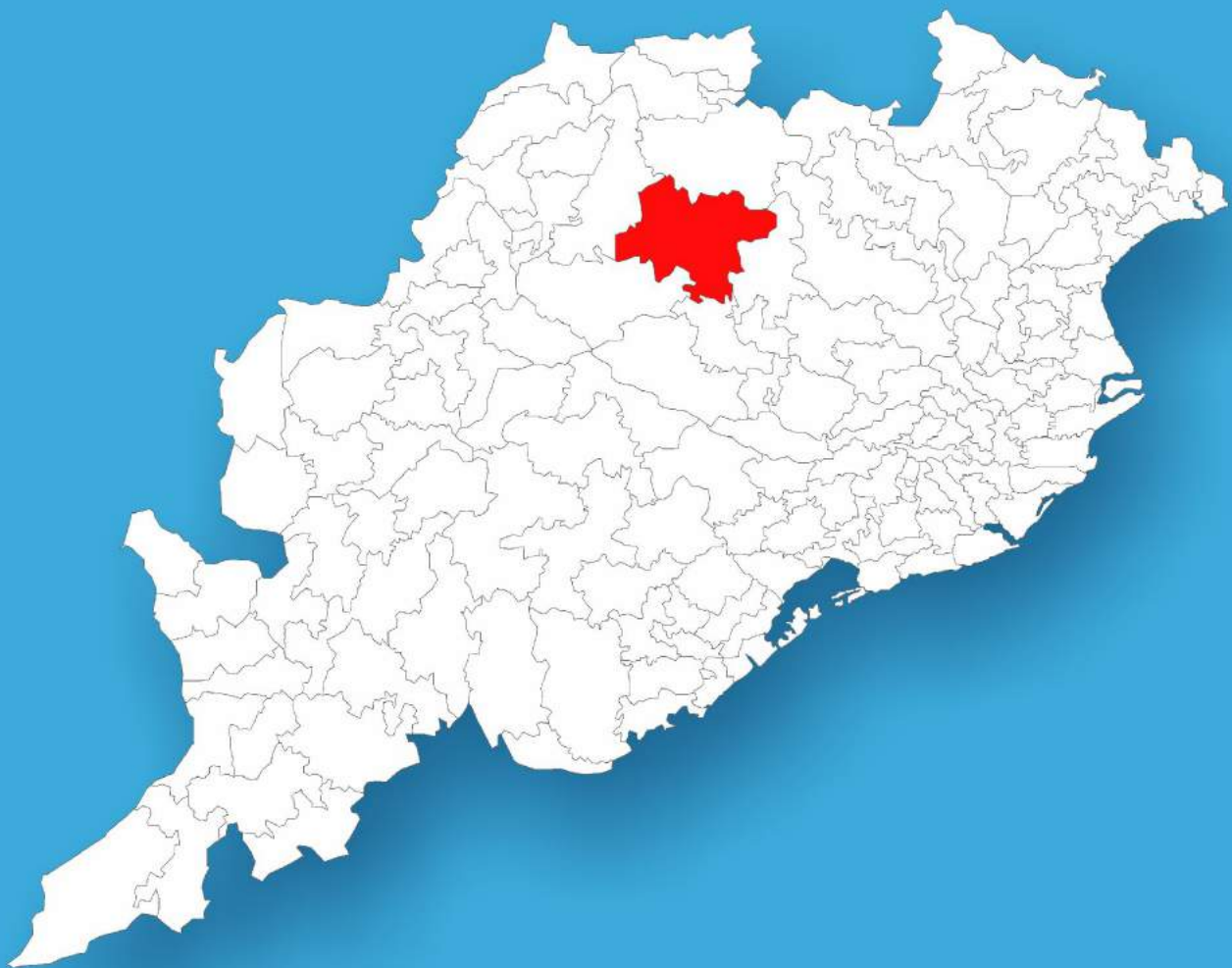




Odisha

Assembly Factbook™

Deogarh Assembly Constituency

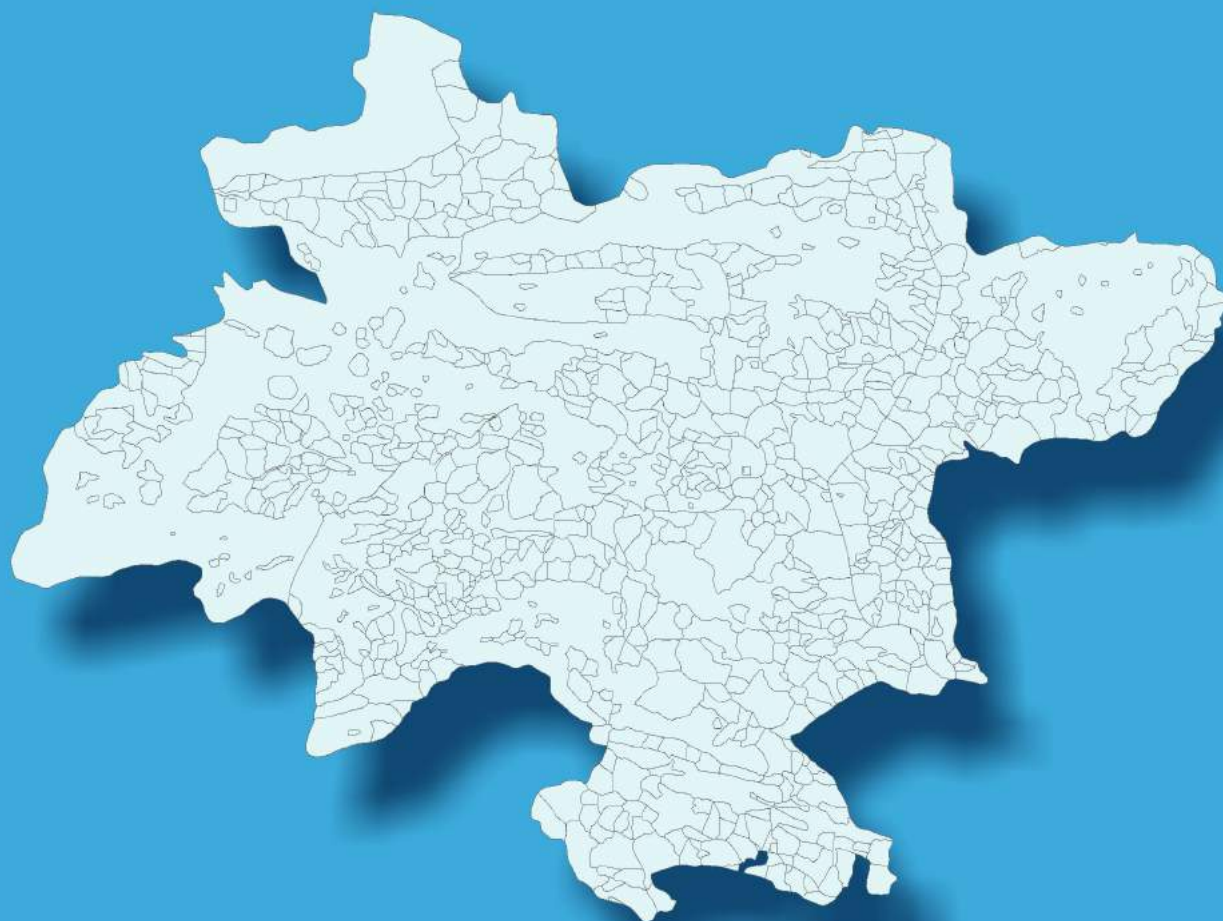


Key Electoral Data of Deogarh
Assembly Constituency (Vidhan Sabha)

Odisha

Assembly Factbook™

Deogarh Assembly Constituency



Deogarh Vidhan Sabha

Editor & Director

Dr. R.K. Thukral

Research Editor

Dr. Shafeeq Rahman

Compiled, Researched and Published by Datanet India Pvt. Ltd.

D-100, 1st Floor,

Okhla Industrial Area, Phase-I,
New Delhi- 110020.

Ph.: 91-11- 43580781-84

Email : support@indiastatpublications.com

Website : www.indiastatelections.com

Online Book Store :

www.indiastatpublications.com

Report No. : AFB/OD-019-0123

ISBN : 978-93-5313-235-4

First Edition : January, 2018

Sixth Updated Edition : January, 2023

Price : Rs. 11500/-

US\$ 310

© Datanet India Pvt. Ltd.

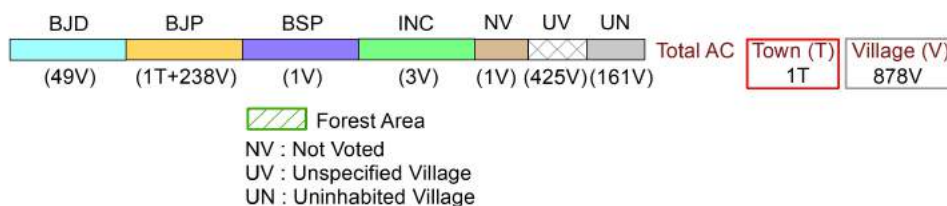
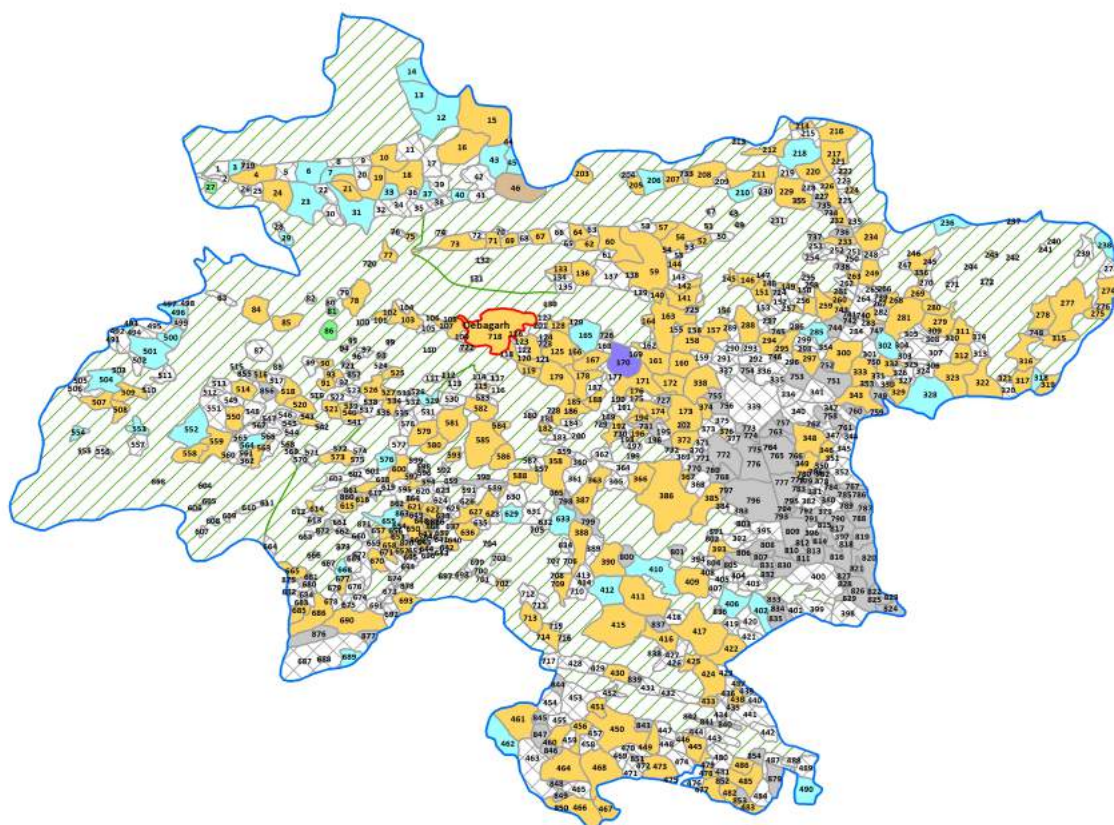
All rights reserved. No part of this book may be reproduced, stored in a retrieval system or transmitted in any form or by any means, mechanical photocopying, photographing, scanning, recording or otherwise without the prior written permission of the publisher. Please refer to Disclaimer at page no. 294 for the use of this publication.

Printed in India

No.	Particulars	Page No.
	Introduction	
1	Assembly Constituency - (Vidhan Sabha) at a Glance Features of Assembly as per Delimitation Commission of India (2008)	1-2
	Location and Political Maps	
2	Location Map Boundaries of Assembly Constituency - (Vidhan Sabha) in District Boundaries of Assembly Constituency under Parliamentary Constituency - (Lok Sabha) Town & Village-wise Winner Parties- 2019-PE, 2019-AE, 2014-PE, 2014-AE, 2009-PE and 2009-AE	3-11
	Administrative Setup (2011)	
3	District Sub-district Towns Villages Inhabited Villages Uninhabited Villages Village Panchayat Intermediate Panchayat	12-47
	Demographics (2011)	
4	Population Households Rural/Urban Population Towns and Villages by Population Size Sex Ratio (Total & 0-6 Years) Religious Population Social Population Literacy Rate	48-49
	Electoral Features	
5	Important Dates of Last Elections Held Electors by Gender Service Electors Voters Voters Turnout Polling Stations & Average Number of Electors per Polling Station Electors by Age Group Present Elected Representatives	50-55
	Historical Summary Election Results	
6	Vote Share of Major Parties Winning Margin (Number & Percentage) Polarity of Parties Summary Result of Assembly Segment of Parliamentary Elections 2019, 2014, 2009, 2004 and 1999 Summary Result of Assembly Elections 2019, 2014, 2009, 2004, 2000, 1995, 1990, 1985, 1980, 1977, 1974, 1971, 1967, 1961 and 1957	56-79
	Polling Station Level Election Results	
7	Name and Number of Polling Station 2019-PE, 2019-AE, 2014-PE, 2014-AE, 2009-PE and 2009-AE Polling Station-wise Electors, Voters & Voters Turnout 2019-PE, 2019-AE, 2014-PE, 2014-AE, 2009-PE and 2009-AE Polling Station wise Elections Results 2019-PE, 2019-AE, 2014-PE, 2014-AE, 2009-PE and 2009-AE	80-273
	Share of Assembly Constituency	
8	Share of Assembly Constituency - (Vidhan Sabha) in State, District and Parliamentary Constituency - (Lok Sabha)	274
	Socio-Economic Amenities (2011)	
9	Access to Administrative Units Agricultural, Manufacturing and Industrial Commodities Demographic Indicators Education Health & Manpower Drinking Water Supply Sanitation Entertainment and Recreations Infrastructure Power Food Allocation Distribution and Marketing of Agriculture Commodities Infrastructure Transport and Road Infrastructure Communication Banking and Financial Services Land Use Irrigation Source	276-290
10	Abbreviation & Sources	291-292
11	Disclaimer	294

Location & Political Map

Town & Village-wise Winner Parties in Deogarh Assembly Constituency under State Assembly Election (AE) (No. 19) 2014



Administrative Setup

List of Village Panchayat & Intermediate Panchayat (Block) Name - 2011

Village Name	Village Panchayat Name	Intermediate Panchayat Name
Adas	Adas	Reamal
Adyapur	Kaliapal	Barkot
Ainlakuli	Adas	Reamal
Ainlapasi	Danra	Barkot
Akhabuda	Taranga	Reamal
Aksharshila	Balanda	Barkot
Ambachua	Para	Reamal
Ambagaon	Singsal	Barkot
Ambaghat	Dudhianali	Tileibani
Ambakata	Palasama	Reamal
Ambakhol(2)	Baghbar	Reamal
Ambakhol(I)	Palasama	Reamal
Amulpani	Tileibani	Tileibani
Anantapichhula	Danra	Barkot
Andharikhol	Adas	Reamal
Arajunpali	Tileibani	Tileibani
Argan	Sodo	Tileibani
Arjundarh	Dholpada	Tileibani
Arjunjhari	Tinkbir	Reamal
Arkhapal	Kundheigola	Reamal
Asananali	Basaloi	Barkot
Asanapal	Baghbar	Reamal
Asanbania	Chhepilipali	Tileibani
Asanlada	Kendeijori	Tileibani
Aunli	Chadheimara	Reamal
Babajimatha	Utunia	Reamal
Babarakote	Reamal	Reamal
Baburikani	Badchhapal	Tileibani
Badabahal	Dantribahal	Barkot

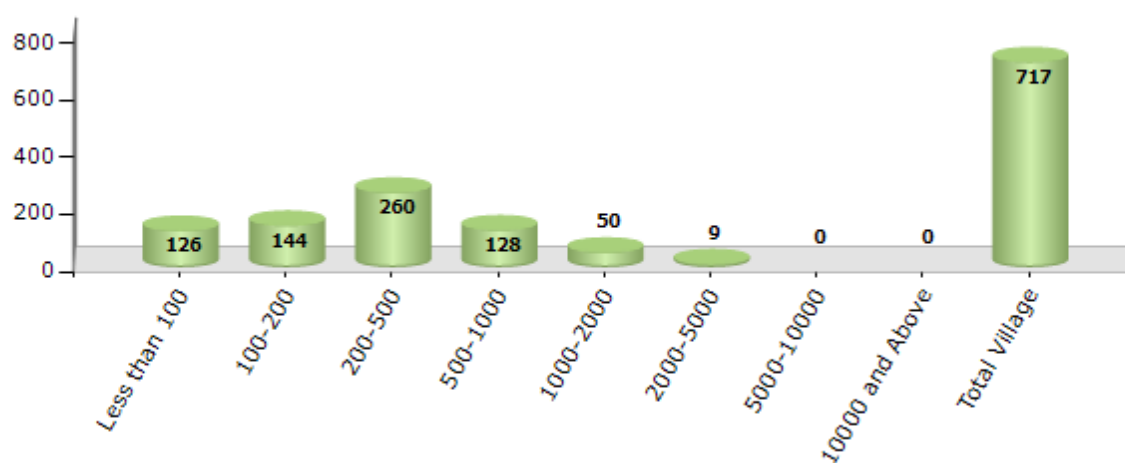
Contd....

Demographic

Number of Villages by Population Size - 2011

Less than 100	100-200	200-500	500-1000	1000-2000	2000-5000	5000-10000	10000 and Above	Total Village
126	144	260	128	50	9	0	0	717

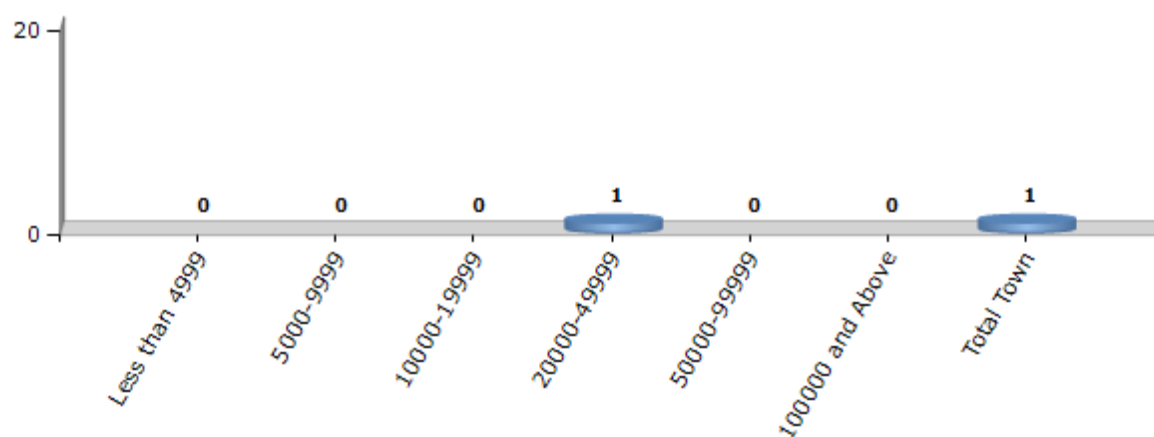
Number of Villages by Population Size - 2011



Number of Towns by Population Size - 2011

Less than 4999	5000-9999	10000-19999	20000-49999	50000-99999	100000 and Above	Total Town
0	0	0	1	0	0	1

Number of Towns by Population Size - 2011



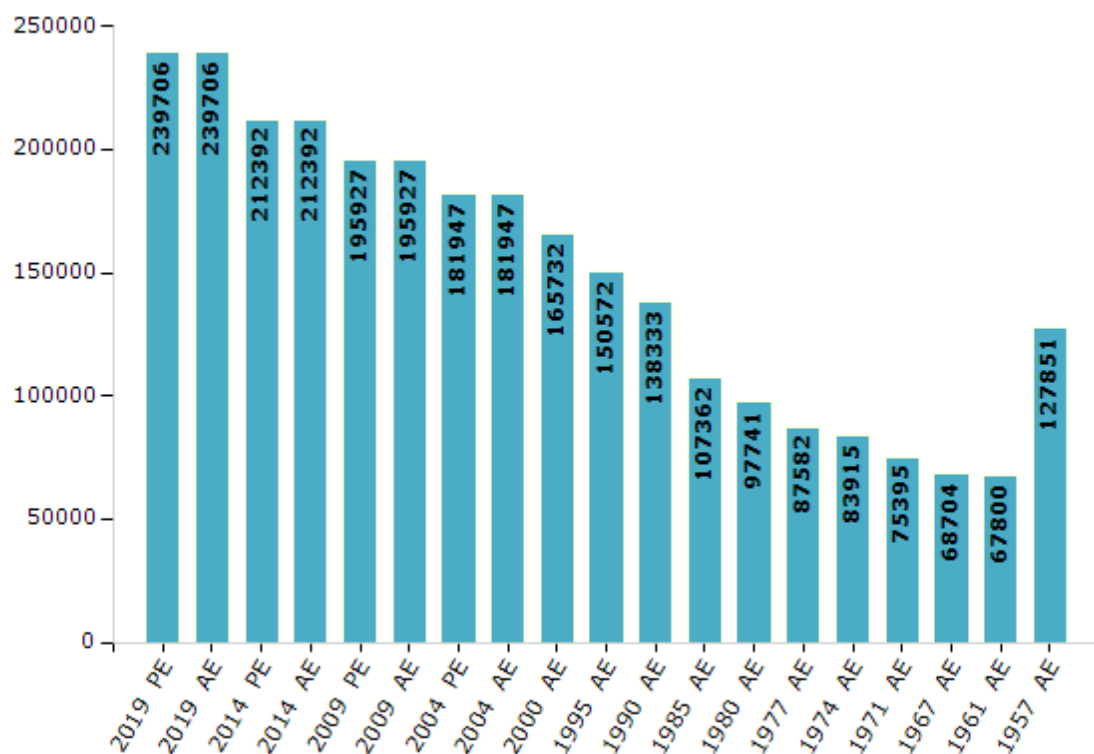
Electoral Features

Electors by Male & Female

Year	Male	Female	Others	Total
2019 PE	121226	118476	4	239706
2019 AE	121226	118476	4	239706
2014 PE	108910	103479	3	212392
2014 AE	108910	103479	3	212392
2009 PE	100802	95125	-	195927
2009 AE	100802	95125	-	195927
2004 PE	93611	88336	-	181947
2004 AE	93611	88336	-	181947
2000 AE	86275	79457	-	165732
1999 PE	-	-	-	-
1995 AE	78718	71854	-	150572

Year	Male	Female	Others	Total
1990 AE	74698	63635	-	138333
1985 AE	57961	49401	-	107362
1980 AE	51358	46383	-	97741
1977 AE	43308	44274	-	87582
1974 AE	41132	42783	-	83915
1971 AE	37487	37908	-	75395
1967 AE	68704	0	-	68704
1961 AE	67800	0	-	67800
1957 AE	127851	0	-	127851
1952 AE	-	-	-	-

Number of Electors



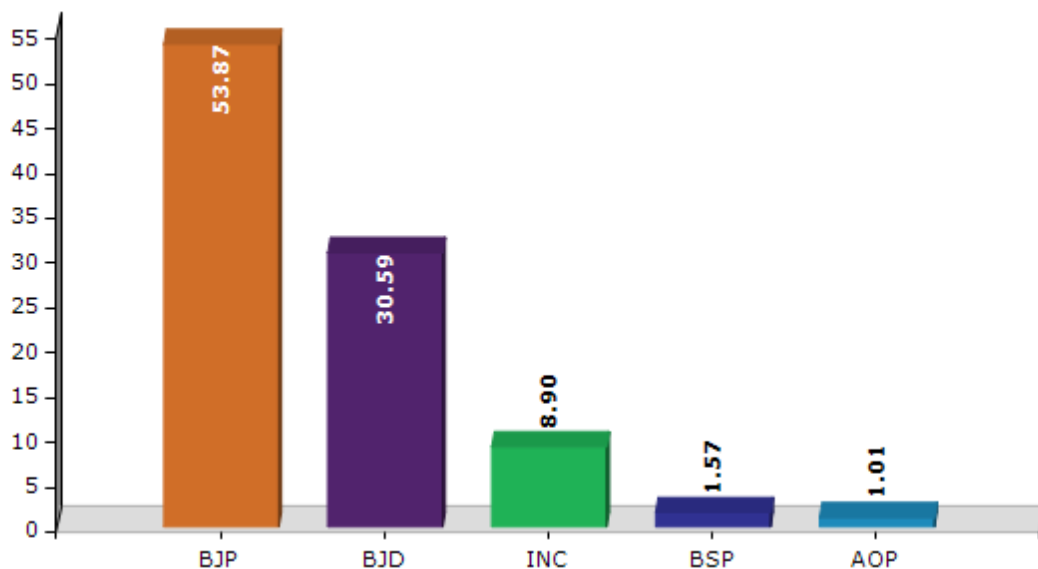
Note : AE : Assembly Election, PE : Assembly Segment of Parliamentary Election

Historical Summary Election Results

Summary Result of Assembly Election - 2014

Candidate Name	Party	Votes	Votes %
Nitesh Gangadeb	BJP	89636	53.87
Anita Pradhan	BJD	50897	30.59
Sem Hemram	INC	14809	8.9
Rajib Kisan	BSP	2615	1.57
Satya Narayan Pani	AOP	1687	1.01
Kalakar Naik	APOI	1515	0.91
Sudhir Kumar Brahma	OJM	1426	0.86
Amar Keshari Gangadeb	IND	1001	0.6
Dolakar Bhoi	PBI	797	0.48
	NOTA	2011	1.21

Votes Percentage of Top Parties - 2014



Polling Station Level Election Results

Number and Name of Polling Stations (PS) (2019 AE)

Number of Polling Stations	Name of Polling Stations	Number of Polling Stations	Name of Polling Stations
1	Dimirikuda	22	Parposi
2	Pohalamara	23	Chilantikhol
3	Ranigola	24	Kasharloi
4	Ludhar	25	Goilo
5	Cheliamendhia	26	Telisuan
6	Gandam	27	Tusula
7	Telikusum	28	Dimiriposi
8	Kholadihi	29	Kantapali
9	Laimura	30	Dangapal
10	Panibhandar	31	Gundeimara
11	Kandarpa	32	Dantaribahal
12	Salohi	33	Dantaribahal
13	Lambodora	34	Badabahal
14	Gambhariposi	35	San Shiradihi
15	Jharmunda	36	Utuniamunda
16	Dengurjore	37	Nagadihi
17	Bhaluguha	38	Purkunda
18	Tipirisinga	39	Jamupadan
19	Jharagogua	40	Rambhei
20	Haridabahal	41	Kanchhada
21	Raital	42	Khajuribahal

Contd....

Polling Station Level Election Results

Polling Station-wise Votes Secured by Overall Top Five Parties in Deogarh Assembly in Assembly Election (AE) under Sambalpur Parliamentary Constituency in Odisha (2019)

Number of Polling Station	Winner - Subash Chandra Panigrahi (BJP)	Runner-up - Romancha Ranjan Biswal (BJD)	3rd - Uma Shankar Sahu (INC)	4th - Kandarpa Patra (BSP)	5th - Mukesh Kumar Mahanayak (IND)	NOTA	Other	Total Votes Secured
36	92	202	16	3	1	3	11	328
37	64	183	37	1	0	4	1	290
38	442	129	78	10	0	1	4	664
39	194	168	53	0	3	4	29	451
40	184	167	108	0	2	9	22	492
41	328	296	36	11	1	8	20	700
42	231	160	60	5	3	1	20	480
43	379	343	68	6	1	8	19	824
44	337	307	129	6	0	3	10	792
45	335	264	70	7	0	0	7	683
46	191	246	55	1	0	2	14	509
47	363	436	145	18	0	2	34	998
48	314	350	80	9	1	3	16	773
49	101	154	33	2	1	6	12	309
50	327	154	167	1	2	1	11	663
51	285	219	142	3	2	3	16	670
52	152	188	111	7	1	5	9	473
53	198	87	34	2	0	1	9	331
54	195	193	66	6	2	3	11	476
55	219	222	125	8	4	7	23	608
56	135	140	29	0	1	0	6	311
57	343	183	41	7	0	1	9	584
58	236	184	90	41	1	1	14	567
59	324	259	70	1	2	4	16	676
60	236	129	43	6	0	1	4	419
61	307	177	41	4	0	1	10	540
62	166	134	16	1	0	0	9	326
63	123	41	55	3	0	1	7	230
64	308	138	27	1	0	1	7	482
65	186	131	18	4	1	1	11	352
66	227	287	31	2	1	0	28	576
67	327	252	42	1	1	0	7	630
68	301	165	130	2	2	7	8	615
69	278	194	62	8	1	7	17	567
70	114	178	76	9	2	6	50	435

Contd....

Polling Station Level Election Results

Winner, Runner-up and 3rd Party Position & Winning Margin According to Polling Stations in Deogarh Assembly in Assembly Election (AE) under Sambalpur Parliamentary Constituency in Odisha (2019)

Polling Station Number	Winner Party	Winner Votes (%)	Runner-up Party	Runner-up Votes (%)	Winning Margin Votes (%)	Third Party	Third Party Votes (%)	Other Votes (%)
71	BJP	268 (55.72)	BJD	135 (28.07)	133 (27.65)	INC	47 (9.77)	31 (6.44)
72	BJP	208 (52)	BJD	145 (36.25)	63 (15.75)	INC	30 (7.5)	17 (4.25)
73	BJP	282 (48.96)	BJD	142 (24.65)	140 (24.31)	INC	118 (20.49)	34 (5.9)
74	BJP	136 (44.16)	BJD	125 (40.58)	11 (3.58)	INC	38 (12.34)	9 (2.92)
75	BJD	378 (59.9)	BJP	143 (22.66)	235 (37.24)	INC	74 (11.73)	36 (5.71)
76	BJP	151 (40.27)	BJD	147 (39.2)	4 (1.07)	INC	68 (18.13)	9 (2.4)
77	BJD	277 (50.73)	BJP	158 (28.94)	119 (21.79)	INC	92 (16.85)	19 (3.48)
78	BJD	141 (48.62)	BJP	98 (33.79)	43 (14.83)	INC	41 (14.14)	10 (3.45)
79	INC	313 (40.97)	BJD	284 (37.17)	29 (3.8)	BJP	127 (16.62)	40 (5.24)
80	BJD	307 (42.64)	BJP	221 (30.69)	86 (11.95)	INC	146 (20.28)	46 (6.39)
81	BJP	257 (45.01)	INC	196 (34.33)	61 (10.68)	BJD	98 (17.16)	20 (3.5)
82	BJP	152 (38.1)	INC	135 (33.83)	17 (4.27)	BJD	101 (25.31)	11 (2.76)
83	BJP	410 (54.89)	INC	174 (23.29)	236 (31.6)	BJD	131 (17.54)	32 (4.28)
84	BJP	415 (45.91)	BJD	233 (25.77)	182 (20.14)	INC	217 (24)	39 (4.31)
85	BJP	397 (57.37)	BJD	145 (20.95)	252 (36.42)	INC	114 (16.47)	36 (5.2)
86	BJP	332 (39.62)	BJD	240 (28.64)	92 (10.98)	INC	232 (27.68)	34 (4.06)
87	BJP	185 (42.05)	BJD	120 (27.27)	65 (14.78)	INC	114 (25.91)	21 (4.77)
88	BJP	221 (38.64)	BJD	161 (28.15)	60 (10.49)	INC	159 (27.8)	31 (5.42)
89	BJP	445 (52.98)	BJD	239 (28.45)	206 (24.53)	INC	108 (12.86)	48 (5.71)
90	BJP	342 (55.43)	BJD	137 (22.2)	205 (33.23)	INC	99 (16.05)	39 (6.32)
91	BJP	187 (55.65)	BJD	75 (22.32)	112 (33.33)	INC	53 (15.77)	21 (6.25)
92	BJD	218 (32.06)	BJP	216 (31.76)	2 (0.3)	INC	210 (30.88)	36 (5.29)
93	INC	233 (37.95)	BJP	200 (32.57)	33 (5.38)	BJD	141 (22.96)	40 (6.51)
94	BJP	244 (39.8)	INC	234 (38.17)	10 (1.63)	BJD	98 (15.99)	37 (6.04)
95	BJP	266 (40.3)	BJD	210 (31.82)	56 (8.48)	INC	150 (22.73)	34 (5.15)
96	NV	NV (NV)	NV	NV (NV)	NV (NV)	NV	NV (NV)	NV (NV)
97	BJP	239 (49.59)	BJD	135 (28.01)	104 (21.58)	INC	99 (20.54)	9 (1.87)
98	INC	280 (36.32)	BJP	268 (34.76)	12 (1.56)	BJD	175 (22.7)	48 (6.23)
99	INC	167 (49.41)	BJP	110 (32.54)	57 (16.87)	BJD	53 (15.68)	8 (2.37)
100	BJP	90 (35.43)	INC	89 (35.04)	1 (0.39)	BJD	62 (24.41)	13 (5.12)
101	BJP	242 (37.81)	BJD	206 (32.19)	36 (5.62)	INC	159 (24.84)	33 (5.16)
102	BJP	113 (39.93)	BJD	94 (33.22)	19 (6.71)	INC	67 (23.67)	9 (3.18)
103	INC	181 (33.21)	BJP	174 (31.93)	7 (1.28)	BJD	140 (25.69)	50 (9.17)
104	BJD	193 (41.77)	BJP	167 (36.15)	26 (5.62)	INC	61 (13.2)	41 (8.87)
105	INC	285 (40.83)	BJD	218 (31.23)	67 (9.6)	BJP	141 (20.2)	54 (7.74)

Contd....

Socio-Economic Amenities - Rural

Access to Education Facilities

Particulars	Number of Villages (% of Population)				
	Available	Not Available	If Not Available (Distance of Nearest Facility)		
			A	B	C
Govt. Primary School	554 (93)	163 (7)	150 (6)	11 (0)	1 (0)
Private Primary School	44 (9)	673 (91)	0 (0)	0 (0)	0 (0)
Govt. Middle School	267 (65)	450 (35)	284 (23)	155 (11)	7 (0)
Private Middle School	24 (7)	693 (93)	0 (0)	3 (0)	0 (0)
Govt. Secondary School	83 (32)	634 (68)	296 (34)	218 (20)	0 (0)
Private Secondary School	17 (6)	700 (94)	61 (6)	51 (5)	0 (0)
Govt. Senior Secondary School	13 (7)	704 (93)	50 (6)	157 (24)	243 (30)
Private Senior Secondary School	3 (1)	714 (99)	23 (4)	94 (12)	134 (17)
Govt. Arts and Science Degree College	10 (6)	707 (94)	29 (4)	94 (14)	342 (45)
Private Arts and Science Degree College	4 (1)	713 (99)	30 (5)	87 (12)	121 (13)
Govt. Engineering College	0 (0)	717 (100)	1 (0)	0 (0)	609 (87)
Private Engineering College	0 (0)	717 (100)	1 (0)	2 (1)	104 (13)
Govt. Medicine College	0 (0)	717 (100)	0 (0)	0 (0)	710 (99)
Private Medicine College	0 (0)	717 (100)	0 (0)	0 (0)	0 (0)
Govt. Management Institute	1 (0)	716 (100)	0 (0)	0 (0)	546 (77)
Private Management Institute	3 (0)	714 (100)	0 (0)	0 (0)	167 (22)
Govt. Polytechnic	1 (0)	716 (100)	0 (0)	2 (1)	346 (47)
Private Polytechnic	0 (0)	717 (100)	0 (0)	0 (0)	74 (11)
Govt. Vocational Training School/ITI	1 (0)	716 (100)	4 (1)	11 (2)	132 (22)
Private Vocational Training School/ITI	21 (3)	696 (97)	9 (1)	22 (3)	346 (46)
Govt. Non Formal Training Centre	0 (0)	717 (100)	0 (0)	0 (0)	86 (15)
Private Non Formal Training Centre	0 (0)	717 (100)	0 (0)	3 (0)	26 (3)
Govt. School For Disabled	0 (0)	717 (100)	0 (0)	0 (0)	219 (33)
Private School For Disabled	0 (0)	717 (100)	0 (0)	0 (0)	7 (1)
Government Others	0 (0)	717 (100)	0 (0)	0 (0)	1 (0)
Private Others	0 (0)	717 (100)	0 (0)	0 (0)	0 (0)

Note : Distance A : Less than 5 km; B : Between 5-10 km; C : 10+ km.; Source : Data Analysis is based on 2011 Census.

DISCLAIMER

The Terms of Use and Disclaimer of Datanet India Private Limited (hereinafter referred to as "Datanet") for use of this analysis report of **Deogarh Assembly Constituency (Deogarh Vidhan Sabha)** :-

1. **Assembly Factbook™** is a Registered Trade Mark owned by Datanet.
2. All the maps are sketched and graphical representation only and have not been drawn to the scale and also not to represent the actual geographical area or boundary of the unit.
3. The data for the aforesaid analysis is based on authentic sources and has been culled from the various publications of Census, CSO and NSSO for district and block level data, various central and state government departments, Central & State Elections Commissions and the concerned Returning Officers' releases, Electoral Rolls, Election results and allied publications, internal assessment, surveys, estimates and analysis. Therefore, certain adjustment of data at micro level may have been done to arrive closer to the macro data.
4. Data have been provided on an "As Is" and "As AVAILABLE" basis
5. The colours shown in the maps or diagram and charts of a particular party, alliance or AC are indicative and do not represent them.
6. This publication which includes maps, sheets, graphs and data would be the property under copyright of Datanet only. The user may use these for its internal study, analysis and research purposes. It's public display, re-selling or any commercial uses by the user are not allowed.
7. Datanet has taken due care and caution in compilation and processing of data and allied information, but does not guarantee the accuracy, adequacy or completeness of any information/analysis and will be not responsible for any errors or omissions or for the results obtained from the use of such information/analysis.
8. All the contents for the publication have been culled from various authentic sources and Datanet reasonably believes such sources to be reliable, but does not make any representations, express or implied as to the accuracy or fitness of use of such information. The information or contents of the information/analysis do not constitute advice and should not be relied upon in making (or refraining from making) any decision. Any reliance placed upon the information provided by Datanet is the sole responsibility and strictly at the user's risk.
9. In no event will Datanet be liable for any damages (including, without limitation, damages for loss of business projects, or loss of profits) arising in contract, tort or otherwise from the use of or inability to use any of its contents, or from any action taken (or refrained from being taken) as a result of using the analysis or any of its contents. Datanet its directors, owners, editors, officials, employees, distributor and agents or any associate will not be liable for any errors in the information contained or any consequences arising from the use of the contents of the provided information/analysis.
10. If any provision of these terms and conditions is held invalid or illegal or unenforceable for any reason by any court of competent jurisdiction, such provision shall be severed and the remainder of provisions of the terms and conditions shall continue in full force and effect as if the Term of Use had been executed with the invalid, illegal or unenforceable provision eliminated.
11. If there are any discrepancies in the information provided, please bring it to attention of Datanet for suitable rectification measures.

**Buy Online This Complete Book At
Datanet India eBooks Store**

www.indiastatpublications.com

or go directly at

**[http://www.indiastatpublications.com/
Assembly_factbook/Odisha/Sambalpur/ Deogarh](http://www.indiastatpublications.com/Assembly_factbook/Odisha/Sambalpur/Deogarh)**

 **indiastat**elections

ISBN : 978-93-5313-235-4



9 789353 132354