



Odisha

Assembly Factbook™

Umarkote Assembly Constituency



Key Electoral Data of Umarkote
Assembly Constituency (Vidhan Sabha)

Odisha

Assembly Factbook™

Umarkote Assembly Constituency



Umarkote Vidhan Sabha

Editor & Director

Dr. R.K. Thukral

Research Editor

Dr. Shafeeq Rahman

Compiled, Researched and Published by Datanet India Pvt. Ltd.

D-100, 1st Floor,

Okhla Industrial Area, Phase-I,
New Delhi- 110020.

Ph.: 91-11- 43580781-84

Email : support@indiastatpublications.com

Website : www.indiastatelections.com

Online Book Store :

www.indiastatpublications.com

Report No. : AFB/OD-073-0123

ISBN : 978-93-5313-301-6

First Edition : January, 2018

Sixth Updated Edition : January, 2023

Price : Rs. 11500/-

US\$ 310

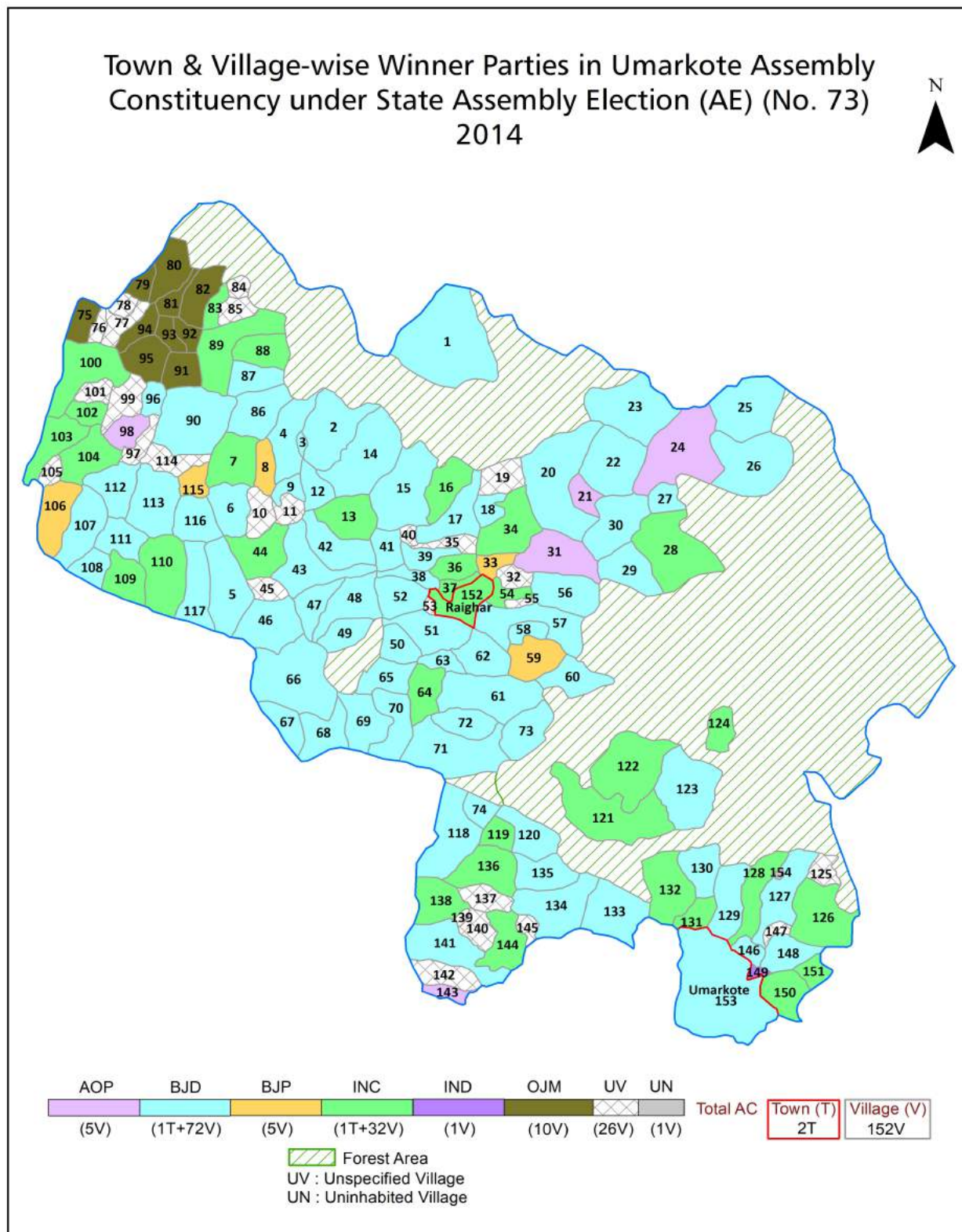
© Datanet India Pvt. Ltd.

All rights reserved. No part of this book may be reproduced, stored in a retrieval system or transmitted in any form or by any means, mechanical photocopying, photographing, scanning, recording or otherwise without the prior written permission of the publisher. Please refer to Disclaimer at page no. 203 for the use of this publication.

Printed in India

No.	Particulars	Page No.
	Introduction	
1	Assembly Constituency - (Vidhan Sabha) at a Glance Features of Assembly as per Delimitation Commission of India (2008)	1-2
	Location and Political Maps	
2	Location Map Boundaries of Assembly Constituency - (Vidhan Sabha) in District Boundaries of Assembly Constituency under Parliamentary Constituency - (Lok Sabha) Town & Village-wise Winner Parties- 2019-PE, 2019-AE, 2014-PE, 2014-AE, 2009-PE and 2009-AE	3-11
	Administrative Setup (2011)	
3	District Sub-district Towns Villages Inhabited Villages Uninhabited Villages Village Panchayat Intermediate Panchayat	12-20
	Demographics (2011)	
4	Population Households Rural/Urban Population Towns and Villages by Population Size Sex Ratio (Total & 0-6 Years) Religious Population Social Population Literacy Rate	21-22
	Electoral Features	
5	Important Dates of Last Elections Held Electors by Gender Service Electors Voters Voters Turnout Polling Stations & Average Number of Electors per Polling Station Electors by Age Group Present Elected Representatives	23-28
	Historical Summary Election Results	
6	Vote Share of Major Parties Winning Margin (Number & Percentage) Polarity of Parties Summary Result of Assembly Segment of Parliamentary Elections 2019, 2014, 2009, 2004 and 1999 Summary Result of Assembly Elections 2019, 2014, 2009, 2004, 2000, 1995, 1990, 1985, 1980, 1977, 1974, 1971, 1967, 1961 and 1957	29-52
	Polling Station Level Election Results	
7	Name and Number of Polling Station 2019-PE, 2019-AE, 2014-PE, 2014-AE, 2009-PE and 2009-AE Polling Station-wise Electors, Voters & Voters Turnout 2019-PE, 2019-AE, 2014-PE, 2014-AE, 2009-PE and 2009-AE Polling Station wise Elections Results 2019-PE, 2019-AE, 2014-PE, 2014-AE, 2009-PE and 2009-AE	53-182
	Share of Assembly Constituency	
8	Share of Assembly Constituency - (Vidhan Sabha) in State, District and Parliamentary Constituency - (Lok Sabha)	183
	Socio-Economic Amenities (2011)	
9	Access to Administrative Units Agricultural, Manufacturing and Industrial Commodities Demographic Indicators Education Health & Manpower Drinking Water Supply Sanitation Entertainment and Recreations Infrastructure Power Food Allocation Distribution and Marketing of Agriculture Commodities Infrastructure Transport and Road Infrastructure Communication Banking and Financial Services Land Use Irrigation Source	185-199
10	Abbreviation & Sources	200-201
11	Disclaimer	203

Location & Political Map



Administrative Setup

List of Village Panchayat & Intermediate Panchayat (Block) Name - 2011

Village Name	Village Panchayat Name	Intermediate Panchayat Name
Amlabhata	Bakoda	Umarkote
Ampara	Kaudola	Raighar
Anchala	Haldi	Raighar
Anchala	Sunabeda	Umarkote
Andriguda	Kopena	Umarkote
Badabasini	Semela	Umarkote
Baghobeda	Kurabeda	Raighar
Bakaliguda	Semela	Umarkote
Baraguda	Gona	Raighar
Batiguda	Bakoda	Umarkote
Beheda	Beheda	Umarkote
Bharandkhunta	Hatabharandi	Raighar
Bharsundi	Gona	Raighar
Bhurkamahuli	Kundai	Raighar
Binayakpur	Timanpur	Raighar
Biripur	Bobai	Raighar
Birisadihi	Debagaon	Raighar
Bobai	Bobai	Raighar
Bokoda	Bakoda	Umarkote
Borogan	Jodinga	Raighar
Budrapada	Timanpur	Raighar
Burja	Burja	Umarkote
Chalanpara	Raighar	Raighar
Chhatabeda	Parua	Raighar
Dangiripara	Mohand	Raighar
Dasapur	Jalangpara	Raighar
Debagaon	Debagaon	Raighar
Deobharandi	Naktisemada	Raighar
Dhanara	Kaudola	Raighar

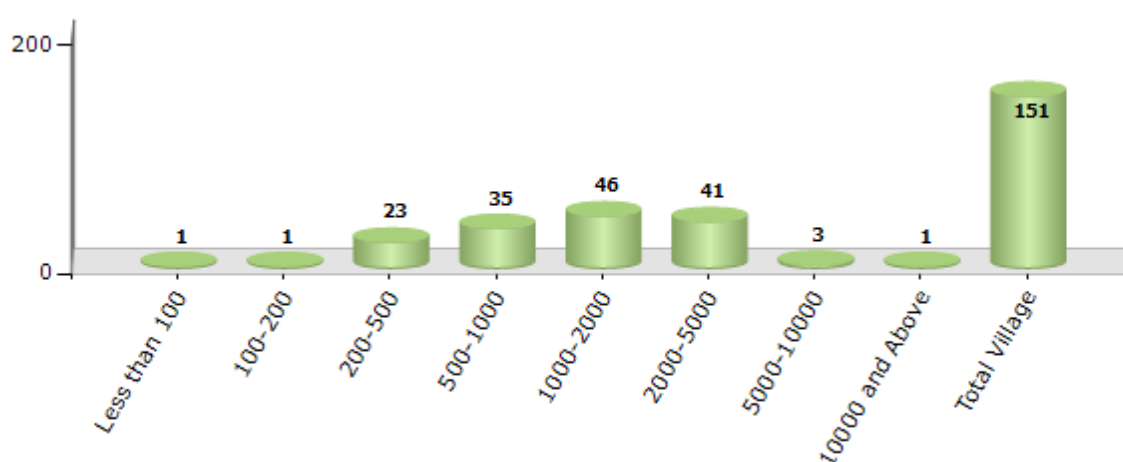
Contd....

Demographic

Number of Villages by Population Size - 2011

Less than 100	100-200	200-500	500-1000	1000-2000	2000-5000	5000-10000	10000 and Above	Total Village
1	1	23	35	46	41	3	1	151

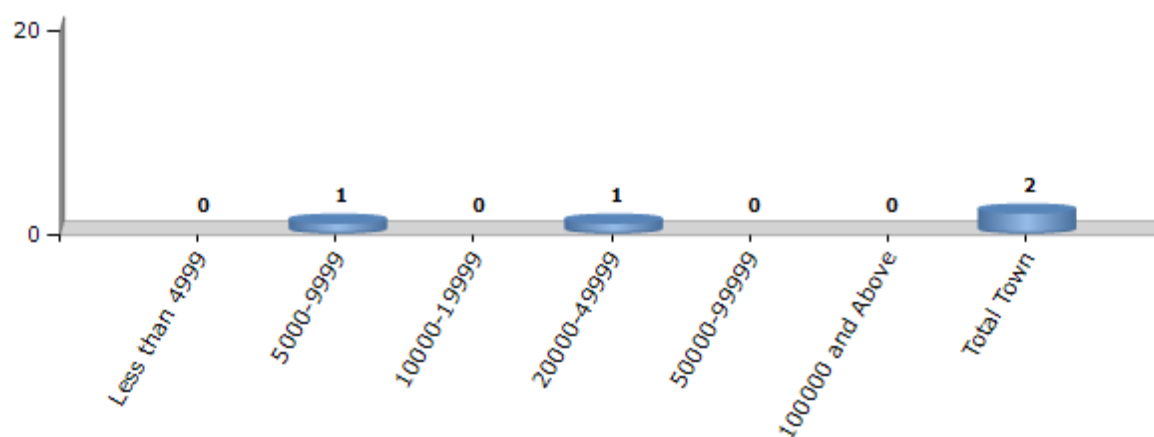
Number of Villages by Population Size - 2011



Number of Towns by Population Size - 2011

Less than 4999	5000-9999	10000-19999	20000-49999	50000-99999	100000 and Above	Total Town
0	1	0	1	0	0	2

Number of Towns by Population Size - 2011



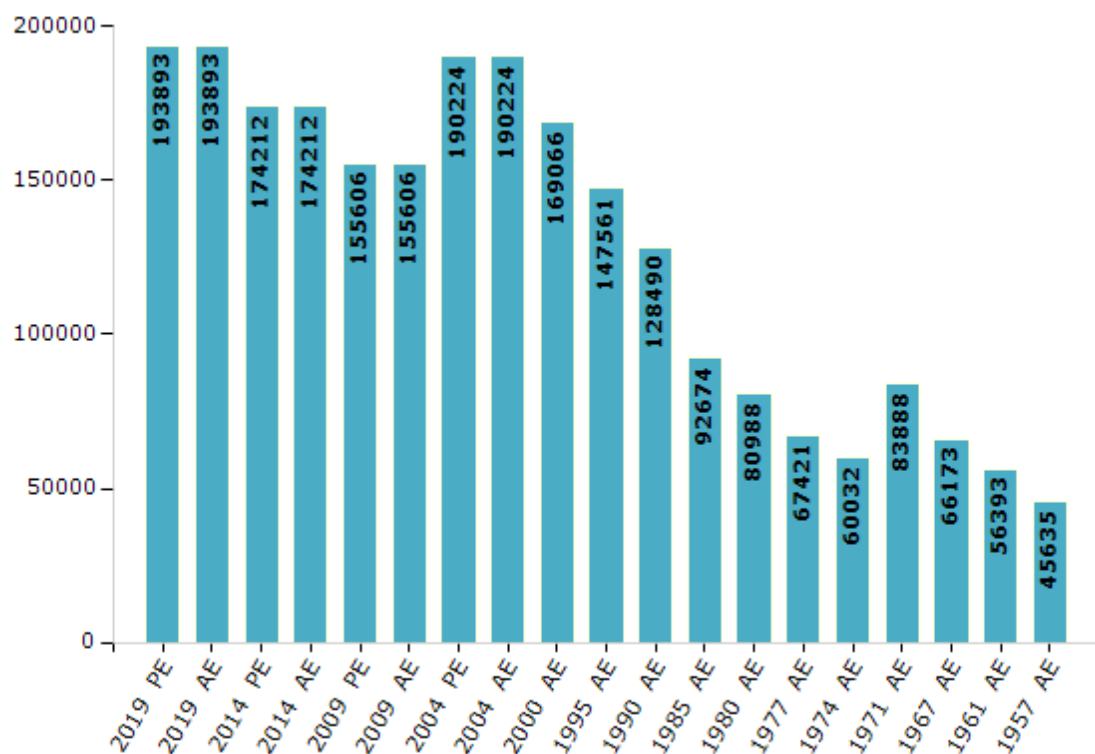
Electoral Features

Electors by Male & Female

Year	Male	Female	Others	Total
2019 PE	97611	96266	16	193893
2019 AE	97611	96266	16	193893
2014 PE	88987	85223	2	174212
2014 AE	88987	85223	2	174212
2009 PE	79058	76548	-	155606
2009 AE	79058	76548	-	155606
2004 PE	96062	94162	-	190224
2004 AE	96062	94162	-	190224
2000 AE	85449	83617	-	169066
1999 PE	-	-	-	-
1995 AE	72190	75371	-	147561

Year	Male	Female	Others	Total
1990 AE	71810	56680	-	128490
1985 AE	46914	45760	-	92674
1980 AE	41008	39980	-	80988
1977 AE	34582	32839	-	67421
1974 AE	30926	29106	-	60032
1971 AE	43747	40141	-	83888
1967 AE	66173	0	-	66173
1961 AE	56393	0	-	56393
1957 AE	45635	0	-	45635
1952 AE	-	-	-	-

Number of Electors



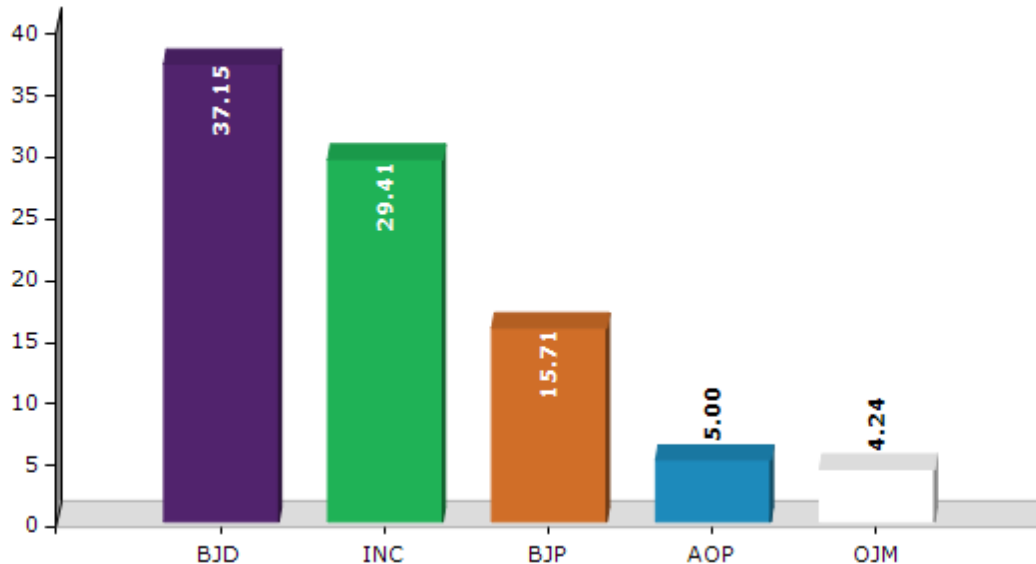
Note : AE : Assembly Election, PE : Assembly Segment of Parliamentary Election

Historical Summary Election Results

Summary Result of Assembly Election - 2014

Candidate Name	Party	Votes	Votes %
Subash Gond	BJD	50500	37.15
Jatindra Nath Gond	INC	39978	29.41
Nityananda Gond	BJP	21351	15.71
Nabin Kumar Santa	AOP	6803	5
Sanraj Gond	OJM	5762	4.24
Reena Majhi	IND	4112	3.02
Dambarudhar Majhi	IND	2507	1.84
	NOTA	4930	3.63

Votes Percentage of Top Parties - 2014



Polling Station Level Election Results

Number and Name of Polling Stations (PS) (2019 AE)

Number of Polling Stations	Name of Polling Stations	Number of Polling Stations	Name of Polling Stations
1	Khilali	22	Tareidihi
2	Bhurkamahuli	23	Hiri
3	Kundei	24	Nuapara
4	Sambalpur	25	Deobharandi
5	Kanditora	26	Sobhapara
6	Khuduku	27	Maripara
7	Kandachuan	28	Chadiapara
8	Dabalapara	29	Hatigam
9	Keradehi	30	Pahalipara
10	Kalarpara	31	Naktisimoda
11	Hatabharandi-1	32	Kabakamata
12	Hatabharandi-2	33	Kusumpur Dnk
13	Jatiarapara	34	Kusumpur Adv
14	Marigam	35	Rengabhathi
15	Dhanara	36	Kurabeda
16	Kaudola	37	Chingadabhata
17	Dhadrapara	38	Binayapur
18	Dhadrasmada	39	Phutanada
19	Dhungiadihi	40	Barapadar
20	Rabanaguda	41	Anchala
21	Sonarapara	42	Haladi-1

Contd....

Polling Station Level Election Results

Polling Station-wise Votes Secured by Overall Top Five Parties in Umarkote Assembly in Assembly Election (AE) under Nabarangpur Parliamentary Constituency in Odisha (2019)

Number of Polling Station	Winner - Nityananda Gond (BJP)	Runner-up - Subash Gond (BJD)	3rd - Jasoda Gond (INC)	4th - Sudar Bhatara (BSP)	5th - Lakhiram Gond (skd)	NOTA	Other	Total Votes Secured
36	197	378	91	19	35	36	0	756
37	177	248	210	22	12	24	0	693
38	205	331	254	24	26	58	0	898
39	193	210	50	15	17	51	0	536
40	195	266	195	26	21	19	0	722
41	182	233	104	27	36	58	0	640
42	125	344	135	23	20	15	0	662
43	76	293	205	18	19	42	0	653
44	100	236	246	47	27	25	0	681
45	301	158	297	32	29	63	0	880
46	225	145	191	44	15	22	0	642
47	58	196	255	39	31	48	0	627
48	214	280	362	36	19	27	0	938
49	195	148	181	12	9	10	0	555
50	185	348	333	25	13	20	0	924
51	39	203	281	25	16	30	0	594
52	440	283	94	32	17	13	0	879
53	209	257	138	12	18	30	0	664
54	242	329	213	47	25	6	0	862
55	135	97	151	12	7	5	0	407
56	139	291	322	35	24	21	0	832
57	191	107	79	13	7	15	0	412
58	113	146	236	15	11	12	0	533
59	582	140	21	2	0	0	0	745
60	288	418	68	17	21	35	0	847
61	33	175	153	3	4	5	0	373
62	100	212	27	5	7	11	0	362
63	72	79	247	12	14	13	0	437
64	175	75	221	26	9	19	0	525
65	215	328	108	14	17	22	0	704
66	132	116	44	12	10	12	0	326
67	167	264	265	22	22	38	0	778
68	370	257	163	21	22	39	0	872
69	261	66	118	10	8	14	0	477
70	277	334	119	29	23	23	0	805

Contd....

Polling Station Level Election Results

Winner, Runner-up and 3rd Party Position & Winning Margin According to Polling Stations in Umarkote Assembly in Assembly Election (AE) under Nabarangpur Parliamentary Constituency in Odisha (2019)

Polling Station Number	Winner Party	Winner Votes (%)	Runner-up Party	Runner-up Votes (%)	Winning Margin Votes (%)	Third Party	Third Party Votes (%)	Other Votes (%)
71	BJD	542 (58.28)	BJP	265 (28.49)	277 (29.79)	INC	57 (6.13)	66 (7.1)
72	BJD	385 (49.94)	BJP	314 (40.73)	71 (9.21)	INC	30 (3.89)	42 (5.45)
73	BJP	698 (77.56)	BJD	166 (18.44)	532 (59.12)	INC	22 (2.44)	14 (1.56)
74	BJP	235 (44.51)	BJD	204 (38.64)	31 (5.87)	INC	37 (7.01)	52 (9.85)
75	BJD	319 (40.74)	BJP	233 (29.76)	86 (10.98)	INC	152 (19.41)	79 (10.09)
76	BJP	365 (61.97)	BJD	202 (34.3)	163 (27.67)	INC	15 (2.55)	7 (1.19)
77	BJD	316 (48.32)	BJP	163 (24.92)	153 (23.4)	INC	105 (16.06)	70 (10.7)
78	BJP	530 (56.99)	BJD	297 (31.94)	233 (25.05)	INC	57 (6.13)	46 (4.95)
79	BJP	537 (66.63)	BJD	242 (30.02)	295 (36.61)	INC	19 (2.36)	8 (0.99)
80	BJP	515 (68.85)	BJD	185 (24.73)	330 (44.12)	INC	39 (5.21)	9 (1.2)
81	BJD	347 (46.08)	INC	164 (21.78)	183 (24.3)	BJP	151 (20.05)	91 (12.08)
82	BJP	351 (75.65)	BJD	101 (21.77)	250 (53.88)	INC	9 (1.94)	3 (0.65)
83	NV	NV (NV)	NV	NV (NV)	NV (NV)	NV	NV (NV)	NV (NV)
84	BJP	331 (41.17)	BJD	315 (39.18)	16 (1.99)	INC	94 (11.69)	64 (7.96)
85	BJD	222 (34.31)	INC	222 (34.31)	0 (0)	BJP	154 (23.8)	49 (7.57)
86	BJP	100 (38.91)	BJD	95 (36.96)	5 (1.95)	INC	41 (15.95)	21 (8.17)
87	BJP	262 (55.86)	BJD	132 (28.14)	130 (27.72)	INC	59 (12.58)	16 (3.41)
88	BJP	474 (83.6)	INC	45 (7.94)	429 (75.66)	BJD	44 (7.76)	4 (0.71)
89	BJP	301 (47.18)	BJD	236 (36.99)	65 (10.19)	INC	76 (11.91)	25 (3.92)
90	BJP	588 (67.66)	BJD	237 (27.27)	351 (40.39)	INC	19 (2.19)	25 (2.88)
91	BJD	518 (64.19)	INC	143 (17.72)	375 (46.47)	BJP	88 (10.9)	58 (7.19)
92	BJD	290 (36.8)	INC	222 (28.17)	68 (8.63)	BJP	211 (26.78)	65 (8.25)
93	BJP	198 (45.1)	BJD	187 (42.6)	11 (2.5)	INC	34 (7.74)	20 (4.56)
94	BJD	149 (37.53)	INC	102 (25.69)	47 (11.84)	BJP	99 (24.94)	47 (11.84)
95	BJD	436 (62.2)	INC	186 (26.53)	250 (35.67)	BJP	25 (3.57)	54 (7.7)
96	BJP	368 (48.81)	BJD	243 (32.23)	125 (16.58)	INC	109 (14.46)	34 (4.51)
97	BJD	326 (46.77)	BJP	244 (35.01)	82 (11.76)	INC	80 (11.48)	47 (6.74)
98	INC	433 (45.87)	BJD	333 (35.28)	100 (10.59)	BJP	86 (9.11)	92 (9.75)
99	BJP	372 (61.49)	BJD	129 (21.32)	243 (40.17)	INC	87 (14.38)	17 (2.81)
100	BJP	296 (50.68)	INC	190 (32.53)	106 (18.15)	BJD	77 (13.18)	21 (3.6)
101	BJP	267 (47.17)	BJD	204 (36.04)	63 (11.13)	INC	75 (13.25)	20 (3.53)
102	BJP	268 (44.15)	BJD	235 (38.71)	33 (5.44)	INC	87 (14.33)	17 (2.8)
103	BJP	228 (50.67)	BJD	122 (27.11)	106 (23.56)	INC	79 (17.56)	21 (4.67)
104	BJD	447 (70.28)	BJP	90 (14.15)	357 (56.13)	INC	68 (10.69)	31 (4.87)
105	INC	339 (41.75)	BJP	242 (29.8)	97 (11.95)	BJD	180 (22.17)	51 (6.28)

Contd....

Socio-Economic Amenities - Rural

Access to Education Facilities

Particulars	Number of Villages (% of Population)				
	Available	Not Available	If Not Available (Distance of Nearest Facility)		
			A	B	C
Govt. Primary School	149 (100)	2 (0)	2 (0)	0 (0)	0 (0)
Private Primary School	7 (6)	144 (94)	0 (0)	0 (0)	0 (0)
Govt. Middle School	99 (83)	52 (17)	43 (14)	5 (1)	2 (1)
Private Middle School	5 (4)	146 (96)	1 (0)	1 (0)	0 (0)
Govt. Secondary School	23 (27)	128 (73)	47 (25)	49 (31)	0 (0)
Private Secondary School	5 (4)	146 (96)	17 (6)	10 (6)	0 (0)
Govt. Senior Secondary School	0 (0)	151 (100)	3 (1)	16 (13)	24 (20)
Private Senior Secondary School	0 (0)	151 (100)	9 (4)	23 (18)	76 (45)
Govt. Arts and Science Degree College	0 (0)	151 (100)	2 (1)	12 (11)	34 (27)
Private Arts and Science Degree College	0 (0)	151 (100)	0 (0)	1 (0)	102 (61)
Govt. Engineering College	0 (0)	151 (100)	0 (0)	0 (0)	0 (0)
Private Engineering College	0 (0)	151 (100)	0 (0)	0 (0)	151 (100)
Govt. Medicine College	0 (0)	151 (100)	0 (0)	0 (0)	150 (99)
Private Medicine College	0 (0)	151 (100)	0 (0)	0 (0)	0 (0)
Govt. Management Institute	0 (0)	151 (100)	0 (0)	0 (0)	0 (0)
Private Management Institute	0 (0)	151 (100)	0 (0)	0 (0)	151 (100)
Govt. Polytechnic	0 (0)	151 (100)	0 (0)	0 (0)	36 (31)
Private Polytechnic	0 (0)	151 (100)	0 (0)	0 (0)	21 (11)
Govt. Vocational Training School/ITI	0 (0)	151 (100)	2 (1)	12 (11)	108 (71)
Private Vocational Training School/ITI	1 (1)	150 (99)	3 (1)	2 (0)	20 (13)
Govt. Non Formal Training Centre	0 (0)	151 (100)	1 (0)	0 (0)	9 (5)
Private Non Formal Training Centre	0 (0)	151 (100)	1 (0)	11 (11)	23 (19)
Govt. School For Disabled	0 (0)	151 (100)	0 (0)	0 (0)	46 (33)
Private School For Disabled	0 (0)	151 (100)	0 (0)	0 (0)	85 (55)
Government Others	4 (2)	147 (98)	0 (0)	0 (0)	21 (12)
Private Others	0 (0)	151 (100)	2 (1)	0 (0)	0 (0)

Note : Distance A : Less than 5 km; B : Between 5-10 km; C : 10+ km.; Source : Data Analysis is based on 2011 Census.

DISCLAIMER

The Terms of Use and Disclaimer of Datanet India Private Limited (hereinafter referred to as "Datanet") for use of this analysis report of **Umarkote Assembly Constituency (Umarkote Vidhan Sabha)** :-

1. **Assembly Factbook™** is a Registered Trade Mark owned by Datanet.
2. All the maps are sketched and graphical representation only and have not been drawn to the scale and also not to represent the actual geographical area or boundary of the unit.
3. The data for the aforesaid analysis is based on authentic sources and has been culled from the various publications of Census, CSO and NSSO for district and block level data, various central and state government departments, Central & State Elections Commissions and the concerned Returning Officers' releases, Electoral Rolls, Election results and allied publications, internal assessment, surveys, estimates and analysis. Therefore, certain adjustment of data at micro level may have been done to arrive closer to the macro data.
4. Data have been provided on an "As Is" and "As AVAILABLE" basis
5. The colours shown in the maps or diagram and charts of a particular party, alliance or AC are indicative and do not represent them.
6. This publication which includes maps, sheets, graphs and data would be the property under copyright of Datanet only. The user may use these for its internal study, analysis and research purposes. It's public display, re-selling or any commercial uses by the user are not allowed.
7. Datanet has taken due care and caution in compilation and processing of data and allied information, but does not guarantee the accuracy, adequacy or completeness of any information/analysis and will be not responsible for any errors or omissions or for the results obtained from the use of such information/analysis.
8. All the contents for the publication have been culled from various authentic sources and Datanet reasonably believes such sources to be reliable, but does not make any representations, express or implied as to the accuracy or fitness of use of such information. The information or contents of the information/analysis do not constitute advice and should not be relied upon in making (or refraining from making) any decision. Any reliance placed upon the information provided by Datanet is the sole responsibility and strictly at the user's risk.
9. In no event will Datanet be liable for any damages (including, without limitation, damages for loss of business projects, or loss of profits) arising in contract, tort or otherwise from the use of or inability to use any of its contents, or from any action taken (or refrained from being taken) as a result of using the analysis or any of its contents. Datanet its directors, owners, editors, officials, employees, distributor and agents or any associate will not be liable for any errors in the information contained or any consequences arising from the use of the contents of the provided information/analysis.
10. If any provision of these terms and conditions is held invalid or illegal or unenforceable for any reason by any court of competent jurisdiction, such provision shall be severed and the remainder of provisions of the terms and conditions shall continue in full force and effect as if the Term of Use had been executed with the invalid, illegal or unenforceable provision eliminated.
11. If there are any discrepancies in the information provided, please bring it to attention of Datanet for suitable rectification measures.

Buy Online This Complete Book At
Datanet India eBooks Store

www.indiastatpublications.com

or go directly at

[http://www.indiastatpublications.com/
Assembly_factbook/Odisha/Nabarangpur/ Umarkote](http://www.indiastatpublications.com/Assembly_factbook/Odisha/Nabarangpur/Umarkote)

 **indiastat**elections

ISBN : 978-93-5313-301-6



9 789353 133016