



Odisha

# Assembly Factbook™

Malkangiri Assembly Constituency



Key Electoral Data of Malkangiri  
Assembly Constituency (Vidhan Sabha)

Odisha

# **Assembly Factbook™**

Malkangiri Assembly Constituency



Malkangiri Vidhan Sabha

## **Editor & Director**

Dr. R.K. Thukral

## **Research Editor**

Dr. Shafeeq Rahman

## **Compiled, Researched and Published by Datanet India Pvt. Ltd.**

D-100, 1st Floor,

Okhla Industrial Area, Phase-I,  
New Delhi- 110020.

Ph.: 91-11- 43580781-84

Email : support@indiastatpublications.com

Website : www.indiastatelections.com

## **Online Book Store :**

www.indiastatpublications.com

**Report No. :** AFB/OD-146-0123

**ISBN :** 978-93-5313-266-8

**First Edition :** January, 2018

**Sixth Updated Edition :** January, 2023

**Price :** Rs. 11500/-

US\$ 310

**© Datanet India Pvt. Ltd.**

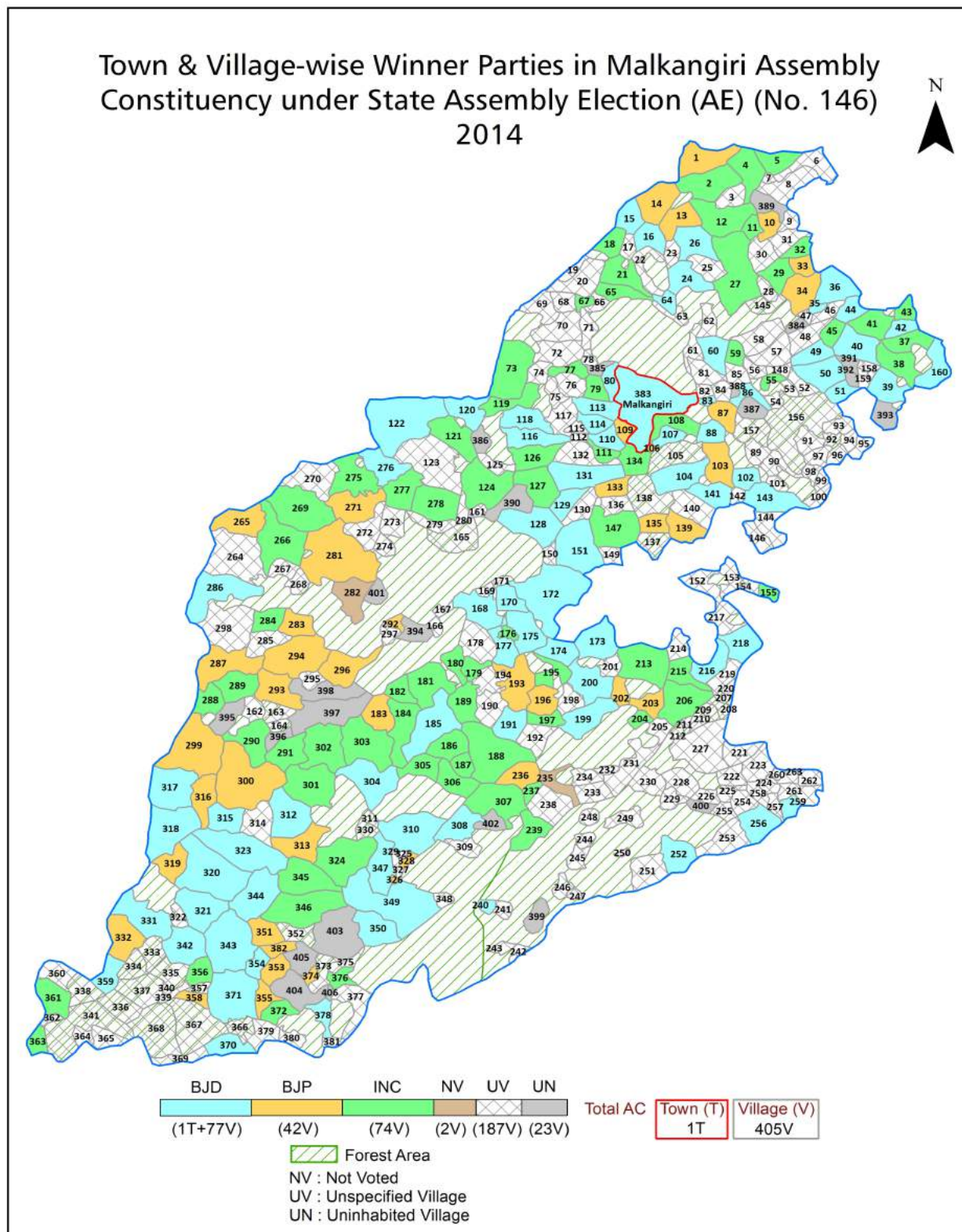
All rights reserved. No part of this book may be reproduced, stored in a retrieval system or transmitted in any form or by any means, mechanical photocopying, photographing, scanning, recording or otherwise without the prior written permission of the publisher. Please refer to Disclaimer at page no. 263 for the use of this publication.

Printed in India

No.	Particulars	Page No.
	<b>Introduction</b>	
1	Assembly Constituency - (Vidhan Sabha) at a Glance   Features of Assembly as per Delimitation Commission of India (2008)	1-2
	<b>Location and Political Maps</b>	
2	Location Map   Boundaries of Assembly Constituency - (Vidhan Sabha) in District   Boundaries of Assembly Constituency under Parliamentary Constituency - (Lok Sabha)   Town & Village-wise Winner Parties- 2019-PE, 2019-AE, 2014-PE, 2014-AE, 2009-PE and 2009-AE	3-11
	<b>Administrative Setup (2011)</b>	
3	District   Sub-district   Towns   Villages   Inhabited Villages   Uninhabited Villages   Village Panchayat   Intermediate Panchayat	12-31
	<b>Demographics (2011)</b>	
4	Population   Households   Rural/Urban Population   Towns and Villages by Population Size   Sex Ratio (Total & 0-6 Years)   Religious Population   Social Population   Literacy Rate	32-33
	<b>Electoral Features</b>	
5	Important Dates of Last Elections Held   Electors by Gender   Service Electors   Voters   Voters Turnout   Polling Stations & Average Number of Electors per Polling Station   Electors by Age Group   Present Elected Representatives	34-39
	<b>Historical Summary Election Results</b>	
6	Vote Share of Major Parties   Winning Margin (Number & Percentage)   Polarity of Parties   Summary Result of Assembly Segment of Parliamentary Elections 2019, 2014, 2009, 2004 and 1999   Summary Result of Assembly Elections 2019, 2014, 2009, 2004, 2000, 1995, 1990, 1985, 1980, 1977, 1974, 1971, 1967, 1961, 1957 and 1952	40-64
	<b>Polling Station Level Election Results</b>	
7	Name and Number of Polling Station 2019-PE, 2019-AE, 2014-PE, 2014-AE, 2009-PE and 2009-AE   Polling Station-wise Electors, Voters & Voters Turnout 2019-PE, 2019-AE, 2014-PE, 2014-AE, 2009-PE and 2009-AE   Polling Station wise Elections Results 2019-PE, 2019-AE, 2014-PE, 2014-AE, 2009-PE and 2009-AE	65-242
	<b>Share of Assembly Constituency</b>	
8	Share of Assembly Constituency - (Vidhan Sabha) in State, District and Parliamentary Constituency - (Lok Sabha)	243
	<b>Socio-Economic Amenities (2011)</b>	
9	Access to Administrative Units   Agricultural, Manufacturing and Industrial Commodities   Demographic Indicators   Education   Health & Manpower   Drinking Water Supply   Sanitation   Entertainment and Recreations Infrastructure   Power   Food Allocation Distribution and Marketing of Agriculture Commodities Infrastructure   Transport and Road Infrastructure   Communication   Banking and Financial Services   Land Use   Irrigation Source	245-259
10	<b>Abbreviation &amp; Sources</b>	260-261
11	<b>Disclaimer</b>	263



## Location & Political Map



## Administrative Setup

### List of Village Panchayat & Intermediate Panchayat (Block) Name - 2011

Village Name	Village Panchayat Name	Intermediate Panchayat Name
Adiguda	Tarlakota	Korkunda
Adomunda	Gangola	Malkangiri
Akharpali	Matapaka	Korkunda
Akuru	Udupa	Malkangiri
Alma	Motu	Podia
Alur	Chalanguda	Korkunda
Alurkota	Kurmanoor	Kalimela
Ambaguda	Kalimela	Kalimela
Ambapadar	Talarai	Kalimela
Anantapalli	Malavaran	Kalimela
Arabeti	Kurmanoor	Kalimela
Arnamala	Bejangiawada	Kalimela
Badali	Bedali	Korkunda
Badaliguda	Bejangiawada	Kalimela
Badapadar	Talarai	Kalimela
Badasailur	Manyamkonda	Kalimela
Badigata	Bodigeta	Kalimela
Banagiri	Sikhpalli	Korkunda
Banamalipur	Bedali	Korkunda
Bandhaguda	Sindirimala	Malkangiri
Bandhaguda	Bedali	Korkunda
Bandingiguda	Semilibancha	Podia
Bandokiguda	Tandiki	Korkunda
Bankiguda	Chalanguda	Korkunda
Banuru	Tarlakota	Korkunda
Bapanguda	Motu	Podia
Bapanpali	Bapanpalli	Podia
Bapanpalli	Bejangiawada	Kalimela
Baraja	Pedawada	Malkangiri

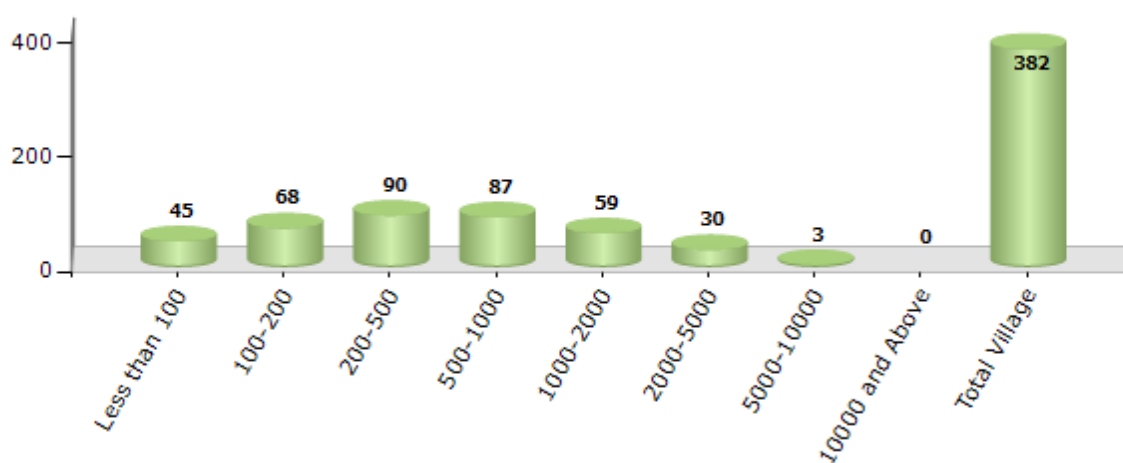
Contd....

## Demographic

### Number of Villages by Population Size - 2011

Less than 100	100-200	200-500	500-1000	1000-2000	2000-5000	5000-10000	10000 and Above	Total Village
45	68	90	87	59	30	3	0	382

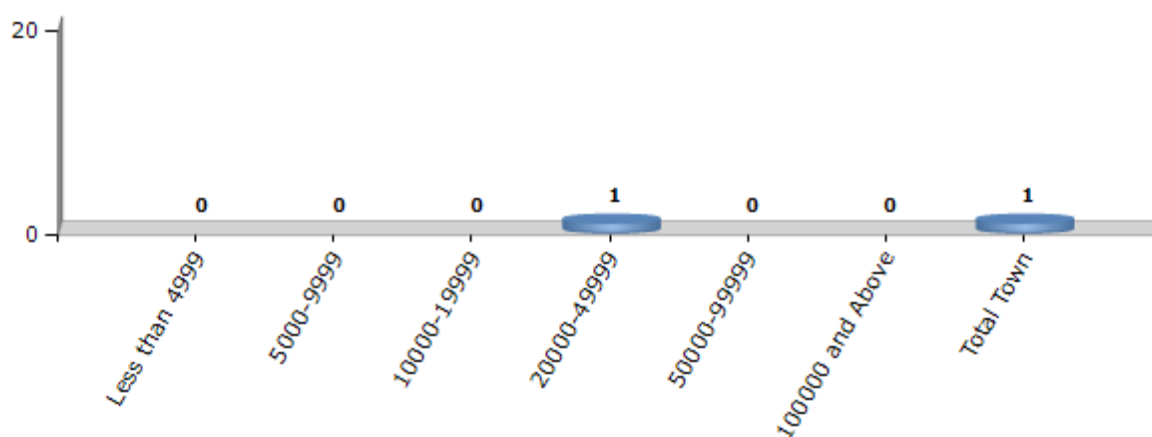
Number of Villages by Population Size - 2011



### Number of Towns by Population Size - 2011

Less than 4999	5000-9999	10000-19999	20000-49999	50000-99999	100000 and Above	Total Town
0	0	0	1	0	0	1

Number of Towns by Population Size - 2011



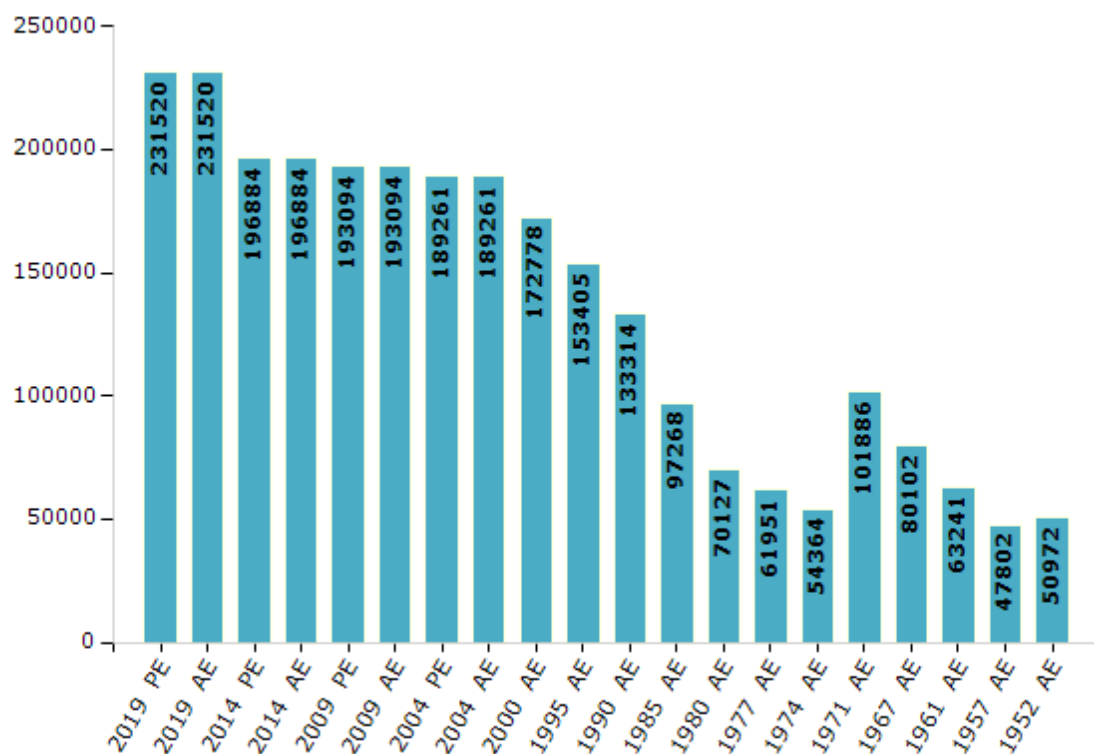
## Electoral Features

### Electors by Male & Female

Year	Male	Female	Others	Total
2019 PE	114447	117063	10	231520
2019 AE	114447	117063	10	231520
2014 PE	99863	97015	6	196884
2014 AE	99863	97015	6	196884
2009 PE	97425	95669	-	193094
2009 AE	97425	95669	-	193094
2004 PE	94975	94286	-	189261
2004 AE	94975	94286	-	189261
2000 AE	88380	84398	-	172778
1999 PE	-	-	-	-
1995 AE	77999	75406	-	153405

Year	Male	Female	Others	Total
1990 AE	68963	64351	-	133314
1985 AE	51015	46253	-	97268
1980 AE	36614	33513	-	70127
1977 AE	31491	30460	-	61951
1974 AE	27762	26602	-	54364
1971 AE	53378	48508	-	101886
1967 AE	80102	0	-	80102
1961 AE	63241	0	-	63241
1957 AE	47802	0	-	47802
1952 AE	-	-	-	50972

Number of Electors



**Note :** AE : Assembly Election, PE : Assembly Segment of Parliamentary Election

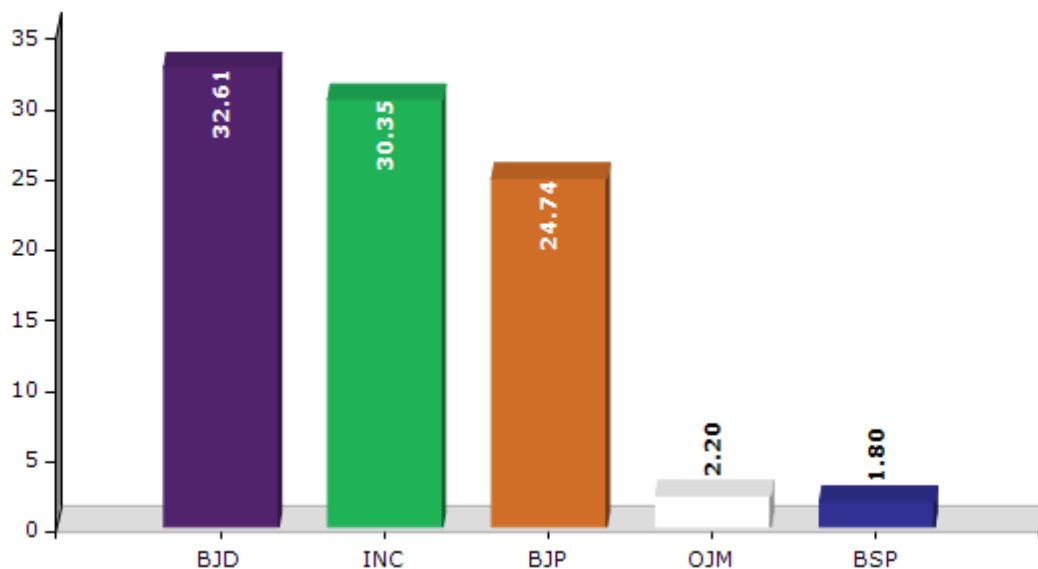


## Historical Summary Election Results

### Summary Result of Assembly Election - 2014

Candidate Name	Party	Votes	Votes %
Manasmadkani	BJD	47737	32.61
Mala Madhi	INC	44425	30.35
Aditya Madhi	BJP	36212	24.74
Dasarath Padiami	OJM	3220	2.2
Jarasabar Madhi	BSP	2641	1.8
Sundar Ray Seda	AITC	1863	1.27
Uday Narayan Buruda	IND	1785	1.22
Parbati Nayak	IND	1742	1.19
Bhagaban Nali	KS	1626	1.11
Sambaru Padiamu	IND	1541	1.05
	NOTA	3591	2.45

Votes Percentage of Top Parties - 2014



## Polling Station Level Election Results

### Number and Name of Polling Stations (PS) (2019 AE)

Number of Polling Stations	Name of Polling Stations	Number of Polling Stations	Name of Polling Stations
1	Kacheli	22	Telimeta
2	Tandapalli	23	Chidipalli
3	Udupa	24	Damaguda
4	Tangapali	25	Bahalguda
5	Akur	26	Tandiki
6	Patitang	27	Tandiki-2
7	Boilapari	28	Sorisamala
8	Kanjeli	29	Sindhimal
9	Jaduguda	30	Pandripani
10	Muriapalli	31	Serpalli
11	Padmagiri	32	Mv.92
12	Padmagiri -2	33	Bijapadar
13	Mv.84	34	Bhaluguda
14	Talaguda	35	Gangala
15	Monga	36	Dengaguda
16	Gudunad	37	Atalaguda
17	Mv.93	38	Baraja
18	Padarapalli	39	Putugaon
19	Pedakunda	40	Pedawada
20	Kenduguda	41	Bapanpalli
21	Jharapalli	42	Thapaguda

Contd....

## Polling Station Level Election Results

### Polling Station-wise Votes Secured by Overall Top Five Parties in Malkangiri Assembly in Assembly Election (AE) under Nabarangpur Parliamentary Constituency in Odisha (2019)

Number of Polling Station	Winner - Aditya Madhi (BJP)	Runner-up - Mala Madhi (INC)	3rd - Mukunda Sodi (BJD)	4th - Jara Sabar Madhi (BSP)	5th - Bijay Kumar Nayak (HND)	NOTA	Other	Total Votes Secured
36	62	152	167	2	4	3	8	398
37	30	82	305	3	10	0	2	432
38	43	422	108	11	14	3	10	611
39	93	239	416	26	23	34	52	883
40	90	305	127	11	13	32	31	609
41	58	219	326	10	6	10	13	642
42	181	196	189	9	16	15	22	628
43	133	340	370	24	17	19	26	929
44	48	196	122	8	11	5	11	401
45	88	460	286	14	24	25	36	933
46	16	131	37	7	7	11	12	221
47	59	156	119	2	8	5	6	355
48	58	230	89	6	7	18	10	418
49	34	258	99	11	8	29	23	462
50	25	243	98	12	10	22	29	439
51	468	50	218	3	4	11	15	769
52	156	211	142	6	4	12	11	542
53	234	246	248	9	6	11	9	763
54	228	92	157	0	0	5	1	483
55	385	78	196	3	3	1	6	672
56	148	286	155	5	3	3	3	603
57	946	19	182	4	3	1	7	1162
58	245	100	339	8	4	3	3	702
59	247	187	206	4	1	3	4	652
60	350	95	193	5	4	5	2	654
61	161	104	205	1	3	8	1	483
62	NV	NV	NV	NV	NV	NV	NV	NV
63	56	270	177	3	4	3	4	517
64	137	386	242	6	7	11	14	803
65	203	168	266	8	5	6	2	658
66	258	159	384	4	5	5	10	825
67	296	164	144	1	5	3	11	624
68	358	223	235	7	4	15	20	862
69	286	231	393	9	2	13	10	944
70	135	430	366	11	8	9	7	966

Contd....

## Polling Station Level Election Results

**Winner, Runner-up and 3rd Party Position & Winning Margin According to Polling Stations in Malkangiri Assembly in Assembly Election (AE) under Nabarangpur Parliamentary Constituency in Odisha (2019)**

Polling Station Number	Winner Party	Winner Votes (%)	Runner-up Party	Runner-up Votes (%)	Winning Margin Votes (%)	Third Party	Third Party Votes (%)	Other Votes (%)
71	BJP	323 (43.24)	BJD	274 (36.68)	49 (6.56)	INC	113 (15.13)	37 (4.95)
72	INC	255 (36.74)	BJD	226 (32.56)	29 (4.18)	BJP	156 (22.48)	57 (8.21)
73	BJP	317 (77.7)	BJD	69 (16.91)	248 (60.79)	INC	17 (4.17)	5 (1.23)
74	BJP	634 (59.36)	INC	166 (15.54)	468 (43.82)	BJD	164 (15.36)	104 (9.74)
75	BJP	220 (45.93)	BJD	186 (38.83)	34 (7.1)	INC	63 (13.15)	10 (2.09)
76	INC	364 (39.96)	BJD	333 (36.55)	31 (3.41)	BJP	78 (8.56)	136 (14.93)
77	INC	105 (40.7)	BJD	92 (35.66)	13 (5.04)	BJP	29 (11.24)	32 (12.4)
78	INC	245 (42.31)	BJD	147 (25.39)	98 (16.92)	BJP	109 (18.83)	78 (13.47)
79	INC	135 (41.93)	BJD	87 (27.02)	48 (14.91)	BJP	23 (7.14)	77 (23.91)
80	BJD	182 (46.19)	INC	134 (34.01)	48 (12.18)	BJP	23 (5.84)	55 (13.96)
81	BJD	151 (38.72)	BJP	93 (23.85)	58 (14.87)	INC	50 (12.82)	96 (24.62)
82	BJD	149 (53.21)	BJP	60 (21.43)	89 (31.78)	INC	24 (8.57)	47 (16.79)
83	BJD	147 (43.36)	INC	69 (20.35)	78 (23.01)	BJP	39 (11.5)	84 (24.78)
84	INC	336 (59.57)	BJP	80 (14.18)	256 (45.39)	BJD	72 (12.77)	76 (13.48)
85	INC	354 (64.72)	BJD	104 (19.01)	250 (45.71)	BJP	37 (6.76)	52 (9.51)
86	NV	NV (NV)	NV	NV (NV)	NV (NV)	NV	NV (NV)	NV (NV)
87	BJP	371 (62.77)	BJD	132 (22.34)	239 (40.43)	INC	50 (8.46)	38 (6.43)
88	INC	420 (62.13)	BJD	121 (17.9)	299 (44.23)	BJP	56 (8.28)	79 (11.69)
89	BJP	294 (68.37)	BJD	65 (15.12)	229 (53.25)	INC	56 (13.02)	15 (3.49)
90	BJP	383 (76.75)	BJD	95 (19.04)	288 (57.71)	INC	13 (2.61)	8 (1.6)
91	BJP	409 (78.96)	BJD	92 (17.76)	317 (61.2)	INC	7 (1.35)	10 (1.93)
92	BJP	606 (75.28)	BJD	185 (22.98)	421 (52.3)	INC	9 (1.12)	5 (0.62)
93	BJP	434 (75.61)	BJD	112 (19.51)	322 (56.1)	INC	21 (3.66)	7 (1.22)
94	BJP	210 (39.92)	INC	197 (37.45)	13 (2.47)	BJD	84 (15.97)	35 (6.65)
95	INC	291 (70.8)	BJP	63 (15.33)	228 (55.47)	BJD	29 (7.06)	28 (6.81)
96	BJP	723 (77)	BJD	133 (14.16)	590 (62.84)	INC	77 (8.2)	6 (0.64)
97	INC	388 (60.53)	BJD	154 (24.02)	234 (36.51)	BJP	78 (12.17)	21 (3.28)
98	BJD	214 (42.46)	BJP	168 (33.33)	46 (9.13)	INC	87 (17.26)	35 (6.94)
99	INC	355 (40.9)	BJD	293 (33.76)	62 (7.14)	BJP	96 (11.06)	124 (14.29)
100	BJP	359 (65.63)	INC	102 (18.65)	257 (46.98)	BJD	78 (14.26)	8 (1.46)
101	INC	228 (38.78)	BJD	192 (32.65)	36 (6.13)	BJP	119 (20.24)	49 (8.33)
102	BJD	172 (39.18)	INC	140 (31.89)	32 (7.29)	BJP	69 (15.72)	58 (13.21)
103	INC	340 (59.96)	BJP	128 (22.57)	212 (37.39)	BJD	71 (12.52)	28 (4.94)
104	INC	311 (47.48)	BJD	198 (30.23)	113 (17.25)	BJP	98 (14.96)	48 (7.33)
105	BJD	276 (39.66)	BJP	219 (31.47)	57 (8.19)	INC	168 (24.14)	33 (4.74)

Contd....

## Socio-Economic Amenities - Rural

### Access to Education Facilities

Particulars	Number of Villages (% of Population)				
	Available	Not Available	If Not Available (Distance of Nearest Facility)		
			A	B	C
Govt. Primary School	330 (98)	52 (2)	34 (1)	17 (1)	1 (0)
Private Primary School	14 (6)	368 (94)	0 (0)	0 (0)	0 (0)
Govt. Middle School	150 (70)	232 (30)	107 (15)	107 (13)	13 (2)
Private Middle School	24 (11)	358 (89)	1 (0)	4 (1)	0 (0)
Govt. Secondary School	39 (29)	343 (71)	77 (19)	181 (30)	0 (0)
Private Secondary School	3 (1)	379 (99)	37 (8)	47 (13)	0 (0)
Govt. Senior Secondary School	6 (7)	376 (93)	10 (2)	50 (14)	141 (34)
Private Senior Secondary School	0 (0)	382 (100)	4 (2)	36 (12)	135 (28)
Govt. Arts and Science Degree College	1 (1)	381 (99)	3 (1)	22 (8)	142 (34)
Private Arts and Science Degree College	1 (3)	381 (97)	0 (0)	33 (12)	180 (42)
Govt. Engineering College	0 (0)	382 (100)	0 (0)	0 (0)	0 (0)
Private Engineering College	0 (0)	382 (100)	0 (0)	0 (0)	382 (100)
Govt. Medicine College	0 (0)	382 (100)	0 (0)	0 (0)	381 (100)
Private Medicine College	0 (0)	382 (100)	0 (0)	0 (0)	0 (0)
Govt. Management Institute	0 (0)	382 (100)	0 (0)	0 (0)	5 (1)
Private Management Institute	0 (0)	382 (100)	0 (0)	0 (0)	377 (99)
Govt. Polytechnic	0 (0)	382 (100)	4 (1)	19 (7)	183 (51)
Private Polytechnic	0 (0)	382 (100)	0 (0)	0 (0)	137 (37)
Govt. Vocational Training School/ITI	0 (0)	382 (100)	5 (2)	28 (9)	235 (62)
Private Vocational Training School/ITI	0 (0)	382 (100)	0 (0)	0 (0)	72 (23)
Govt. Non Formal Training Centre	0 (0)	382 (100)	3 (1)	17 (5)	248 (68)
Private Non Formal Training Centre	0 (0)	382 (100)	0 (0)	0 (0)	27 (9)
Govt. School For Disabled	0 (0)	382 (100)	0 (0)	1 (1)	66 (14)
Private School For Disabled	0 (0)	382 (100)	1 (0)	10 (3)	205 (60)
Government Others	1 (0)	381 (100)	0 (0)	4 (2)	4 (1)
Private Others	0 (0)	382 (100)	0 (0)	0 (0)	3 (0)

Note : Distance A : Less than 5 km; B : Between 5-10 km; C : 10+ km.; Source : Data Analysis is based on 2011 Census.



## DISCLAIMER

The Terms of Use and Disclaimer of Datanet India Private Limited (hereinafter referred to as "Datanet") for use of this analysis report of **Malkangiri Assembly Constituency (Malkangiri Vidhan Sabha)** :-

1. **Assembly Factbook™** is a Registered Trade Mark owned by Datanet.
2. All the maps are sketched and graphical representation only and have not been drawn to the scale and also not to represent the actual geographical area or boundary of the unit.
3. The data for the aforesaid analysis is based on authentic sources and has been culled from the various publications of Census, CSO and NSSO for district and block level data, various central and state government departments, Central & State Elections Commissions and the concerned Returning Officers' releases, Electoral Rolls, Election results and allied publications, internal assessment, surveys, estimates and analysis. Therefore, certain adjustment of data at micro level may have been done to arrive closer to the macro data.
4. Data have been provided on an "As Is" and "As AVAILABLE" basis
5. The colours shown in the maps or diagram and charts of a particular party, alliance or AC are indicative and do not represent them.
6. This publication which includes maps, sheets, graphs and data would be the property under copyright of Datanet only. The user may use these for its internal study, analysis and research purposes. It's public display, re-selling or any commercial uses by the user are not allowed.
7. Datanet has taken due care and caution in compilation and processing of data and allied information, but does not guarantee the accuracy, adequacy or completeness of any information/analysis and will be not responsible for any errors or omissions or for the results obtained from the use of such information/analysis.
8. All the contents for the publication have been culled from various authentic sources and Datanet reasonably believes such sources to be reliable, but does not make any representations, express or implied as to the accuracy or fitness of use of such information. The information or contents of the information/analysis do not constitute advice and should not be relied upon in making (or refraining from making) any decision. Any reliance placed upon the information provided by Datanet is the sole responsibility and strictly at the user's risk.
9. In no event will Datanet be liable for any damages (including, without limitation, damages for loss of business projects, or loss of profits) arising in contract, tort or otherwise from the use of or inability to use any of its contents, or from any action taken (or refrained from being taken) as a result of using the analysis or any of its contents. Datanet its directors, owners, editors, officials, employees, distributor and agents or any associate will not be liable for any errors in the information contained or any consequences arising from the use of the contents of the provided information/analysis.
10. If any provision of these terms and conditions is held invalid or illegal or unenforceable for any reason by any court of competent jurisdiction, such provision shall be severed and the remainder of provisions of the terms and conditions shall continue in full force and effect as if the Term of Use had been executed with the invalid, illegal or unenforceable provision eliminated.
11. If there are any discrepancies in the information provided, please bring it to attention of Datanet for suitable rectification measures.

**Buy Online This Complete Book At**  
**Datanet India eBooks Store**

[www.indiastatpublications.com](http://www.indiastatpublications.com)

or go directly at

[http://www.indiastatpublications.com/  
Assembly\\_factbook/Odisha/Nabarangpur/ Malkangiri](http://www.indiastatpublications.com/Assembly_factbook/Odisha/Nabarangpur/Malkangiri)

 **indiastat**elections

ISBN : 978-93-5313-266-8

