



Odisha

Assembly Factbook™

Patkura Assembly Constituency



Key Electoral Data of Patkura
Assembly Constituency (Vidhan Sabha)

Odisha

Assembly Factbook™

Patkura Assembly Constituency



Patkura Vidhan Sabha

Editor & Director

Dr. R.K. Thukral

Research Editor

Dr. Shafeeq Rahman

Compiled, Researched and Published by Datanet India Pvt. Ltd.

D-100, 1st Floor,

Okhla Industrial Area, Phase-I,
New Delhi- 110020.

Ph.: 91-11- 43580781-84

Email : support@indiastatpublications.com

Website : www.indiastatelections.com

Online Book Store :

www.indiastatpublications.com

Report No. : AFB/OD-096-0123

ISBN : 978-93-5313-276-7

First Edition : January, 2018

Sixth Updated Edition : January, 2023

Price : Rs. 11500/-

US\$ 310

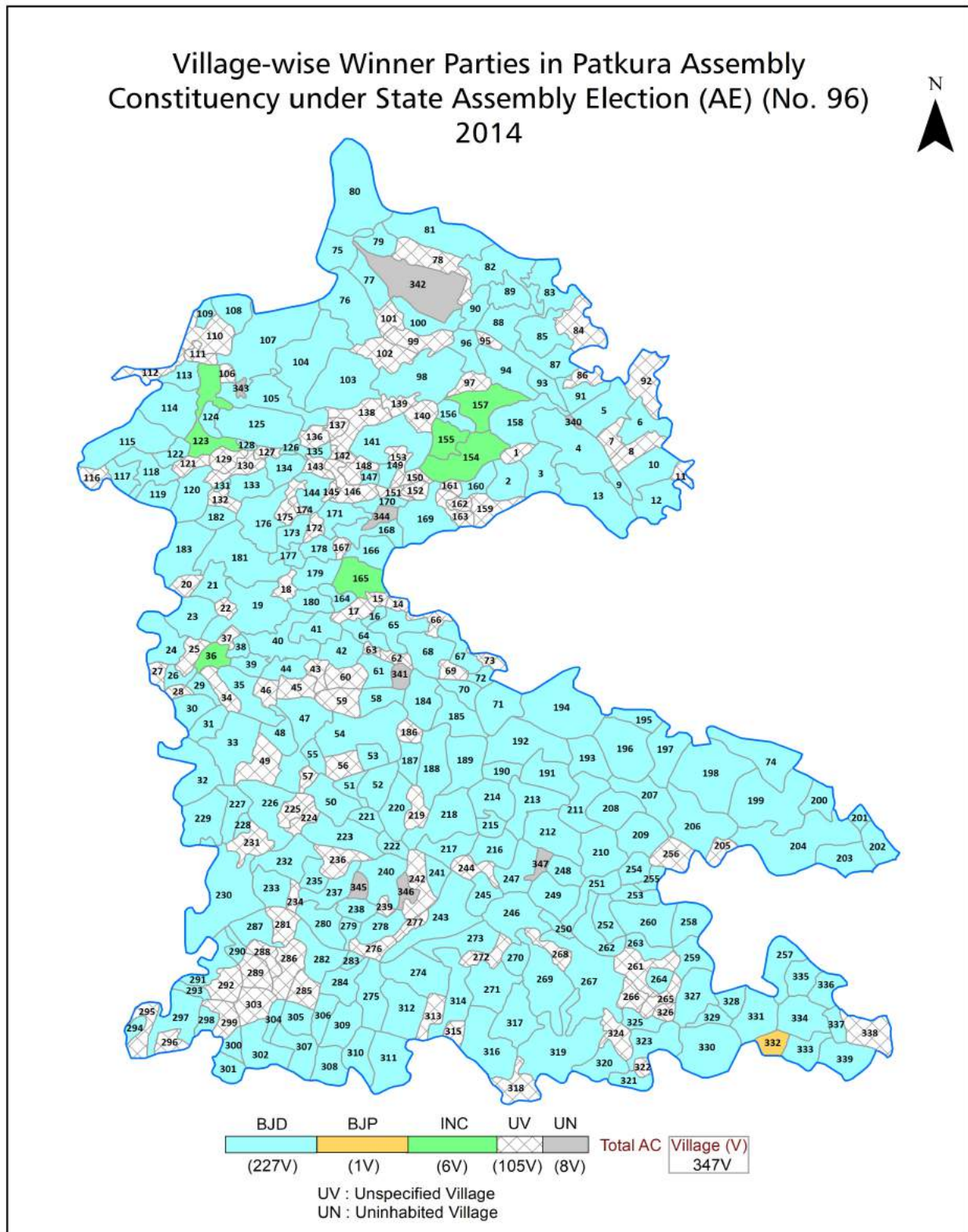
© Datanet India Pvt. Ltd.

All rights reserved. No part of this book may be reproduced, stored in a retrieval system or transmitted in any form or by any means, mechanical photocopying, photographing, scanning, recording or otherwise without the prior written permission of the publisher. Please refer to Disclaimer at page no. 235 for the use of this publication.

Printed in India

No.	Particulars	Page No.
	Introduction	
1	Assembly Constituency - (Vidhan Sabha) at a Glance Features of Assembly as per Delimitation Commission of India (2008)	1-2
	Location and Political Maps	
2	Location Map Boundaries of Assembly Constituency - (Vidhan Sabha) in District Boundaries of Assembly Constituency under Parliamentary Constituency - (Lok Sabha) Village-wise Winner Parties- 2019-PE, 2019-AE, 2014-PE, 2014-AE and 2009-AE	3-11
	Administrative Setup (2011)	
3	District Sub-district Towns Villages Inhabited Villages Uninhabited Villages Village Panchayat Intermediate Panchayat	12-29
	Demographics (2011)	
4	Population Households Rural/Urban Population Villages by Population Size Sex Ratio (Total & 0-6 Years) Religious Population Social Population Literacy Rate	30-31
	Electoral Features	
5	Important Dates of Last Elections Held Electors by Gender Service Electors Voters Voters Turnout Polling Stations & Average Number of Electors per Polling Station Electors by Age Group Present Elected Representatives	32-37
	Historical Summary Election Results	
6	Vote Share of Major Parties Winning Margin (Number & Percentage) Polarity of Parties Summary Result of Assembly Segment of Parliamentary Elections 2019, 2014, 2009, 2004 and 1999 Summary Result of Assembly Elections 2019, 2014, 2009, 2004, 2000, 1995, 1990, 1985, 1980, 1977, 1974, 1971, 1967, 1961, 1957 and 1952	38-62
	Polling Station Level Election Results	
7	Name and Number of Polling Station 2019-PE, 2019-AE, 2014-PE, 2014-AE and 2009-AE Polling Station-wise Electors, Voters & Voters Turnout 2019-PE, 2019-AE, 2014-PE, 2014-AE and 2009-AE Polling Station wise Elections Results 2019-PE, 2019-AE, 2014-PE, 2014-AE and 2009-AE	63-214
	Share of Assembly Constituency	
8	Share of Assembly Constituency - (Vidhan Sabha) in State, District and Parliamentary Constituency - (Lok Sabha)	215
	Socio-Economic Amenities (2011)	
9	Access to Administrative Units Agricultural, Manufacturing and Industrial Commodities Demographic Indicators Education Health & Manpower Drinking Water Supply Sanitation Entertainment and Recreations Infrastructure Power Food Allocation Distribution and Marketing of Agriculture Commodities Infrastructure Transport and Road Infrastructure Communication Banking and Financial Services Land Use Irrigation Source	217-231
10	Abbreviation & Sources	232-233
11	Disclaimer	235

Location & Political Map



Administrative Setup

List of Village Panchayat & Intermediate Panchayat (Block) Name - 2011

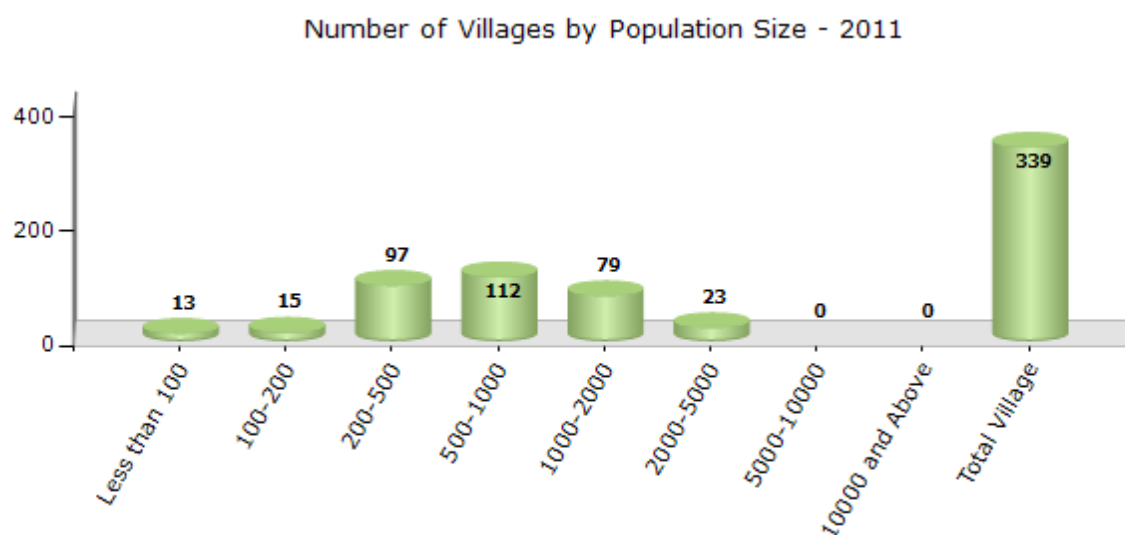
Village Name	Village Panchayat Name	Intermediate Panchayat Name
Adhanga	Indalo	Derabisi
Adhangamalekesharpur	Pallei	Derabisi
Agar bindha	Jamapada	Marsaghai
Aitpur	Aitpur	Marsaghai
Alabanka	Gaulsing	Derabisi
Alijanga	Tendakuda	Garadpur
Ambura	Kurujanga	Derabisi
Andhalo	Kalabuda	Garadpur
Antapur	Chandol	Derabisi
Anupada	Ratadiakhandsahi	Derabisi
Arabol	Tendakuda	Garadpur
Arakhakud	Madhusasana	Garadpur
Arakhanda	Ender	Derabisi
Arimula	Mehendinagar	Marsaghai
Ario	Balia	Derabisi
Aripada	Basupur	Derabisi
Arjunpur	Sana Adhanga	Garadpur
Artamul	Janarabarimul	Derabisi
Atabuha	Basupur	Derabisi
Attabuha	Ramachandrapur	Garadpur
Bachharai	Bachharai	Marsaghai
Bada betara	Badabetara	Garadpur
Badafogal	Khamola	Derabisi
Badamangarajpur	Kurujanga	Derabisi
BadaNayanpur	Tendakuda	Garadpur
Badasalar	Khamola	Derabisi
Badasardeipur	Nahanga	Derabisi
Baghalo	Narasinghpur	Derabisi
Bagilobabanpur	Kaupada	Derabisi

Contd....

Demographic

Number of Villages by Population Size - 2011

Less than 100	100-200	200-500	500-1000	1000-2000	2000-5000	5000-10000	10000 and Above	Total Village
13	15	97	112	79	23	0	0	339



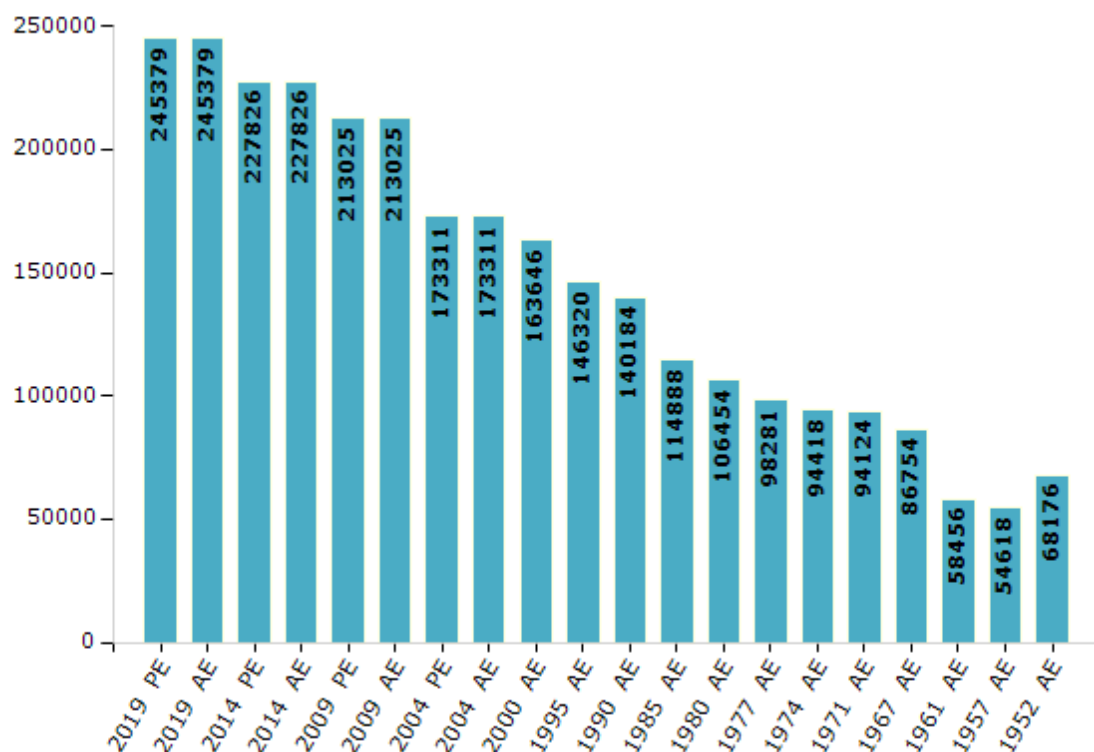
Electoral Features

Electors by Male & Female

Year	Male	Female	Others	Total
2019 PE	128035	117334	10	245379
2019 AE	128035	117334	10	245379
2014 PE	121174	106651	1	227826
2014 AE	121174	106651	1	227826
2009 PE	112473	100552	-	213025
2009 AE	112473	100552	-	213025
2004 PE	90690	82621	-	173311
2004 AE	90690	82621	-	173311
2000 AE	84321	79325	-	163646
1999 PE	-	-	-	-
1995 AE	75967	70353	-	146320

Year	Male	Female	Others	Total
1990 AE	75619	64565	-	140184
1985 AE	61380	53508	-	114888
1980 AE	56710	49744	-	106454
1977 AE	51851	46430	-	98281
1974 AE	49999	44419	-	94418
1971 AE	50159	43965	-	94124
1967 AE	86754	0	-	86754
1961 AE	58456	0	-	58456
1957 AE	54618	0	-	54618
1952 AE	-	-	-	68176

Number of Electors



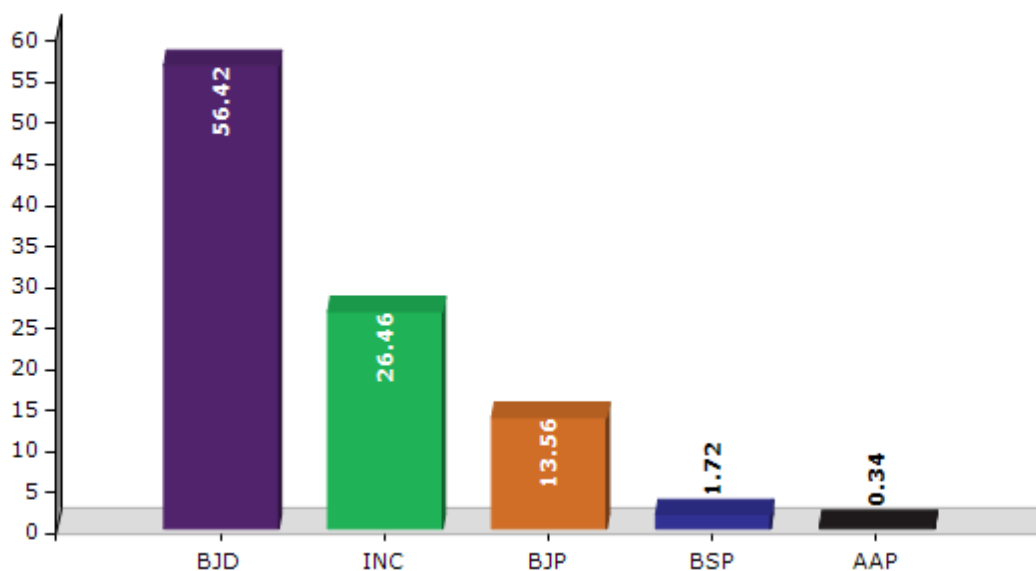
Note : AE : Assembly Election, PE : Assembly Segment of Parliamentary Election

Historical Summary Election Results

Summary Result of Assembly Election - 2014

Candidate Name	Party	Votes	Votes %
Bed Prakash Agarwalla	BJD	89853	56.42
Jayanta Kumar Mohanty	INC	42138	26.46
Manas Ranjan Mohanty	BJP	21588	13.56
Sk Ahesan Ali	BSP	2737	1.72
Banamber Sahoo	AAP	549	0.34
Satyajit Rout	ICPA	358	0.22
Annada Prasad Routray	IND	351	0.22
Amiya Ranjan Sahoo	OJM	288	0.18
Lelin Lenka	AITC	283	0.18
Pradeep Kumar Dash	IND	207	0.13
	NOTA	908	0.57

Votes Percentage of Top Parties - 2014



Polling Station Level Election Results

Number and Name of Polling Stations (PS) (2019 AE)

Number of Polling Stations	Name of Polling Stations	Number of Polling Stations	Name of Polling Stations
1	Benipur	22	Rayapur
2	Benipur	23	Tilottamadeipur
3	Bajar	24	Nageswarapur
4	Sadanandapur	25	Barimul
5	Raetundi	26	Gual Singh
6	Nolasahi	27	Gual Singh
7	Tripuraripur	28	Gual Singh
8	Haladiapatana	29	Ghanashyampur
9	Mangalapur	30	Ghanashyampur
10	Mangalapur	31	Mirja Patana
11	Chhoti	32	Kusiapal
12	Chhoti	33	Baburam Patana
13	Palli Raghunathapur	34	Balipatana
14	Palli Raghunathapur	35	Balipatana
15	Chaka Raghunathapur	36	Nilikana
16	Netua	37	Oladhi
17	Jagannathapur	38	Fakirabad
18	Nahanga	39	Nuagan
19	Nahanga	40	Kurujanga
20	Manipura	41	Badamangarajapur
21	Santhapura	42	Maheshpur

Contd....

Polling Station Level Election Results

Polling Station-wise Votes Secured by Overall Top Five Parties in Patkura Assembly in Assembly Election (AE) under Kendrapara Parliamentary Constituency in Odisha (2019)

Number of Polling Station	Winner - Sabitri Agarwalla (BJD)	Runner-up - Bijoy Mohapatra (BJP)	3rd - Jayanta Kumar Mohanty (INC)	4th - Ratikanta Kanungo (IND)	5th - Pradip Kumar Mishra (SP)	NOTA	Other	Total Votes Secured
36	387	343	9	1	1	1	3	745
37	424	390	8	1	1	2	0	826
38	303	253	18	1	2	0	4	581
39	383	317	4	0	1	0	3	708
40	204	202	10	1	2	0	1	420
41	355	203	17	0	0	1	2	578
42	408	231	11	3	1	5	6	665
43	240	112	7	3	2	0	4	368
44	272	161	9	1	2	1	2	448
45	409	299	4	14	0	6	3	735
46	229	228	9	0	1	3	0	470
47	202	231	13	1	0	3	0	450
48	577	203	7	1	2	3	2	795
49	423	267	5	3	1	1	2	702
50	285	188	4	1	0	3	1	482
51	394	154	4	0	0	3	5	560
52	444	382	8	1	4	1	1	841
53	569	226	4	2	1	1	2	805
54	393	206	5	1	4	1	2	612
55	506	309	6	2	0	4	6	833
56	544	331	9	3	6	3	1	897
57	384	368	31	2	2	2	3	792
58	320	273	5	1	1	0	0	600
59	306	188	2	0	0	0	0	496
60	259	175	9	0	0	0	1	444
61	329	266	2	6	4	2	0	609
62	307	411	17	3	2	2	3	745
63	223	254	3	1	0	0	0	481
64	187	199	5	1	2	0	0	394
65	253	261	0	2	5	0	3	524
66	391	481	9	2	0	2	5	890
67	404	376	3	2	0	1	6	792
68	419	225	2	0	2	1	5	654
69	441	253	10	1	0	1	0	706
70	373	118	13	3	1	3	3	514

Contd....

Polling Station Level Election Results

Winner, Runner-up and 3rd Party Position & Winning Margin According to Polling Stations in Patkura Assembly in Assembly Election (AE) under Kendrapara Parliamentary Constituency in Odisha (2019)

Polling Station Number	Winner Party	Winner Votes (%)	Runner-up Party	Runner-up Votes (%)	Winning Margin Votes (%)	Third Party	Third Party Votes (%)	Other Votes (%)
71	BJD	188 (64.38)	BJP	103 (35.27)	85 (29.11)	INC	1 (0.34)	0 (0)
72	BJP	479 (58.06)	BJD	330 (40)	149 (18.06)	INC	10 (1.21)	6 (0.73)
73	BJP	350 (52.79)	BJD	291 (43.89)	59 (8.9)	INC	10 (1.51)	12 (1.81)
74	BJD	244 (49.59)	BJP	239 (48.58)	5 (1.01)	INC	5 (1.02)	4 (0.81)
75	BJP	355 (51.3)	BJD	317 (45.81)	38 (5.49)	IND (RK)	9 (1.3)	11 (1.59)
76	BJD	615 (71.76)	BJP	223 (26.02)	392 (45.74)	INC	6 (0.7)	13 (1.52)
77	BJD	283 (77.96)	BJP	74 (20.39)	209 (57.57)	INC	3 (0.83)	3 (0.83)
78	BJD	449 (55.99)	BJP	338 (42.14)	111 (13.85)	INC	14 (1.75)	1 (0.12)
79	BJD	303 (57.39)	BJP	215 (40.72)	88 (16.67)	INC	8 (1.52)	2 (0.38)
80	BJD	371 (49.07)	BJP	369 (48.81)	2 (0.26)	INC	10 (1.32)	6 (0.79)
81	BJD	158 (53.02)	BJP	133 (44.63)	25 (8.39)	INC	6 (2.01)	1 (0.34)
82	BJP	208 (56.99)	BJD	150 (41.1)	58 (15.89)	INC	3 (0.82)	4 (1.1)
83	BJD	324 (50.23)	BJP	316 (48.99)	8 (1.24)	INC	2 (0.31)	3 (0.47)
84	BJD	354 (53.23)	BJP	297 (44.66)	57 (8.57)	INC	7 (1.05)	7 (1.05)
85	BJD	247 (65.69)	BJP	125 (33.24)	122 (32.45)	INC	3 (0.8)	1 (0.27)
86	BJP	257 (49.81)	BJD	247 (47.87)	10 (1.94)	INC	7 (1.36)	5 (0.97)
87	BJD	424 (62.26)	BJP	244 (35.83)	180 (26.43)	INC	8 (1.17)	5 (0.73)
88	BJD	282 (75.2)	BJP	74 (19.73)	208 (55.47)	INC	16 (4.27)	3 (0.8)
89	BJD	491 (59.23)	BJP	319 (38.48)	172 (20.75)	INC	8 (0.97)	11 (1.33)
90	BJD	260 (50.1)	BJP	252 (48.55)	8 (1.55)	INC	3 (0.58)	4 (0.77)
91	BJD	356 (67.04)	BJP	169 (31.83)	187 (35.21)	INC	1 (0.19)	5 (0.94)
92	BJD	334 (67.07)	BJP	159 (31.93)	175 (35.14)	INC	4 (0.8)	1 (0.2)
93	BJD	346 (60.6)	BJP	209 (36.6)	137 (24)	INC	8 (1.4)	8 (1.4)
94	BJD	463 (61.57)	BJP	276 (36.7)	187 (24.87)	INC	8 (1.06)	5 (0.66)
95	BJD	276 (58.85)	BJP	185 (39.45)	91 (19.4)	INC	4 (0.85)	4 (0.85)
96	BJP	106 (48.4)	BJD	104 (47.49)	2 (0.91)	IND (SKS)	4 (1.83)	5 (2.28)
97	BJD	193 (63.49)	BJP	99 (32.57)	94 (30.92)	INC	6 (1.97)	6 (1.97)
98	BJD	488 (64.13)	BJP	257 (33.77)	231 (30.36)	IND (RK)	9 (1.18)	7 (0.92)
99	BJD	343 (56.32)	BJP	257 (42.2)	86 (14.12)	INC	3 (0.49)	6 (0.99)
100	BJD	435 (56.42)	BJP	304 (39.43)	131 (16.99)	INC	28 (3.63)	4 (0.52)
101	BJD	421 (58.64)	BJP	265 (36.91)	156 (21.73)	INC	21 (2.92)	11 (1.53)
102	BJD	324 (63.78)	BJP	166 (32.68)	158 (31.1)	INC	10 (1.97)	8 (1.57)
103	BJD	269 (55.69)	BJP	196 (40.58)	73 (15.11)	INC	10 (2.07)	8 (1.66)
104	BJP	441 (49.94)	BJD	417 (47.23)	24 (2.71)	INC	18 (2.04)	7 (0.79)
105	BJP	449 (55.43)	BJD	341 (42.1)	108 (13.33)	INC	13 (1.6)	7 (0.86)

Contd....

Socio-Economic Amenities - Rural

Access to Education Facilities

Particulars	Number of Villages (% of Population)				
	Available	Not Available	If Not Available (Distance of Nearest Facility)		
			A	B	C
Govt. Primary School	300 (96)	39 (4)	36 (3)	2 (0)	0 (0)
Private Primary School	7 (3)	332 (97)	0 (0)	0 (0)	0 (0)
Govt. Middle School	167 (69)	172 (31)	82 (15)	85 (15)	2 (0)
Private Middle School	4 (1)	335 (99)	1 (0)	0 (0)	0 (0)
Govt. Secondary School	85 (40)	254 (60)	193 (47)	35 (7)	0 (0)
Private Secondary School	4 (1)	335 (99)	20 (4)	2 (0)	0 (0)
Govt. Senior Secondary School	8 (6)	331 (94)	72 (21)	134 (37)	55 (13)
Private Senior Secondary School	0 (0)	339 (100)	26 (8)	34 (11)	10 (4)
Govt. Arts and Science Degree College	7 (5)	332 (95)	77 (21)	141 (38)	53 (13)
Private Arts and Science Degree College	0 (0)	339 (100)	18 (7)	32 (11)	11 (5)
Govt. Engineering College	0 (0)	339 (100)	0 (0)	0 (0)	0 (0)
Private Engineering College	0 (0)	339 (100)	1 (0)	2 (1)	336 (99)
Govt. Medicine College	0 (0)	339 (100)	0 (0)	1 (0)	337 (100)
Private Medicine College	0 (0)	339 (100)	0 (0)	0 (0)	0 (0)
Govt. Management Institute	0 (0)	339 (100)	0 (0)	0 (0)	339 (100)
Private Management Institute	0 (0)	339 (100)	0 (0)	0 (0)	0 (0)
Govt. Polytechnic	0 (0)	339 (100)	0 (0)	0 (0)	247 (68)
Private Polytechnic	1 (1)	338 (99)	1 (0)	3 (1)	61 (22)
Govt. Vocational Training School/ITI	0 (0)	339 (100)	4 (1)	23 (5)	35 (8)
Private Vocational Training School/ITI	0 (0)	339 (100)	47 (14)	128 (32)	79 (33)
Govt. Non Formal Training Centre	0 (0)	339 (100)	0 (0)	2 (1)	96 (31)
Private Non Formal Training Centre	0 (0)	339 (100)	1 (0)	6 (3)	41 (15)
Govt. School For Disabled	0 (0)	339 (100)	5 (2)	50 (13)	194 (52)
Private School For Disabled	0 (0)	339 (100)	0 (0)	4 (2)	44 (17)
Government Others	3 (2)	336 (98)	0 (0)	0 (0)	1 (0)
Private Others	0 (0)	339 (100)	0 (0)	0 (0)	3 (1)

Note : Distance A : Less than 5 km; B : Between 5-10 km; C : 10+ km.; Source : Data Analysis is based on 2011 Census.

DISCLAIMER

The Terms of Use and Disclaimer of Datanet India Private Limited (hereinafter referred to as "Datanet") for use of this analysis report of **Patkura Assembly Constituency (Patkura Vidhan Sabha)** :-

1. **Assembly Factbook™** is a Registered Trade Mark owned by Datanet.
2. All the maps are sketched and graphical representation only and have not been drawn to the scale and also not to represent the actual geographical area or boundary of the unit.
3. The data for the aforesaid analysis is based on authentic sources and has been culled from the various publications of Census, CSO and NSSO for district and block level data, various central and state government departments, Central & State Elections Commissions and the concerned Returning Officers' releases, Electoral Rolls, Election results and allied publications, internal assessment, surveys, estimates and analysis. Therefore, certain adjustment of data at micro level may have been done to arrive closer to the macro data.
4. Data have been provided on an "As Is" and "As AVAILABLE" basis
5. The colours shown in the maps or diagram and charts of a particular party, alliance or AC are indicative and do not represent them.
6. This publication which includes maps, sheets, graphs and data would be the property under copyright of Datanet only. The user may use these for its internal study, analysis and research purposes. It's public display, re-selling or any commercial uses by the user are not allowed.
7. Datanet has taken due care and caution in compilation and processing of data and allied information, but does not guarantee the accuracy, adequacy or completeness of any information/analysis and will be not responsible for any errors or omissions or for the results obtained from the use of such information/analysis.
8. All the contents for the publication have been culled from various authentic sources and Datanet reasonably believes such sources to be reliable, but does not make any representations, express or implied as to the accuracy or fitness of use of such information. The information or contents of the information/analysis do not constitute advice and should not be relied upon in making (or refraining from making) any decision. Any reliance placed upon the information provided by Datanet is the sole responsibility and strictly at the user's risk.
9. In no event will Datanet be liable for any damages (including, without limitation, damages for loss of business projects, or loss of profits) arising in contract, tort or otherwise from the use of or inability to use any of its contents, or from any action taken (or refrained from being taken) as a result of using the analysis or any of its contents. Datanet its directors, owners, editors, officials, employees, distributor and agents or any associate will not be liable for any errors in the information contained or any consequences arising from the use of the contents of the provided information/analysis.
10. If any provision of these terms and conditions is held invalid or illegal or unenforceable for any reason by any court of competent jurisdiction, such provision shall be severed and the remainder of provisions of the terms and conditions shall continue in full force and effect as if the Term of Use had been executed with the invalid, illegal or unenforceable provision eliminated.
11. If there are any discrepancies in the information provided, please bring it to attention of Datanet for suitable rectification measures.

Buy Online This Complete Book At
Datanet India eBooks Store

www.indiastatpublications.com

or go directly at

[http://www.indiastatpublications.com/
Assembly_factbook/Odisha/Kendrapara/ Patkura](http://www.indiastatpublications.com/Assembly_factbook/Odisha/Kendrapara/Patkura)

 **indiastat**elections

ISBN : 978-93-5313-276-7



9 789353 132767