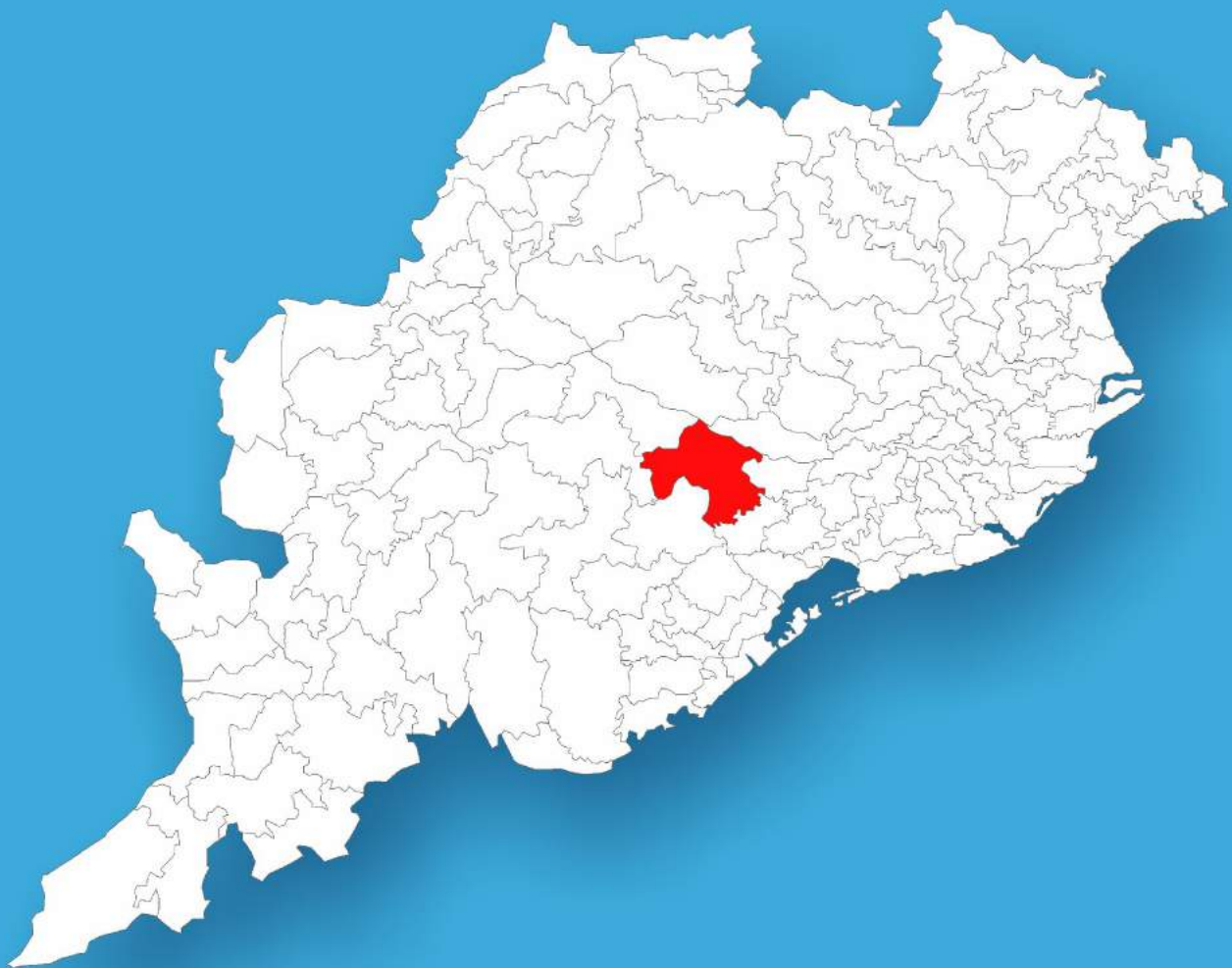




Odisha

Assembly Factbook™

Daspalla Assembly Constituency



Key Electoral Data of Daspalla
Assembly Constituency (Vidhan Sabha)

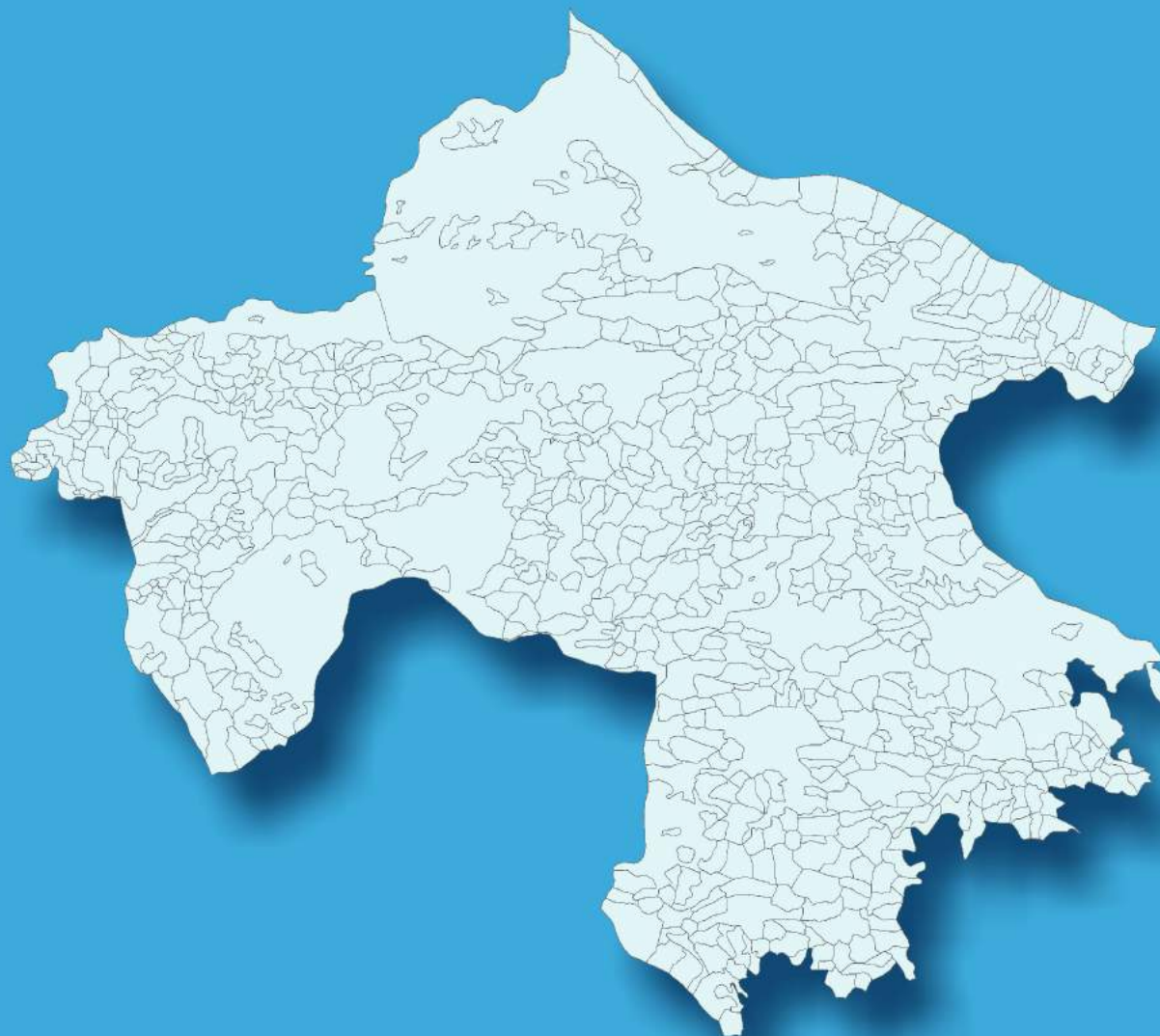


indiastatpublications

Odisha

Assembly Factbook™

Daspalla Assembly Constituency



Daspalla Vidhan Sabha

Editor & Director

Dr. R.K. Thukral

Research Editor

Dr. Shafeeq Rahman

Compiled, Researched and Published by Datanet India Pvt. Ltd.

D-100, 1st Floor,

Okhla Industrial Area, Phase-I,
New Delhi- 110020.

Ph.: 91-11- 43580781-84

Email : support@indiastatpublications.com

Website : www.indiastatelections.com

Online Book Store :

www.indiastatpublications.com

Report No. : AFB/OD-121-0123

ISBN : 978-93-5313-234-7

First Edition : January, 2018

Sixth Updated Edition : January, 2023

Price : Rs. 11500/-

US\$ 310

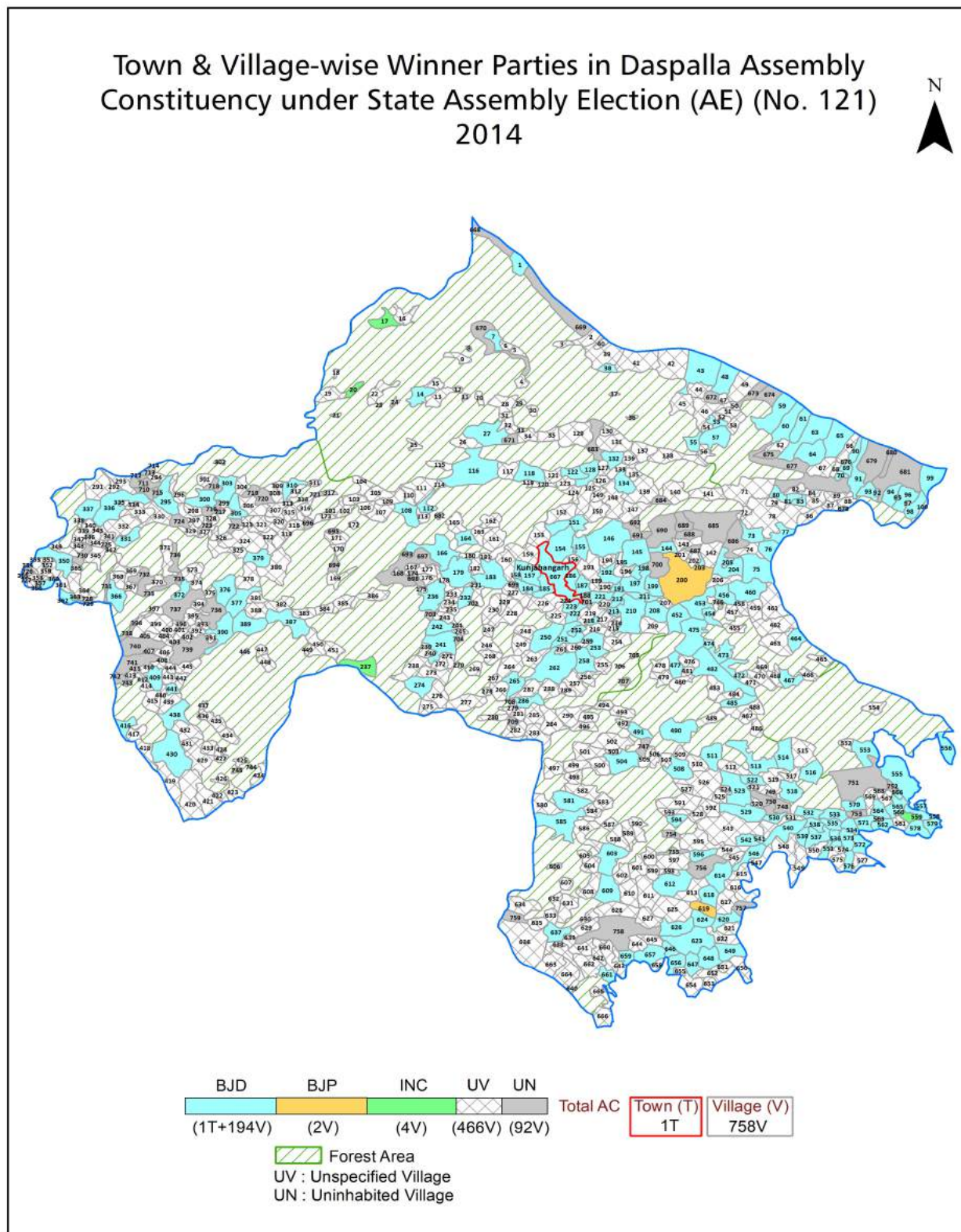
© Datanet India Pvt. Ltd.

All rights reserved. No part of this book may be reproduced, stored in a retrieval system or transmitted in any form or by any means, mechanical photocopying, photographing, scanning, recording or otherwise without the prior written permission of the publisher. Please refer to Disclaimer at page no. 242 for the use of this publication.

Printed in India

No.	Particulars	Page No.
	Introduction	
1	Assembly Constituency - (Vidhan Sabha) at a Glance Features of Assembly as per Delimitation Commission of India (2008)	1-2
	Location and Political Maps	
2	Location Map Boundaries of Assembly Constituency - (Vidhan Sabha) in District Boundaries of Assembly Constituency under Parliamentary Constituency - (Lok Sabha) Town & Village-wise Winner Parties- 2019-PE, 2019-AE, 2014-PE, 2014-AE, 2009-PE and 2009-AE	3-11
	Administrative Setup (2011)	
3	District Sub-district Towns Villages Inhabited Villages Uninhabited Villages Village Panchayat Intermediate Panchayat	12-44
	Demographics (2011)	
4	Population Households Rural/Urban Population Towns and Villages by Population Size Sex Ratio (Total & 0-6 Years) Religious Population Social Population Literacy Rate	45-46
	Electoral Features	
5	Important Dates of Last Elections Held Electors by Gender Service Electors Voters Voters Turnout Polling Stations & Average Number of Electors per Polling Station Electors by Age Group Present Elected Representatives	47-52
	Historical Summary Election Results	
6	Vote Share of Major Parties Winning Margin (Number & Percentage) Polarity of Parties Summary Result of Assembly Segment of Parliamentary Elections 2019, 2014, 2009, 2004 and 1999 Summary Result of Assembly Elections 2019, 2014, 2009, 2004, 2000, 1995, 1990, 1985, 1980, 1977, 1974, 1971, 1967, 1961, 1957 and 1952	53-77
	Polling Station Level Election Results	
7	Name and Number of Polling Station 2019-PE, 2019-AE, 2014-PE, 2014-AE, 2009-PE and 2009-AE Polling Station-wise Electors, Voters & Voters Turnout 2019-PE, 2019-AE, 2014-PE, 2014-AE, 2009-PE and 2009-AE Polling Station wise Elections Results 2019-PE, 2019-AE, 2014-PE, 2014-AE, 2009-PE and 2009-AE	78-221
	Share of Assembly Constituency	
8	Share of Assembly Constituency - (Vidhan Sabha) in State, District and Parliamentary Constituency - (Lok Sabha)	222
	Socio-Economic Amenities (2011)	
9	Access to Administrative Units Agricultural, Manufacturing and Industrial Commodities Demographic Indicators Education Health & Manpower Drinking Water Supply Sanitation Entertainment and Recreations Infrastructure Power Food Allocation Distribution and Marketing of Agriculture Commodities Infrastructure Transport and Road Infrastructure Communication Banking and Financial Services Land Use Irrigation Source	224-238
10	Abbreviation & Sources	239-240
11	Disclaimer	242

Location & Political Map



Administrative Setup

List of Village Panchayat & Intermediate Panchayat (Block) Name - 2011

Village Name	Village Panchayat Name	Intermediate Panchayat Name
Abhayapur	Nuagaon	Dasapalla
Abhaypur	Paradhipi	Nuagaon
Achhupada	Korada	Nuagaon
Adakata	Adaketa	Gania
Adipada	Gateri	Nuagaon
Alapanga	Nachhipur	Dasapalla
Ambajhari	Nuagaon	Nuagaon
Ambalimba	Kujamendhi	Dasapalla
Ambapada	Singarpalli	Nuagaon
Ameinmunhi	Sikirida	Nuagaon
Andharbadi	Kujamendhi	Dasapalla
Andharkhani	Sikirida	Nuagaon
Andharkot	Kunjabanagarh	Dasapalla
AndharTaila	Tumandi	Dasapalla
Andhikiari	Badagotha	Nuagaon
Angising	Udaypur	Nuagaon
ArakhaTaila	Nachhipur	Dasapalla
Araniganda	Chadeyapalli	Dasapalla
Arasahi	Khamarasahi	Dasapalla
Asaniberana	Tumandi	Dasapalla
Asarada	Tumandi	Dasapalla
Atharaganda	Jakeda	Nuagaon
Baani	Kujamendhi	Dasapalla
Bada Tamanadu	Kaptapalli	Nuagaon
Badaberana	Sikirida	Nuagaon
Badadurupa	Kaptapalli	Nuagaon
Badagotha	Badagotha	Nuagaon
Badajiri	Jakeda	Nuagaon
Badakameti	Sariganda	Dasapalla

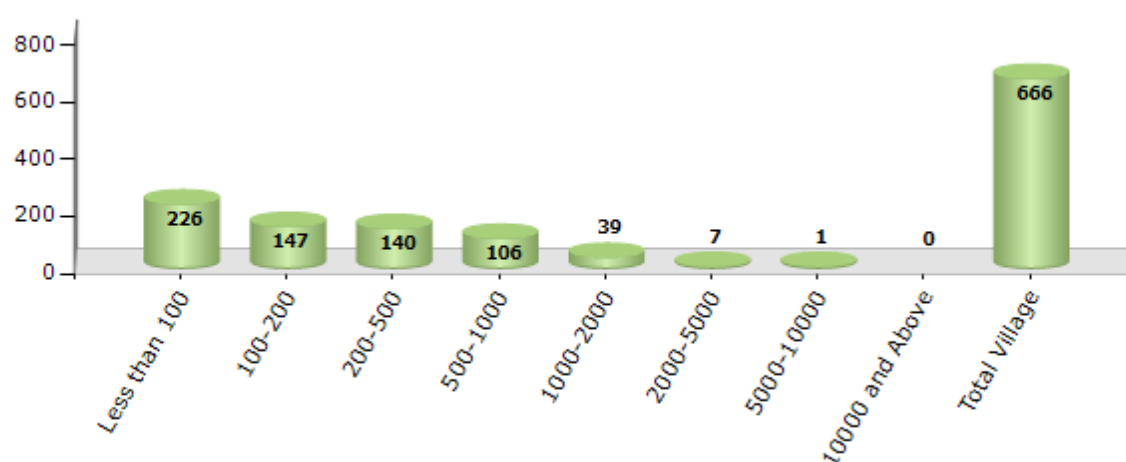
Contd....

Demographic

Number of Villages by Population Size - 2011

Less than 100	100-200	200-500	500-1000	1000-2000	2000-5000	5000-10000	10000 and Above	Total Village
226	147	140	106	39	7	1	0	666

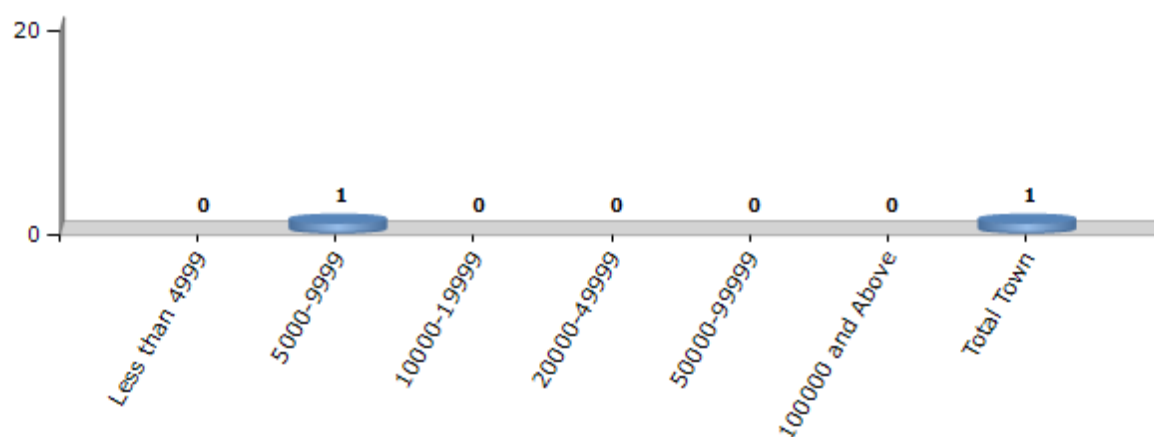
Number of Villages by Population Size - 2011



Number of Towns by Population Size - 2011

Less than 4999	5000-9999	10000-19999	20000-49999	50000-99999	100000 and Above	Total Town
0	1	0	0	0	0	1

Number of Towns by Population Size - 2011



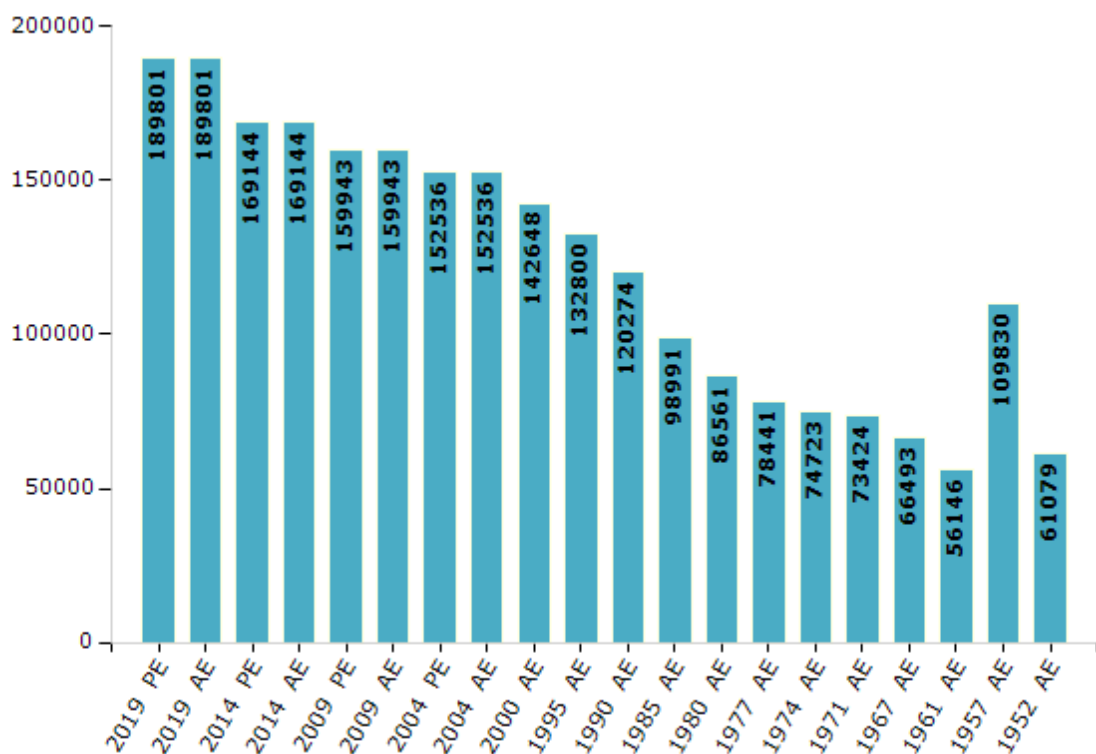
Electoral Features

Electors by Male & Female

Year	Male	Female	Others	Total
2019 PE	99027	90759	15	189801
2019 AE	99027	90759	15	189801
2014 PE	89446	79698	0	169144
2014 AE	89446	79698	0	169144
2009 PE	84322	75621	-	159943
2009 AE	84322	75621	-	159943
2004 PE	80358	72178	-	152536
2004 AE	80358	72178	-	152536
2000 AE	75062	67586	-	142648
1999 PE	-	-	-	-
1995 AE	70288	62512	-	132800

Year	Male	Female	Others	Total
1990 AE	64534	55740	-	120274
1985 AE	52391	46600	-	98991
1980 AE	45792	40769	-	86561
1977 AE	40384	38057	-	78441
1974 AE	38136	36587	-	74723
1971 AE	37462	35962	-	73424
1967 AE	66493	0	-	66493
1961 AE	56146	0	-	56146
1957 AE	109830	0	-	109830
1952 AE	-	-	-	61079

Number of Electors



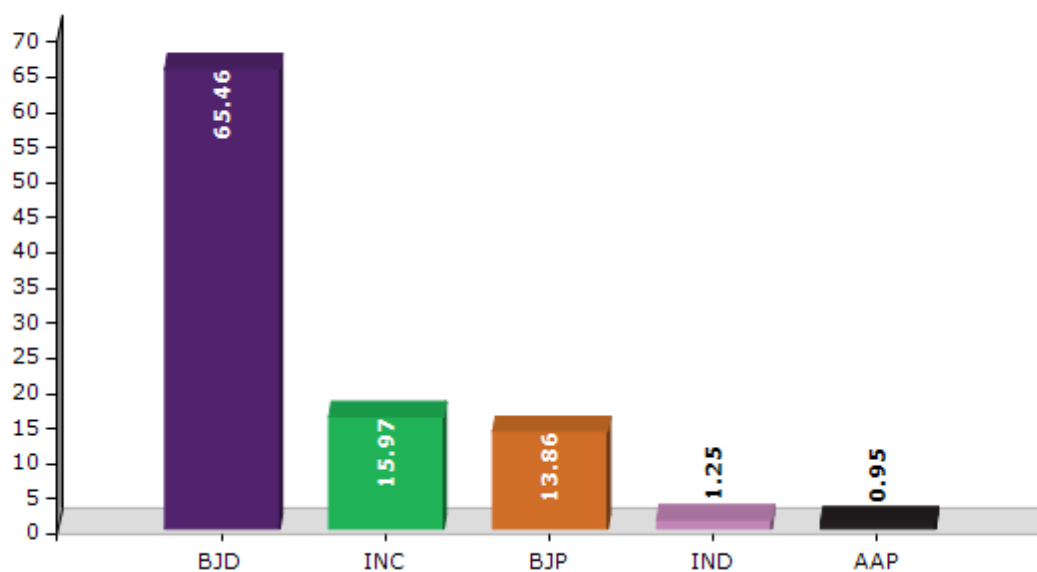
Note : AE : Assembly Election, PE : Assembly Segment of Parliamentary Election

Historical Summary Election Results

Summary Result of Assembly Election - 2014

Candidate Name	Party	Votes	Votes %
Purna Chandra Nayak	BJD	75832	65.46
Indumati Nayak	INC	18505	15.97
Pramoda Kumar Behera	BJP	16053	13.86
Mami Nayak	IND	1451	1.25
Baneeta Naik	AAP	1099	0.95
Brajendra Malik	BSP	1065	0.92
	NOTA	1840	1.59

Votes Percentage of Top Parties - 2014



Polling Station Level Election Results

Number and Name of Polling Stations (PS) (2019 AE)

Number of Polling Stations	Name of Polling Stations	Number of Polling Stations	Name of Polling Stations
1	Dusingi	22	Gania-1
2	Damaghathi	23	Gania-2
3	Badasilinga	24	Bijayanagar
4	Dhipisahi	25	Wallipur
5	Buriapaju	26	Kishoreprasad-1
6	Badamul	27	Kishoreprasad-2
7	Kuturi	28	Kaliapada
8	Chhamundia	29	Indipata
9	Chhamundia	30	Pandarasingha
10	Iswarapur	31	Paturia
11	Kumbhirakhani	32	Patanda
12	Rajingi	33	Purnachandrapur
13	Chhadamul	34	Karadapada
14	Ostia	35	Narayan Prasad
15	Dankarisahi	36	Goudatumandi
16	Kadua	37	Adakata
17	Rasanga	38	Kenduabida
18	Malatiput	39	Dhuamada
19	Routpada	40	Jagannath Prasad
20	Belapada	41	Jagannath Prasad-2
21	Belapada-2	42	Gholahandi-1

Contd....

Polling Station Level Election Results

Polling Station-wise Votes Secured by Overall Top Five Parties in Daspalla Assembly in Assembly Election (AE) under Kandhamal Parliamentary Constituency in Odisha (2019)

Number of Polling Station	Winner - Ramesh Chandra Behera (BJD)	Runner-up - Purna Chandra Nayak (BJP)	3rd - Prashanta Kumar Naik (INC)	4th - Debaraj Naik (BSP)	5th - Benudhar Nayak (NCP)	NOTA	Other	Total Votes Secured
36	316	182	19	12	1	3	1	534
37	286	185	40	6	9	3	9	538
38	363	156	30	23	2	2	7	583
39	264	127	28	1	2	3	4	429
40	353	189	32	11	2	3	6	596
41	326	206	19	8	2	4	2	567
42	557	237	53	7	5	5	2	866
43	397	241	22	11	5	9	9	694
44	510	192	33	12	13	4	10	774
45	379	252	31	10	12	3	5	692
46	243	194	42	5	5	8	9	506
47	441	211	42	7	6	7	5	719
48	354	193	20	7	6	5	5	590
49	263	156	52	5	7	2	2	487
50	344	286	30	10	10	4	9	693
51	307	223	47	14	10	7	5	613
52	288	100	10	3	5	1	4	411
53	169	88	4	4	1	0	5	271
54	283	111	25	1	2	2	7	431
55	280	167	35	19	6	4	5	516
56	377	333	20	12	7	12	14	775
57	133	129	14	8	0	3	3	290
58	214	104	15	4	4	3	2	346
59	620	107	38	20	8	10	7	810
60	435	334	67	9	5	10	5	865
61	320	216	19	5	7	1	8	576
62	385	124	11	9	4	15	7	555
63	426	347	21	9	6	8	7	824
64	315	207	31	8	3	6	6	576
65	172	197	25	8	4	3	6	415
66	398	241	27	17	6	17	12	718
67	260	197	43	4	5	13	15	537
68	206	71	77	17	7	7	14	399
69	220	120	43	15	11	3	13	425
70	201	154	56	7	8	7	9	442

Contd....

Polling Station Level Election Results

Winner, Runner-up and 3rd Party Position & Winning Margin According to Polling Stations in Daspalla Assembly in Assembly Election (AE) under Kandhamal Parliamentary Constituency in Odisha (2019)

Polling Station Number	Winner Party	Winner Votes (%)	Runner-up Party	Runner-up Votes (%)	Winning Margin Votes (%)	Third Party	Third Party Votes (%)	Other Votes (%)
71	BJD	153 (54.84)	BJP	78 (27.96)	75 (26.88)	INC	34 (12.19)	14 (5.02)
72	NV	NV (NV)	NV	NV (NV)	NV (NV)	NV	NV (NV)	NV (NV)
73	BJD	463 (61.08)	BJP	219 (28.89)	244 (32.19)	INC	45 (5.94)	31 (4.09)
74	BJD	398 (76.25)	BJP	37 (7.09)	361 (69.16)	INC	31 (5.94)	56 (10.73)
75	BJD	501 (68.72)	BJP	129 (17.7)	372 (51.02)	INC	61 (8.37)	38 (5.21)
76	BJD	336 (68.43)	BJP	91 (18.53)	245 (49.9)	INC	26 (5.3)	38 (7.74)
77	BJD	482 (70.57)	BJP	134 (19.62)	348 (50.95)	INC	28 (4.1)	39 (5.71)
78	BJD	418 (70.02)	BJP	99 (16.58)	319 (53.44)	INC	55 (9.21)	25 (4.19)
79	BJD	225 (57.99)	BJP	93 (23.97)	132 (34.02)	INC	26 (6.7)	44 (11.34)
80	BJD	300 (60.12)	BJP	101 (20.24)	199 (39.88)	INC	69 (13.83)	29 (5.81)
81	BJD	425 (51.7)	BJP	252 (30.66)	173 (21.04)	INC	76 (9.25)	69 (8.39)
82	BJD	331 (75.4)	BJP	61 (13.9)	270 (61.5)	BSP	16 (3.64)	31 (7.06)
83	BJD	283 (53.3)	BJP	174 (32.77)	109 (20.53)	INC	30 (5.65)	44 (8.29)
84	BJD	361 (59.87)	BJP	202 (33.5)	159 (26.37)	INC	10 (1.66)	30 (4.98)
85	BJD	374 (73.33)	BJP	102 (20)	272 (53.33)	INC	7 (1.37)	27 (5.29)
86	BJD	397 (72.31)	BJP	94 (17.12)	303 (55.19)	INC	18 (3.28)	40 (7.29)
87	BJD	206 (69.59)	BJP	45 (15.2)	161 (54.39)	INC	23 (7.77)	22 (7.43)
88	BJD	420 (54.19)	BJP	253 (32.65)	167 (21.54)	INC	55 (7.1)	47 (6.06)
89	BJD	195 (62.3)	BJP	76 (24.28)	119 (38.02)	INC	13 (4.15)	29 (9.27)
90	BJD	295 (50.08)	BJP	194 (32.94)	101 (17.14)	INC	66 (11.21)	34 (5.77)
91	BJD	183 (40.49)	BJP	158 (34.96)	25 (5.53)	INC	85 (18.81)	26 (5.75)
92	BJD	489 (58.92)	BJP	273 (32.89)	216 (26.03)	INC	25 (3.01)	43 (5.18)
93	BJD	367 (58.35)	BJP	157 (24.96)	210 (33.39)	INC	56 (8.9)	49 (7.79)
94	BJD	204 (69.15)	BJP	77 (26.1)	127 (43.05)	INC	6 (2.03)	8 (2.71)
95	BJP	228 (54.42)	BJD	170 (40.57)	58 (13.85)	INC	9 (2.15)	12 (2.86)
96	NV	NV (NV)	NV	NV (NV)	NV (NV)	NV	NV (NV)	NV (NV)
97	BJD	334 (48.27)	BJP	310 (44.8)	24 (3.47)	INC	21 (3.03)	27 (3.9)
98	BJD	387 (58.55)	BJP	205 (31.01)	182 (27.54)	BSP	17 (2.57)	52 (7.87)
99	BJD	302 (58.3)	BJP	178 (34.36)	124 (23.94)	INC	18 (3.47)	20 (3.86)
100	BJD	305 (53.14)	BJP	234 (40.77)	71 (12.37)	INC	15 (2.61)	20 (3.48)
101	BJD	173 (54.92)	BJP	111 (35.24)	62 (19.68)	INC	12 (3.81)	19 (6.03)
102	BJD	380 (61.49)	BJP	191 (30.91)	189 (30.58)	INC	22 (3.56)	25 (4.05)
103	BJD	317 (48.92)	BJP	266 (41.05)	51 (7.87)	INC	28 (4.32)	37 (5.71)
104	NV	NV (NV)	NV	NV (NV)	NV (NV)	NV	NV (NV)	NV (NV)
105	NV	NV (NV)	NV	NV (NV)	NV (NV)	NV	NV (NV)	NV (NV)

Contd....

Socio-Economic Amenities - Rural

Access to Education Facilities

Particulars	Number of Villages (% of Population)				
	Available	Not Available	If Not Available (Distance of Nearest Facility)		
			A	B	C
Govt. Primary School	363 (86)	303 (14)	260 (13)	40 (1)	3 (0)
Private Primary School	21 (5)	645 (95)	0 (0)	0 (0)	0 (0)
Govt. Middle School	158 (58)	508 (42)	192 (19)	261 (20)	53 (3)
Private Middle School	11 (5)	655 (95)	0 (0)	0 (0)	0 (0)
Govt. Secondary School	69 (32)	597 (68)	288 (42)	238 (18)	0 (0)
Private Secondary School	5 (3)	661 (97)	38 (4)	32 (2)	0 (0)
Govt. Senior Secondary School	11 (7)	655 (93)	32 (8)	82 (14)	324 (38)
Private Senior Secondary School	4 (3)	662 (97)	44 (12)	57 (11)	113 (8)
Govt. Arts and Science Degree College	3 (3)	663 (97)	13 (3)	64 (14)	346 (34)
Private Arts and Science Degree College	4 (3)	662 (97)	52 (16)	44 (11)	140 (16)
Govt. Engineering College	0 (0)	666 (100)	0 (0)	0 (0)	0 (0)
Private Engineering College	0 (0)	666 (100)	11 (2)	19 (4)	636 (94)
Govt. Medicine College	0 (0)	666 (100)	0 (0)	0 (0)	520 (74)
Private Medicine College	0 (0)	666 (100)	0 (0)	0 (0)	144 (26)
Govt. Management Institute	0 (0)	666 (100)	0 (0)	0 (0)	655 (96)
Private Management Institute	0 (0)	666 (100)	0 (0)	0 (0)	11 (4)
Govt. Polytechnic	0 (0)	666 (100)	0 (0)	0 (0)	64 (17)
Private Polytechnic	0 (0)	666 (100)	1 (0)	5 (2)	239 (38)
Govt. Vocational Training School/ITI	1 (0)	665 (100)	1 (0)	10 (2)	34 (4)
Private Vocational Training School/ITI	0 (0)	666 (100)	18 (5)	56 (12)	423 (58)
Govt. Non Formal Training Centre	0 (0)	666 (100)	0 (0)	0 (0)	54 (13)
Private Non Formal Training Centre	0 (0)	666 (100)	1 (0)	1 (0)	91 (12)
Govt. School For Disabled	0 (0)	666 (100)	0 (0)	1 (0)	121 (17)
Private School For Disabled	0 (0)	666 (100)	0 (0)	13 (4)	145 (27)
Government Others	3 (1)	663 (99)	0 (0)	0 (0)	2 (1)
Private Others	0 (0)	666 (100)	0 (0)	1 (0)	3 (0)

Note : Distance A : Less than 5 km; B : Between 5-10 km; C : 10+ km.; Source : Data Analysis is based on 2011 Census.

DISCLAIMER

The Terms of Use and Disclaimer of Datanet India Private Limited (hereinafter referred to as "Datanet") for use of this analysis report of **Daspalla Assembly Constituency (Daspalla Vidhan Sabha)** :-

1. **Assembly Factbook™** is a Registered Trade Mark owned by Datanet.
2. All the maps are sketched and graphical representation only and have not been drawn to the scale and also not to represent the actual geographical area or boundary of the unit.
3. The data for the aforesaid analysis is based on authentic sources and has been culled from the various publications of Census, CSO and NSSO for district and block level data, various central and state government departments, Central & State Elections Commissions and the concerned Returning Officers' releases, Electoral Rolls, Election results and allied publications, internal assessment, surveys, estimates and analysis. Therefore, certain adjustment of data at micro level may have been done to arrive closer to the macro data.
4. Data have been provided on an "As Is" and "As AVAILABLE" basis
5. The colours shown in the maps or diagram and charts of a particular party, alliance or AC are indicative and do not represent them.
6. This publication which includes maps, sheets, graphs and data would be the property under copyright of Datanet only. The user may use these for its internal study, analysis and research purposes. It's public display, re-selling or any commercial uses by the user are not allowed.
7. Datanet has taken due care and caution in compilation and processing of data and allied information, but does not guarantee the accuracy, adequacy or completeness of any information/analysis and will be not responsible for any errors or omissions or for the results obtained from the use of such information/analysis.
8. All the contents for the publication have been culled from various authentic sources and Datanet reasonably believes such sources to be reliable, but does not make any representations, express or implied as to the accuracy or fitness of use of such information. The information or contents of the information/analysis do not constitute advice and should not be relied upon in making (or refraining from making) any decision. Any reliance placed upon the information provided by Datanet is the sole responsibility and strictly at the user's risk.
9. In no event will Datanet be liable for any damages (including, without limitation, damages for loss of business projects, or loss of profits) arising in contract, tort or otherwise from the use of or inability to use any of its contents, or from any action taken (or refrained from being taken) as a result of using the analysis or any of its contents. Datanet its directors, owners, editors, officials, employees, distributor and agents or any associate will not be liable for any errors in the information contained or any consequences arising from the use of the contents of the provided information/analysis.
10. If any provision of these terms and conditions is held invalid or illegal or unenforceable for any reason by any court of competent jurisdiction, such provision shall be severed and the remainder of provisions of the terms and conditions shall continue in full force and effect as if the Term of Use had been executed with the invalid, illegal or unenforceable provision eliminated.
11. If there are any discrepancies in the information provided, please bring it to attention of Datanet for suitable rectification measures.

Buy Online This Complete Book At
Datanet India eBooks Store

www.indiastatpublications.com

or go directly at

[http://www.indiastatpublications.com/
Assembly_factbook/Odisha/Kandhamal/ Daspalla](http://www.indiastatpublications.com/Assembly_factbook/Odisha/Kandhamal/Daspalla)



 **indiastat**elections

ISBN : 978-93-5313-234-7

