



Odisha

Assembly Factbook™

Jagatsinghpur Assembly Constituency



Key Electoral Data of Jagatsinghpur
Assembly Constituency (Vidhan Sabha)

Odisha

Assembly Factbook™

Jagatsinghpur Assembly Constituency



Jagatsinghpur Vidhan Sabha

Editor & Director

Dr. R.K. Thukral

Research Editor

Dr. Shafeeq Rahman

Compiled, Researched and Published by Datanet India Pvt. Ltd.

D-100, 1st Floor,

Okhla Industrial Area, Phase-I,
New Delhi- 110020.

Ph.: 91-11- 43580781-84

Email : support@indiastatpublications.com

Website : www.indiastatelections.com

Online Book Store :

www.indiastatpublications.com

Report No. : AFB/OD-104-0123

ISBN : 978-93-5313-244-6

First Edition : January, 2018

Sixth Updated Edition : January, 2023

Price : Rs. 11500/-

US\$ 310

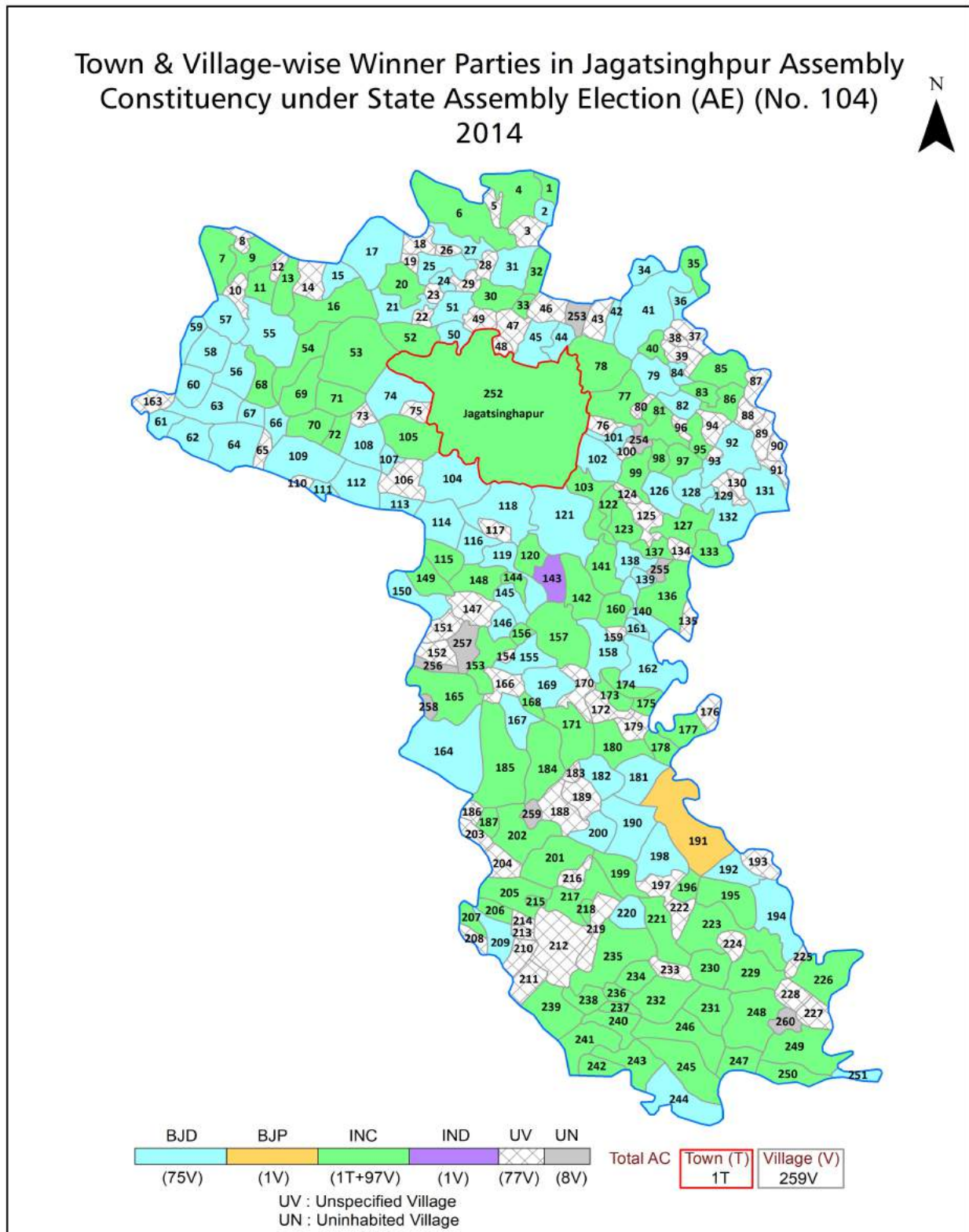
© Datanet India Pvt. Ltd.

All rights reserved. No part of this book may be reproduced, stored in a retrieval system or transmitted in any form or by any means, mechanical photocopying, photographing, scanning, recording or otherwise without the prior written permission of the publisher. Please refer to Disclaimer at page no. 222 for the use of this publication.

Printed in India

No.	Particulars	Page No.
	Introduction	
1	Assembly Constituency - (Vidhan Sabha) at a Glance Features of Assembly as per Delimitation Commission of India (2008)	1-2
	Location and Political Maps	
2	Location Map Boundaries of Assembly Constituency - (Vidhan Sabha) in District Boundaries of Assembly Constituency under Parliamentary Constituency - (Lok Sabha) Town & Village-wise Winner Parties- 2019-PE, 2019-AE, 2014-PE, 2014-AE, 2009-PE and 2009-AE	3-11
	Administrative Setup (2011)	
3	District Sub-district Towns Villages Inhabited Villages Uninhabited Villages Village Panchayat Intermediate Panchayat	12-24
	Demographics (2011)	
4	Population Households Rural/Urban Population Towns and Villages by Population Size Sex Ratio (Total & 0-6 Years) Religious Population Social Population Literacy Rate	25-26
	Electoral Features	
5	Important Dates of Last Elections Held Electors by Gender Service Electors Voters Voters Turnout Polling Stations & Average Number of Electors per Polling Station Electors by Age Group Present Elected Representatives	27-32
	Historical Summary Election Results	
6	Vote Share of Major Parties Winning Margin (Number & Percentage) Polarity of Parties Summary Result of Assembly Segment of Parliamentary Elections 2019, 2014, 2009, 2004 and 1999 Summary Result of Assembly Elections 2019, 2014, 2009, 2004, 2000, 1995, 1990, 1985, 1980, 1977, 1974, 1971, 1967, 1961, 1957 and 1952	33-57
	Polling Station Level Election Results	
7	Name and Number of Polling Station 2019-PE, 2019-AE, 2014-PE, 2014-AE, 2009-PE and 2009-AE Polling Station-wise Electors, Voters & Voters Turnout 2019-PE, 2019-AE, 2014-PE, 2014-AE, 2009-PE and 2009-AE Polling Station wise Elections Results 2019-PE, 2019-AE, 2014-PE, 2014-AE, 2009-PE and 2009-AE	58-201
	Share of Assembly Constituency	
8	Share of Assembly Constituency - (Vidhan Sabha) in State, District and Parliamentary Constituency - (Lok Sabha)	202
	Socio-Economic Amenities (2011)	
9	Access to Administrative Units Agricultural, Manufacturing and Industrial Commodities Demographic Indicators Education Health & Manpower Drinking Water Supply Sanitation Entertainment and Recreations Infrastructure Power Food Allocation Distribution and Marketing of Agriculture Commodities Infrastructure Transport and Road Infrastructure Communication Banking and Financial Services Land Use Irrigation Source	204-218
10	Abbreviation & Sources	219-220
11	Disclaimer	222

Location & Political Map



Administrative Setup

List of Village Panchayat & Intermediate Panchayat (Block) Name - 2011

Village Name	Village Panchayat Name	Intermediate Panchayat Name
Abadalapur	Naugaon	Naugaon
Abidyanandapur	Odiso	Jagatsinghapur
Adhanga	Alipingala	Jagatsinghapur
Agara	Tumba Andeisahi	Jagatsinghapur
Akasudha	Patasara	Jagatsinghapur
Alana	Alana	Naugaon
Alana-II	Bachhalo	Naugaon
Alasudha	Piteipur	Jagatsinghapur
Alipingal	Alipingala	Jagatsinghapur
Amadarada	Ayara	Jagatsinghapur
Anandapur	Taradapada	Jagatsinghapur
Anantapur (Anatpur)	Rohia	Naugaon
Angeswarpada	Sikhar	Naugaon
Anla	Anla	Jagatsinghapur
Arakhakuda	Rohia	Naugaon
Arakhapari	Alana	Naugaon
Arana	Patasara	Jagatsinghapur
Arasa	Bachhalo	Naugaon
Arioda	Tiruna	Naugaon
Ayara	Ayara	Jagatsinghapur
Ayarmajurai	Ayara	Jagatsinghapur
Bachhalo	Bachhalo	Naugaon
Badadedhilo	Palli	Jagatsinghapur
Badalahanga	Taradapada	Jagatsinghapur
Baijanga	Balarampur	Jagatsinghapur
Balarampur	Balarampur	Jagatsinghapur
Banamalipur	Sampur	Jagatsinghapur
Banbarada	Punang	Jagatsinghapur
Bansa	Bansa	Naugaon

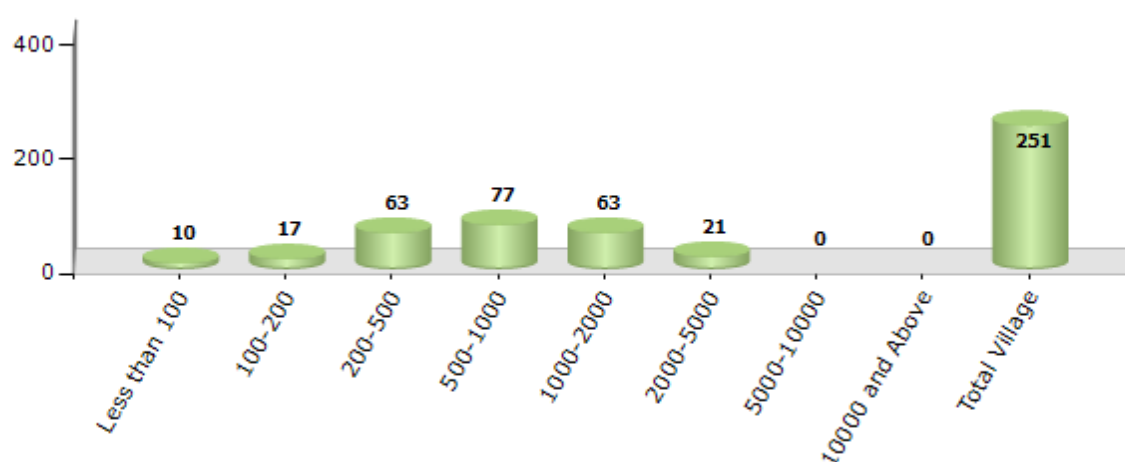
Contd....

Demographic

Number of Villages by Population Size - 2011

Less than 100	100-200	200-500	500-1000	1000-2000	2000-5000	5000-10000	10000 and Above	Total Village
10	17	63	77	63	21	0	0	251

Number of Villages by Population Size - 2011



Number of Towns by Population Size - 2011

Less than 4999	5000-9999	10000-19999	20000-49999	50000-99999	100000 and Above	Total Town
0	0	0	1	0	0	1

Number of Towns by Population Size - 2011



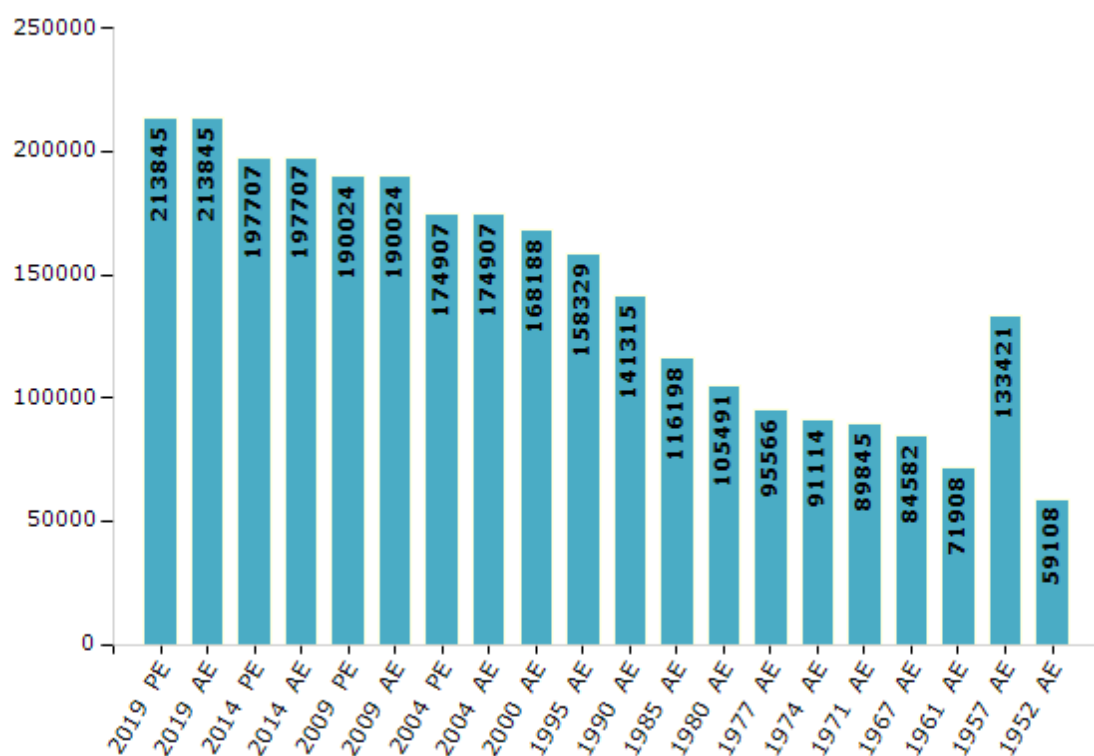
Electoral Features

Electors by Male & Female

Year	Male	Female	Others	Total
2019 PE	111659	102171	15	213845
2019 AE	111659	102171	15	213845
2014 PE	104947	92745	15	197707
2014 AE	104947	92745	15	197707
2009 PE	99561	90463	-	190024
2009 AE	99561	90463	-	190024
2004 PE	90315	84592	-	174907
2004 AE	90315	84592	-	174907
2000 AE	86690	81498	-	168188
1999 PE	-	-	-	-
1995 AE	83459	74870	-	158329

Year	Male	Female	Others	Total
1990 AE	81554	59761	-	141315
1985 AE	65049	51149	-	116198
1980 AE	56384	49107	-	105491
1977 AE	49496	46070	-	95566
1974 AE	46889	44225	-	91114
1971 AE	46727	43118	-	89845
1967 AE	84582	0	-	84582
1961 AE	71908	0	-	71908
1957 AE	133421	0	-	133421
1952 AE	-	-	-	59108

Number of Electors



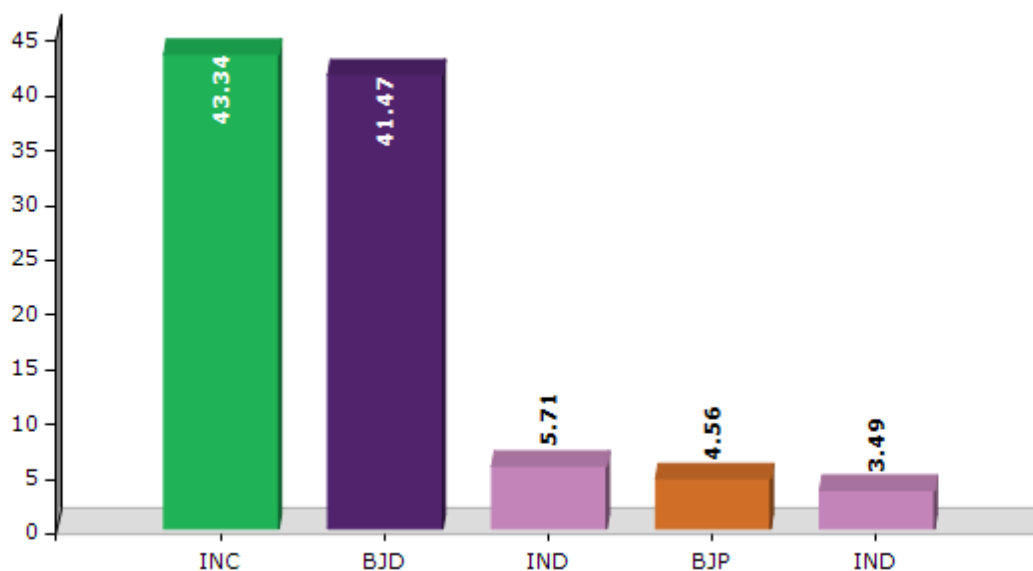
Note : AE : Assembly Election, PE : Assembly Segment of Parliamentary Election

Historical Summary Election Results

Summary Result of Assembly Election - 2014

Candidate Name	Party	Votes	Votes %
Chiranjib Biswal	INC	67067	43.34
Bishnu Charan Das	BJD	64179	41.47
Satyabrata Mohapatra	IND	8844	5.71
Pratap Kumar Mishra	BJP	7058	4.56
Sk Imam Uddin	IND	5405	3.49
Rajesh Kumar Gochhayat	BSP	496	0.32
Sisir Kumar Swain	AOP	488	0.32
Debi Prasad Moharana	AAP	376	0.24
Birendra Kumar Biswal	IND	276	0.18
	NOTA	568	0.37

Votes Percentage of Top Parties - 2014



Polling Station Level Election Results

Number and Name of Polling Stations (PS) (2019 AE)

Number of Polling Stations	Name of Polling Stations	Number of Polling Stations	Name of Polling Stations
1	Birabara Patana	22	Kosida
2	Rambhadeipur	23	Tarada
3	Naranapur	24	Titigaon
4	Kulamundilo	25	Tarttanga-1
5	Kendal - 1	26	Tarttanga-2
6	Kendal - 2	27	Tarttanga-2
7	Madhusudanpur Sasan	28	Punanga
8	Madhusudanpur	29	Punanga-2
9	Mandasahi	30	Manapur
10	Uttaranta	31	Baulapur
11	Jahanpur	32	Mangalapur
12	Ninigan	33	Chandagan Majurai
13	Nachhipur	34	Sinharapur
14	Kantilo	35	Sinharapur-1
15	Bionla	36	Sinharapur-2
16	Ghadimul	37	Ala
17	Bhokanji	38	Bisipital
18	Mundilo	39	Brahanakhanda
19	Patenigaon	40	Samanga
20	Patenigaon-2	41	Samanga
21	Urali	42	Ayar

Contd....

Polling Station Level Election Results

Polling Station-wise Votes Secured by Overall Top Five Parties in Jagatsinghpur Assembly in Assembly Election (AE) under Jagatsinghpur Parliamentary Constituency in Odisha (2019)

Number of Polling Station	Winner - Prasanta Kumar Muduli (BJD)	Runner-up - Chiranjib Biswal (INC)	3rd - Satyabrata Mohapatra (BJP)	4th - Parina Bibi (BSP)	5th - Soubhagini Behera (JPJD)	NOTA	Other	Total Votes Secured
36	356	174	87	3	5	9	5	639
37	209	250	115	2	1	5	1	583
38	276	180	56	2	0	6	0	520
39	325	200	111	0	0	3	1	640
40	393	359	172	0	1	0	2	927
41	308	300	161	3	0	6	1	779
42	290	270	95	2	1	0	3	661
43	270	145	74	1	0	4	3	497
44	191	207	64	0	1	0	2	465
45	246	107	69	0	0	0	1	423
46	313	233	129	6	1	1	2	685
47	399	313	142	1	0	1	2	858
48	227	227	57	1	1	3	5	521
49	206	193	123	1	0	2	0	525
50	149	317	130	6	3	5	1	611
51	303	447	121	2	1	4	1	879
52	331	443	349	2	2	7	3	1137
53	261	384	191	4	1	4	4	849
54	147	218	93	6	0	11	3	478
55	422	329	130	3	2	0	3	889
56	427	304	143	9	1	4	3	891
57	154	256	56	1	0	1	0	468
58	394	271	83	4	2	2	0	756
59	305	313	94	0	1	1	1	715
60	451	208	78	2	0	1	1	741
61	398	413	34	2	1	1	1	850
62	401	137	96	1	0	1	0	636
63	401	274	111	1	0	1	1	789
64	144	274	94	1	1	4	0	518
65	294	190	69	2	0	0	0	555
66	295	224	112	0	1	0	2	634
67	454	219	236	2	2	4	5	922
68	268	338	137	5	0	6	2	756
69	275	286	119	1	3	4	1	689
70	319	473	107	4	0	5	3	911

Contd....

Polling Station Level Election Results

Winner, Runner-up and 3rd Party Position & Winning Margin According to Polling Stations in Jagatsinghpur Assembly in Assembly Election (AE) under Jagatsinghpur Parliamentary Constituency in Odisha (2019)

Polling Station Number	Winner Party	Winner Votes (%)	Runner-up Party	Runner-up Votes (%)	Winning Margin Votes (%)	Third Party	Third Party Votes (%)	Other Votes (%)
71	INC	281 (40.72)	BJP	220 (31.88)	61 (8.84)	BJD	184 (26.67)	5 (0.72)
72	INC	439 (56.65)	BJD	212 (27.35)	227 (29.3)	BJP	109 (14.06)	15 (1.94)
73	BJD	374 (43.74)	INC	278 (32.51)	96 (11.23)	BJP	193 (22.57)	10 (1.17)
74	BJD	299 (57.17)	INC	138 (26.39)	161 (30.78)	BJP	85 (16.25)	1 (0.19)
75	INC	466 (58.76)	BJD	233 (29.38)	233 (29.38)	BJP	89 (11.22)	5 (0.63)
76	NV	NV (NV)	NV	NV (NV)	NV (NV)	NV	NV (NV)	NV (NV)
77	BJD	301 (48.47)	INC	217 (34.94)	84 (13.53)	BJP	96 (15.46)	7 (1.13)
78	BJD	278 (47.93)	INC	157 (27.07)	121 (20.86)	BJP	139 (23.97)	6 (1.03)
79	INC	107 (42.46)	BJD	102 (40.48)	5 (1.98)	BJP	42 (16.67)	1 (0.4)
80	BJD	238 (43.12)	INC	176 (31.88)	62 (11.24)	BJP	134 (24.28)	4 (0.72)
81	BJD	352 (53.01)	INC	179 (26.96)	173 (26.05)	BJP	92 (13.86)	41 (6.17)
82	BJD	355 (46.41)	INC	271 (35.42)	84 (10.99)	BJP	132 (17.25)	7 (0.92)
83	BJD	149 (42.09)	INC	122 (34.46)	27 (7.63)	BJP	83 (23.45)	0 (0)
84	BJD	350 (49.86)	INC	248 (35.33)	102 (14.53)	BJP	92 (13.11)	12 (1.71)
85	BJD	252 (49.51)	INC	212 (41.65)	40 (7.86)	BJP	39 (7.66)	6 (1.18)
86	INC	359 (53.34)	BJD	259 (38.48)	100 (14.86)	BJP	44 (6.54)	11 (1.63)
87	BJD	157 (47.15)	INC	110 (33.03)	47 (14.12)	BJP	64 (19.22)	2 (0.6)
88	BJD	478 (48.78)	INC	298 (30.41)	180 (18.37)	BJP	190 (19.39)	14 (1.43)
89	BJD	168 (47.59)	INC	166 (47.03)	2 (0.56)	BJP	8 (2.27)	11 (3.12)
90	INC	286 (49.14)	BJD	244 (41.92)	42 (7.22)	BJP	48 (8.25)	4 (0.69)
91	BJD	199 (39.96)	INC	187 (37.55)	12 (2.41)	BJP	106 (21.29)	6 (1.2)
92	INC	217 (44.56)	BJD	199 (40.86)	18 (3.7)	BJP	66 (13.55)	5 (1.03)
93	INC	314 (43.49)	BJD	289 (40.03)	25 (3.46)	BJP	112 (15.51)	7 (0.97)
94	INC	453 (51.01)	BJD	323 (36.37)	130 (14.64)	BJP	107 (12.05)	5 (0.56)
95	INC	404 (61.03)	BJD	140 (21.15)	264 (39.88)	BJP	111 (16.77)	7 (1.06)
96	INC	327 (40.57)	BJD	302 (37.47)	25 (3.1)	BJP	163 (20.22)	14 (1.74)
97	INC	355 (46.22)	BJD	214 (27.86)	141 (18.36)	BJP	188 (24.48)	11 (1.43)
98	BJD	334 (38.75)	INC	297 (34.45)	37 (4.3)	BJP	218 (25.29)	13 (1.51)
99	INC	329 (47.27)	BJD	225 (32.33)	104 (14.94)	BJP	131 (18.82)	11 (1.58)
100	INC	347 (44.32)	BJP	222 (28.35)	125 (15.97)	BJD	211 (26.95)	3 (0.38)
101	INC	391 (41.55)	BJD	363 (38.58)	28 (2.97)	BJP	178 (18.92)	9 (0.96)
102	BJP	322 (44.78)	INC	207 (28.79)	115 (15.99)	BJD	172 (23.92)	18 (2.5)
103	BJP	343 (42.19)	BJD	231 (28.41)	112 (13.78)	INC	229 (28.17)	10 (1.23)
104	BJP	342 (35.4)	INC	293 (30.33)	49 (5.07)	BJD	289 (29.92)	42 (4.35)
105	BJP	227 (38.67)	INC	209 (35.6)	18 (3.07)	BJD	144 (24.53)	7 (1.19)

Contd....

Socio-Economic Amenities - Rural

Access to Education Facilities

Particulars	Number of Villages (% of Population)				
	Available	Not Available	If Not Available (Distance of Nearest Facility)		
			A	B	C
Govt. Primary School	227 (97)	24 (3)	19 (2)	1 (0)	0 (0)
Private Primary School	48 (22)	203 (78)	0 (0)	0 (0)	0 (0)
Govt. Middle School	132 (68)	119 (32)	41 (14)	52 (10)	20 (4)
Private Middle School	42 (21)	209 (79)	4 (3)	0 (0)	0 (0)
Govt. Secondary School	83 (47)	168 (53)	104 (33)	22 (6)	0 (0)
Private Secondary School	34 (16)	217 (84)	29 (10)	8 (3)	0 (0)
Govt. Senior Secondary School	15 (8)	236 (92)	24 (11)	32 (12)	105 (40)
Private Senior Secondary School	13 (8)	238 (92)	26 (10)	36 (14)	8 (2)
Govt. Arts and Science Degree College	16 (8)	235 (92)	29 (12)	70 (31)	12 (4)
Private Arts and Science Degree College	20 (11)	231 (89)	32 (12)	73 (26)	8 (2)
Govt. Engineering College	0 (0)	251 (100)	0 (0)	0 (0)	0 (0)
Private Engineering College	0 (0)	251 (100)	3 (1)	18 (9)	230 (90)
Govt. Medicine College	0 (0)	251 (100)	0 (0)	0 (0)	251 (100)
Private Medicine College	0 (0)	251 (100)	0 (0)	0 (0)	0 (0)
Govt. Management Institute	0 (0)	251 (100)	0 (0)	0 (0)	251 (100)
Private Management Institute	0 (0)	251 (100)	0 (0)	0 (0)	0 (0)
Govt. Polytechnic	0 (0)	251 (100)	0 (0)	0 (0)	126 (52)
Private Polytechnic	0 (0)	251 (100)	0 (0)	0 (0)	2 (1)
Govt. Vocational Training School/ITI	0 (0)	251 (100)	1 (0)	0 (0)	8 (3)
Private Vocational Training School/ITI	1 (1)	250 (99)	37 (16)	95 (35)	37 (15)
Govt. Non Formal Training Centre	0 (0)	251 (100)	9 (5)	42 (19)	34 (11)
Private Non Formal Training Centre	0 (0)	251 (100)	0 (0)	0 (0)	11 (5)
Govt. School For Disabled	0 (0)	251 (100)	9 (5)	40 (19)	46 (17)
Private School For Disabled	0 (0)	251 (100)	4 (2)	4 (1)	0 (0)
Government Others	1 (0)	250 (100)	0 (0)	0 (0)	3 (1)
Private Others	0 (0)	251 (100)	0 (0)	0 (0)	0 (0)

Note : Distance A : Less than 5 km; B : Between 5-10 km; C : 10+ km.; Source : Data Analysis is based on 2011 Census.

DISCLAIMER

The Terms of Use and Disclaimer of Datanet India Private Limited (hereinafter referred to as "Datanet") for use of this analysis report of **Jagatsinghpur Assembly Constituency (Jagatsinghpur Vidhan Sabha)** :-

1. **Assembly Factbook™** is a Registered Trade Mark owned by Datanet.
2. All the maps are sketched and graphical representation only and have not been drawn to the scale and also not to represent the actual geographical area or boundary of the unit.
3. The data for the aforesaid analysis is based on authentic sources and has been culled from the various publications of Census, CSO and NSSO for district and block level data, various central and state government departments, Central & State Elections Commissions and the concerned Returning Officers' releases, Electoral Rolls, Election results and allied publications, internal assessment, surveys, estimates and analysis. Therefore, certain adjustment of data at micro level may have been done to arrive closer to the macro data.
4. Data have been provided on an "As Is" and "As AVAILABLE" basis
5. The colours shown in the maps or diagram and charts of a particular party, alliance or AC are indicative and do not represent them.
6. This publication which includes maps, sheets, graphs and data would be the property under copyright of Datanet only. The user may use these for its internal study, analysis and research purposes. It's public display, re-selling or any commercial uses by the user are not allowed.
7. Datanet has taken due care and caution in compilation and processing of data and allied information, but does not guarantee the accuracy, adequacy or completeness of any information/analysis and will be not responsible for any errors or omissions or for the results obtained from the use of such information/analysis.
8. All the contents for the publication have been culled from various authentic sources and Datanet reasonably believes such sources to be reliable, but does not make any representations, express or implied as to the accuracy or fitness of use of such information. The information or contents of the information/analysis do not constitute advice and should not be relied upon in making (or refraining from making) any decision. Any reliance placed upon the information provided by Datanet is the sole responsibility and strictly at the user's risk.
9. In no event will Datanet be liable for any damages (including, without limitation, damages for loss of business projects, or loss of profits) arising in contract, tort or otherwise from the use of or inability to use any of its contents, or from any action taken (or refrained from being taken) as a result of using the analysis or any of its contents. Datanet its directors, owners, editors, officials, employees, distributor and agents or any associate will not be liable for any errors in the information contained or any consequences arising from the use of the contents of the provided information/analysis.
10. If any provision of these terms and conditions is held invalid or illegal or unenforceable for any reason by any court of competent jurisdiction, such provision shall be severed and the remainder of provisions of the terms and conditions shall continue in full force and effect as if the Term of Use had been executed with the invalid, illegal or unenforceable provision eliminated.
11. If there are any discrepancies in the information provided, please bring it to attention of Datanet for suitable rectification measures.

Buy Online This Complete Book At
Datanet India eBooks Store

www.indiastatpublications.com

or go directly at

[http://www.indiastatpublications.com/
Assembly_factbook/Odisha/Jagatsinghpur/ Jagatsinghpur](http://www.indiastatpublications.com/Assembly_factbook/Odisha/Jagatsinghpur/Jagatsinghpur)



 **indiastat**elections

ISBN : 978-93-5313-244-6



9 789353 132446