



Odisha

# Assembly Factbook™

Cuttack Sadar Assembly Constituency



Key Electoral Data of Cuttack Sadar  
Assembly Constituency (Vidhan Sabha)



**india**statpublications

Odisha

# **Assembly Factbook™**

Cuttack Sadar Assembly Constituency



Cuttack Sadar Vidhan Sabha

## **Editor & Director**

Dr. R.K. Thukral

## **Research Editor**

Dr. Shafeeq Rahman

## **Compiled, Researched and Published by Datanet India Pvt. Ltd.**

D-100, 1st Floor,

Okhla Industrial Area, Phase-I,  
New Delhi- 110020.

Ph.: 91-11- 43580781-84

Email : support@indiastatpublications.com

Website : www.indiastatelections.com

## **Online Book Store :**

www.indiastatpublications.com

**Report No. :** AFB/OD-093-0123

**ISBN :** 978-93-5313-243-9

**First Edition :** January, 2018

**Sixth Updated Edition :** January, 2023

**Price :** Rs. 11500/-

US\$ 310

**© Datanet India Pvt. Ltd.**

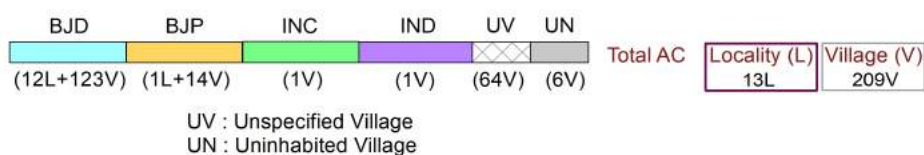
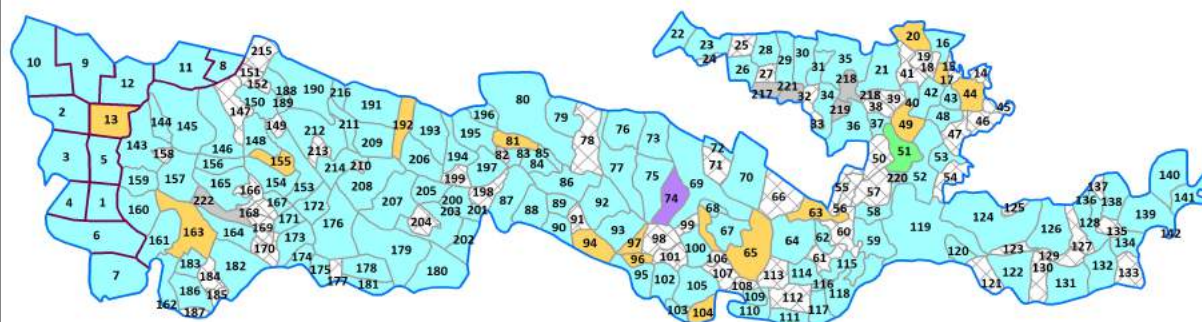
All rights reserved. No part of this book may be reproduced, stored in a retrieval system or transmitted in any form or by any means, mechanical photocopying, photographing, scanning, recording or otherwise without the prior written permission of the publisher. Please refer to Disclaimer at page no. 212 for the use of this publication.

Printed in India

No.	Particulars	Page No.
	<b>Introduction</b>	
1	Assembly Constituency - (Vidhan Sabha) at a Glance   Features of Assembly as per Delimitation Commission of India (2008)	1-2
	<b>Location and Political Maps</b>	
2	Location Map   Boundaries of Assembly Constituency - (Vidhan Sabha) in District   Boundaries of Assembly Constituency under Parliamentary Constituency - (Lok Sabha)   Locality & Village-wise Winner Parties- 2019-PE, 2019-AE, 2014-PE, 2014-AE, 2009-PE and 2009-AE	3-11
	<b>Administrative Setup (2011)</b>	
3	District   Sub-district   Towns   Villages   Inhabited Villages   Uninhabited Villages   Village Panchayat   Intermediate Panchayat	12-23
	<b>Demographics (2011)</b>	
4	Population   Households   Rural/Urban Population   Villages by Population Size   Sex Ratio (Total & 0-6 Years)   Religious Population   Social Population   Literacy Rate	24-25
	<b>Electoral Features</b>	
5	Important Dates of Last Elections Held   Electors by Gender   Service Electors   Voters   Voters Turnout   Polling Stations & Average Number of Electors per Polling Station   Electors by Age Group   Present Elected Representatives	26-31
	<b>Historical Summary Election Results</b>	
6	Vote Share of Major Parties   Winning Margin (Number & Percentage)   Polarity of Parties   Summary Result of Assembly Segment of Parliamentary Elections 2019, 2014, 2009, 2004 and 1999   Summary Result of Assembly Elections 2019, 2014, 2009, 2004, 2000, 1995, 1990, 1985, 1980, 1977, 1974, 1971, 1967, 1961 and 1957	32-55
	<b>Polling Station Level Election Results</b>	
7	Name and Number of Polling Station 2019-PE, 2019-AE, 2014-PE, 2014-AE, 2009-PE and 2009-AE   Polling Station-wise Electors, Voters & Voters Turnout 2019-PE, 2019-AE, 2014-PE, 2014-AE, 2009-PE and 2009-AE   Polling Station wise Elections Results 2019-PE, 2019-AE, 2014-PE, 2014-AE, 2009-PE and 2009-AE	56-191
	<b>Share of Assembly Constituency</b>	
8	Share of Assembly Constituency - (Vidhan Sabha) in State, District and Parliamentary Constituency - (Lok Sabha)	192
	<b>Socio-Economic Amenities (2011)</b>	
9	Access to Administrative Units   Agricultural, Manufacturing and Industrial Commodities   Demographic Indicators   Education   Health & Manpower   Drinking Water Supply   Sanitation   Entertainment and Recreations Infrastructure   Power   Food Allocation Distribution and Marketing of Agriculture Commodities Infrastructure   Transport and Road Infrastructure   Communication   Banking and Financial Services   Land Use   Irrigation Source	194-208
10	<b>Abbreviation &amp; Sources</b>	209-210
11	<b>Disclaimer</b>	212

## Location & Political Map

Locality & Village-wise Winner Parties in Cuttack Sadar  
Assembly Constituency under State Assembly Election (AE)  
(No. 93) - 2014



Note : Locality boundaries are shown for visual presentations only and these are not showing the actual geographical locations.

## Administrative Setup

### List of Village Panchayat & Intermediate Panchayat (Block) Name - 2011

Village Name	Village Panchayat Name	Intermediate Panchayat Name
Adalia	Aman	Cuttack Sadar
Aini	Bentakar	Cuttack Sadar
Ainipur	Manpur	Nischintakoili
Alarpur	Kandarpur	Cuttack Sadar
Aman	Aman	Cuttack Sadar
Amanpara	Aman	Cuttack Sadar
Arad	Khandeita	Cuttack Sadar
Archhili	Dharina	Cuttack Sadar
Arei	Bandhupur	Nischintakoili
Arilo	Arilo	Cuttack Sadar
Artaka	Sudukhanda	Salepur
Athanga	Kandarpur	Cuttack Sadar
Ayatpur	Ayatapur	Cuttack Sadar
Baastapada	Arilo	Cuttack Sadar
Babujanga	Babujang	Nischintakoili
Badadhuleswar	Bentakar	Cuttack Sadar
Bagulapada	Paramhansa	Cuttack Sadar
Bagulapada	Dadhibabanpur	Cuttack Sadar
Bagura	Tilakana	Nischintakoili
Bahalpada	Dadhibabanpur	Cuttack Sadar
Balarampur	Janardanpur	Nischintakoili
Balisukuri	Kisannagar	Cuttack Sadar
Bamburi	Kandarpur	Cuttack Sadar
Banabidyadharpur	Gatirautpatana	Cuttack Sadar
Bandhupur	Bandhupur	Nischintakoili
Bankol	Sirlo	Nischintakoili
Bantunia	Bentakar	Cuttack Sadar
Barada	Barada	Cuttack Sadar
Baral	Kulasarichuan	Cuttack Sadar

Contd....

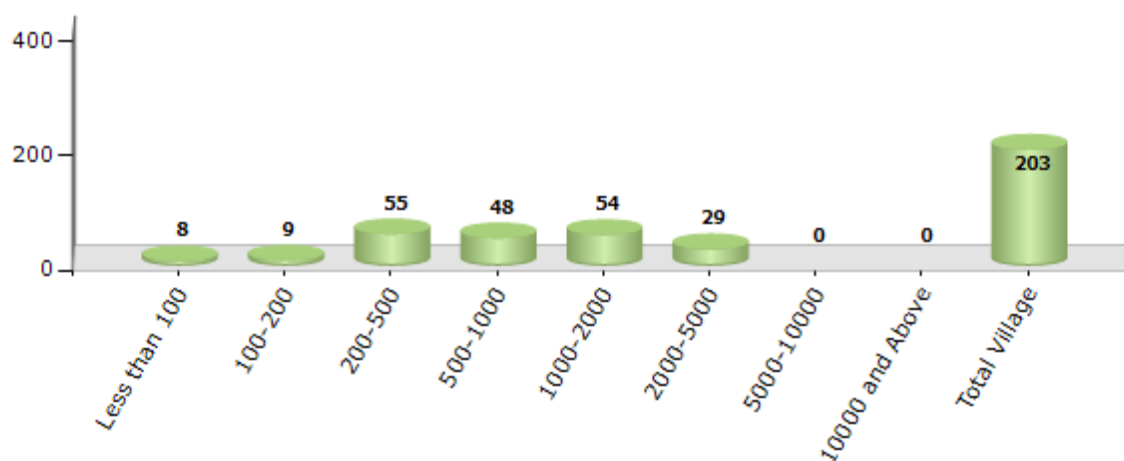


## Demographic

### Number of Villages by Population Size - 2011

Less than 100	100-200	200-500	500-1000	1000-2000	2000-5000	5000-10000	10000 and Above	Total Village
8	9	55	48	54	29	0	0	203

Number of Villages by Population Size - 2011



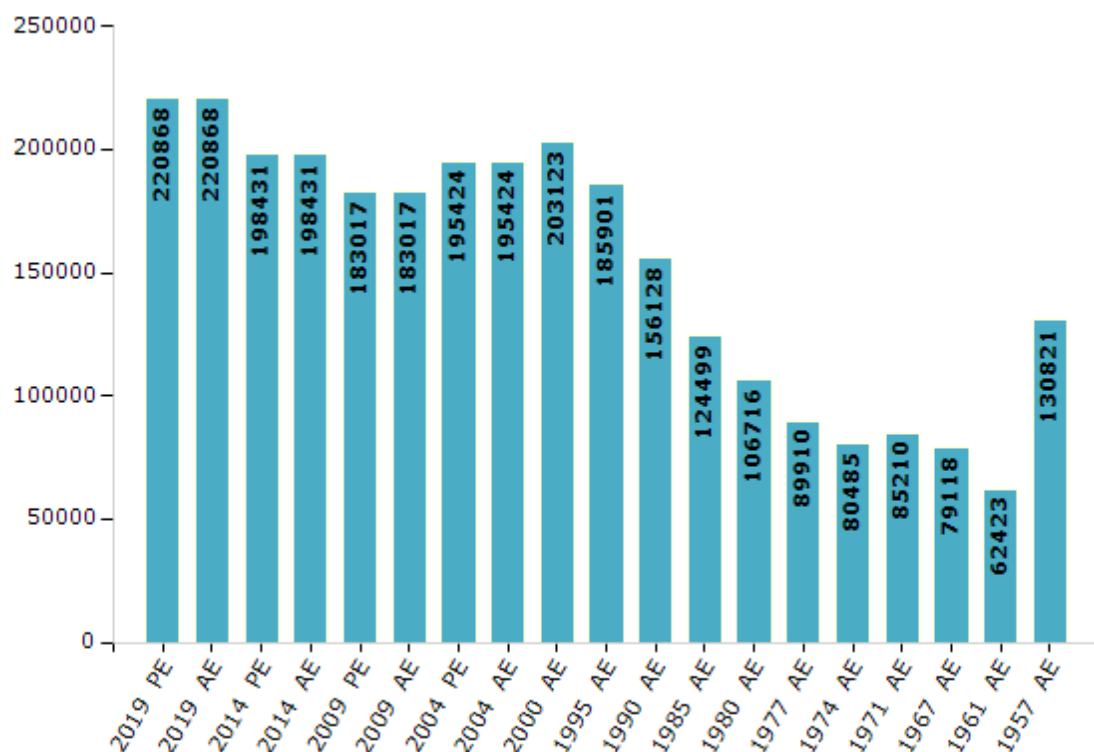
## Electoral Features

### Electors by Male & Female

Year	Male	Female	Others	Total
2019 PE	114903	105937	28	220868
2019 AE	114903	105937	28	220868
2014 PE	106113	92316	2	198431
2014 AE	106113	92316	2	198431
2009 PE	98035	84982	-	183017
2009 AE	98035	84982	-	183017
2004 PE	104705	90719	-	195424
2004 AE	104705	90719	-	195424
2000 AE	110334	92789	-	203123
1999 PE	-	-	-	-
1995 AE	102115	83786	-	185901

Year	Male	Female	Others	Total
1990 AE	87626	68502	-	156128
1985 AE	69302	55197	-	124499
1980 AE	58314	48402	-	106716
1977 AE	48713	41197	-	89910
1974 AE	42469	38016	-	80485
1971 AE	45896	39314	-	85210
1967 AE	79118	0	-	79118
1961 AE	62423	0	-	62423
1957 AE	130821	0	-	130821
1952 AE	-	-	-	-

Number of Electors



Note : AE : Assembly Election, PE : Assembly Segment of Parliamentary Election

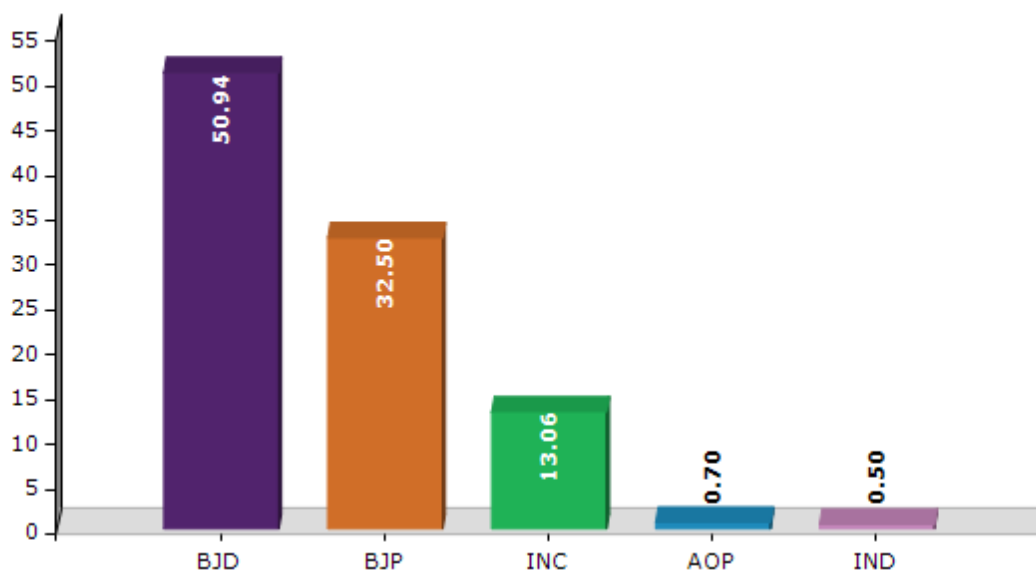


## Historical Summary Election Results

### Summary Result of Assembly Election - 2014

Candidate Name	Party	Votes	Votes %
Chandra Sarathi Behera	BJD	71247	50.94
Dilip Kumar Mallick	BJP	45456	32.5
Chandra Skhar Samal	INC	18271	13.06
Manas Ranjan Khatua	AOP	975	0.7
Bilasa Mallik	IND	705	0.5
Minakhi Das	BSP	612	0.44
Pranakrushna Bhoi	AAP	583	0.42
Rajakishore Mallik	SUCI	541	0.39
Birendra Kumar Samal	AITC	311	0.22
Hari Gochhayat	SAMO	199	0.14
	NOTA	956	0.68

Votes Percentage of Top Parties - 2014



## Polling Station Level Election Results

### Number and Name of Polling Stations (PS) (2019 AE)

Number of Polling Stations	Name of Polling Stations	Number of Polling Stations	Name of Polling Stations
1	Uttamapur	22	New Kacharamal
2	Uttamapur	23	Old Kacharamal
3	Kajipatana	24	Adhalia
4	Kajipatana	25	Aman
5	Subhadrapur	26	Biswalpada
6	Balikuda	27	Sasol
7	Gopalpur	28	Sasol-1
8	Gopalpur	29	Dhanagharapad
9	Gopalpur	30	Dhanagharapad-1
10	Gopalpur	31	Arada
11	Paikasahi	32	Nagabali
12	Shrikoruan	33	Khadichuan Deuli
13	Bhanapur	34	Khandeita
14	Bhanapur	35	Sainda
15	Bhanapur	36	Balisahi
16	Pratapanagari	37	Nachhipur
17	Pratapanagari	38	Nachhipur-1
18	Nuagarh	39	Jaripada
19	Nuagarh	40	Urali
20	Nayahat	41	Urali
21	Nayahat	42	Kadamapada

Contd....

## Polling Station Level Election Results

### Polling Station-wise Votes Secured by Overall Top Five Parties in Cuttack Sadar Assembly in Assembly Election (AE) under Cuttack Parliamentary Constituency in Odisha (2019)

Number of Polling Station	Winner - Chandra Sarathi Behera (BJD)	Runner-up - Dilip Kumar Mallick (BJP)	3rd - Abhishek Mahananda (INC)	4th - Paramananda Sethi (SUCI(C))	5th - Rakesh Behera (IND)	NOTA	Other	Total Votes Secured
36	183	89	37	2	2	1	0	314
37	351	316	16	6	5	13	0	707
38	382	207	18	3	2	2	0	614
39	572	297	101	3	1	14	0	988
40	674	238	15	4	1	5	0	937
41	607	299	29	1	6	3	0	945
42	502	220	6	1	2	5	0	736
43	444	217	12	3	3	9	0	688
44	493	272	25	6	1	7	0	804
45	524	246	38	4	3	12	0	827
46	460	303	40	1	1	6	0	811
47	419	262	36	3	1	4	0	725
48	382	392	44	4	6	18	0	846
49	347	307	23	5	1	3	0	686
50	292	354	30	0	1	4	0	681
51	103	185	12	0	0	2	0	302
52	117	169	10	1	2	6	0	305
53	220	269	24	1	3	2	0	519
54	400	363	21	4	5	12	0	805
55	264	278	15	3	1	4	0	565
56	337	241	27	4	4	8	0	621
57	300	271	16	1	0	7	0	595
58	280	191	11	1	0	1	0	484
59	329	324	23	2	2	7	0	687
60	300	320	10	2	2	5	0	639
61	320	352	27	3	2	11	0	715
62	188	237	23	1	2	3	0	454
63	289	282	19	0	1	4	0	595
64	330	283	15	3	2	5	0	638
65	252	310	23	3	3	4	0	595
66	224	264	17	2	2	2	0	511
67	505	283	21	2	2	2	0	815
68	258	217	27	1	0	4	0	507
69	471	203	31	3	3	2	0	713
70	348	187	22	2	3	10	0	572

Contd....

## Polling Station Level Election Results

**Winner, Runner-up and 3rd Party Position & Winning Margin According to Polling Stations in Cuttack Sadar Assembly in Assembly Election (AE) under Cuttack Parliamentary Constituency in Odisha (2019)**

Polling Station Number	Winner Party	Winner Votes (%)	Runner-up Party	Runner-up Votes (%)	Winning Margin Votes (%)	Third Party	Third Party Votes (%)	Other Votes (%)
71	BJD	331 (63.53)	BJP	178 (34.17)	153 (29.36)	INC	8 (1.54)	4 (0.77)
72	BJD	360 (59.41)	BJP	217 (35.81)	143 (23.6)	INC	16 (2.64)	13 (2.15)
73	BJD	479 (60.18)	BJP	263 (33.04)	216 (27.14)	INC	33 (4.15)	21 (2.64)
74	BJD	329 (58.65)	BJP	212 (37.79)	117 (20.86)	INC	13 (2.32)	7 (1.25)
75	BJD	348 (59.9)	BJP	215 (37.01)	133 (22.89)	INC	8 (1.38)	10 (1.72)
76	BJP	426 (49.88)	BJD	383 (44.85)	43 (5.03)	INC	32 (3.75)	13 (1.52)
77	BJD	387 (65.26)	BJP	188 (31.7)	199 (33.56)	INC	14 (2.36)	4 (0.67)
78	BJD	295 (60.95)	BJP	183 (37.81)	112 (23.14)	INC	4 (0.83)	2 (0.41)
79	BJD	426 (66.15)	BJP	187 (29.04)	239 (37.11)	INC	18 (2.8)	13 (2.02)
80	BJP	318 (50.96)	BJD	284 (45.51)	34 (5.45)	INC	17 (2.72)	5 (0.8)
81	BJD	422 (55.82)	BJP	287 (37.96)	135 (17.86)	INC	32 (4.23)	15 (1.98)
82	BJD	474 (68.9)	BJP	190 (27.62)	284 (41.28)	INC	14 (2.03)	10 (1.45)
83	BJD	539 (71.39)	BJP	196 (25.96)	343 (45.43)	INC	10 (1.32)	10 (1.32)
84	BJD	375 (61.88)	BJP	218 (35.97)	157 (25.91)	INC	8 (1.32)	5 (0.83)
85	BJD	329 (61.04)	BJP	175 (32.47)	154 (28.57)	INC	18 (3.34)	17 (3.15)
86	BJD	485 (56.99)	BJP	327 (38.43)	158 (18.56)	INC	31 (3.64)	8 (0.94)
87	BJD	303 (57.17)	BJP	174 (32.83)	129 (24.34)	INC	52 (9.81)	1 (0.19)
88	BJD	464 (65.35)	BJP	224 (31.55)	240 (33.8)	INC	12 (1.69)	10 (1.41)
89	BJD	321 (62.45)	BJP	179 (34.82)	142 (27.63)	INC	9 (1.75)	5 (0.97)
90	BJD	386 (68.2)	BJP	122 (21.55)	264 (46.65)	INC	57 (10.07)	1 (0.18)
91	BJD	299 (65.57)	BJP	95 (20.83)	204 (44.74)	INC	52 (11.4)	10 (2.19)
92	BJD	563 (60.6)	BJP	329 (35.41)	234 (25.19)	INC	22 (2.37)	15 (1.61)
93	BJD	445 (61.55)	BJP	247 (34.16)	198 (27.39)	INC	17 (2.35)	14 (1.94)
94	BJD	359 (59.24)	BJP	196 (32.34)	163 (26.9)	INC	39 (6.44)	12 (1.98)
95	BJD	366 (47.29)	BJP	366 (47.29)	0 (0)	INC	38 (4.91)	4 (0.52)
96	BJD	499 (65.83)	BJP	209 (27.57)	290 (38.26)	INC	38 (5.01)	12 (1.58)
97	BJD	294 (69.5)	BJP	117 (27.66)	177 (41.84)	INC	8 (1.89)	4 (0.95)
98	BJD	331 (58.17)	BJP	203 (35.68)	128 (22.49)	INC	33 (5.8)	2 (0.35)
99	BJD	284 (62.83)	BJP	83 (18.36)	201 (44.47)	INC	76 (16.81)	9 (1.99)
100	BJD	409 (59.1)	BJP	213 (30.78)	196 (28.32)	INC	58 (8.38)	12 (1.73)
101	BJD	334 (57.69)	BJP	182 (31.43)	152 (26.26)	INC	54 (9.33)	9 (1.55)
102	BJD	286 (56.63)	BJP	177 (35.05)	109 (21.58)	INC	25 (4.95)	17 (3.37)
103	BJD	276 (46.54)	BJP	239 (40.3)	37 (6.24)	INC	75 (12.65)	3 (0.51)
104	BJD	357 (51.81)	BJP	283 (41.07)	74 (10.74)	INC	34 (4.93)	15 (2.18)
105	BJD	335 (49.05)	BJP	296 (43.34)	39 (5.71)	INC	42 (6.15)	10 (1.46)

Contd....

## Socio-Economic Amenities - Rural

### Access to Education Facilities

Particulars	Number of Villages (% of Population)				
	Available	Not Available	If Not Available (Distance of Nearest Facility)		
			A	B	C
Govt. Primary School	161 (94)	44 (6)	41 (6)	2 (0)	1 (0)
Private Primary School	14 (11)	191 (89)	0 (0)	0 (0)	0 (0)
Govt. Middle School	71 (54)	134 (46)	49 (19)	68 (19)	11 (3)
Private Middle School	10 (8)	195 (92)	1 (0)	0 (0)	0 (0)
Govt. Secondary School	39 (31)	166 (69)	134 (51)	13 (9)	0 (0)
Private Secondary School	5 (4)	200 (96)	14 (5)	2 (1)	0 (0)
Govt. Senior Secondary School	5 (4)	200 (96)	27 (9)	17 (11)	76 (31)
Private Senior Secondary School	3 (3)	202 (97)	22 (14)	21 (11)	35 (18)
Govt. Arts and Science Degree College	4 (4)	201 (96)	35 (12)	59 (29)	29 (16)
Private Arts and Science Degree College	1 (1)	204 (99)	19 (11)	44 (20)	14 (6)
Govt. Engineering College	0 (0)	205 (100)	0 (0)	0 (0)	0 (0)
Private Engineering College	0 (0)	205 (100)	4 (2)	12 (7)	189 (91)
Govt. Medicine College	0 (0)	205 (100)	0 (0)	9 (5)	196 (95)
Private Medicine College	0 (0)	205 (100)	0 (0)	0 (0)	0 (0)
Govt. Management Institute	0 (0)	205 (100)	1 (1)	8 (8)	192 (88)
Private Management Institute	3 (2)	202 (98)	1 (1)	0 (0)	0 (0)
Govt. Polytechnic	0 (0)	205 (100)	0 (0)	8 (6)	140 (71)
Private Polytechnic	0 (0)	205 (100)	0 (0)	4 (1)	37 (17)
Govt. Vocational Training School/ITI	0 (0)	205 (100)	1 (0)	16 (8)	65 (36)
Private Vocational Training School/ITI	2 (2)	203 (98)	13 (9)	66 (28)	29 (12)
Govt. Non Formal Training Centre	0 (0)	205 (100)	0 (0)	3 (3)	69 (39)
Private Non Formal Training Centre	0 (0)	205 (100)	1 (1)	4 (3)	16 (9)
Govt. School For Disabled	0 (0)	205 (100)	0 (0)	7 (5)	86 (44)
Private School For Disabled	0 (0)	205 (100)	0 (0)	19 (12)	3 (2)
Government Others	0 (0)	205 (100)	0 (0)	2 (2)	1 (1)
Private Others	0 (0)	205 (100)	0 (0)	0 (0)	0 (0)

Note : Distance A : Less than 5 km; B : Between 5-10 km; C : 10+ km.; Source : Data Analysis is based on 2011 Census.

## DISCLAIMER

The Terms of Use and Disclaimer of Datanet India Private Limited (hereinafter referred to as "Datanet") for use of this analysis report of **Cuttack Sadar Assembly Constituency (Cuttack Sadar Vidhan Sabha)** :-

1. **Assembly Factbook™** is a Registered Trade Mark owned by Datanet.
2. All the maps are sketched and graphical representation only and have not been drawn to the scale and also not to represent the actual geographical area or boundary of the unit.
3. The data for the aforesaid analysis is based on authentic sources and has been culled from the various publications of Census, CSO and NSSO for district and block level data, various central and state government departments, Central & State Elections Commissions and the concerned Returning Officers' releases, Electoral Rolls, Election results and allied publications, internal assessment, surveys, estimates and analysis. Therefore, certain adjustment of data at micro level may have been done to arrive closer to the macro data.
4. Data have been provided on an "As Is" and "As AVAILABLE" basis
5. The colours shown in the maps or diagram and charts of a particular party, alliance or AC are indicative and do not represent them.
6. This publication which includes maps, sheets, graphs and data would be the property under copyright of Datanet only. The user may use these for its internal study, analysis and research purposes. It's public display, re-selling or any commercial uses by the user are not allowed.
7. Datanet has taken due care and caution in compilation and processing of data and allied information, but does not guarantee the accuracy, adequacy or completeness of any information/analysis and will be not responsible for any errors or omissions or for the results obtained from the use of such information/analysis.
8. All the contents for the publication have been culled from various authentic sources and Datanet reasonably believes such sources to be reliable, but does not make any representations, express or implied as to the accuracy or fitness of use of such information. The information or contents of the information/analysis do not constitute advice and should not be relied upon in making (or refraining from making) any decision. Any reliance placed upon the information provided by Datanet is the sole responsibility and strictly at the user's risk.
9. In no event will Datanet be liable for any damages (including, without limitation, damages for loss of business projects, or loss of profits) arising in contract, tort or otherwise from the use of or inability to use any of its contents, or from any action taken (or refrained from being taken) as a result of using the analysis or any of its contents. Datanet its directors, owners, editors, officials, employees, distributor and agents or any associate will not be liable for any errors in the information contained or any consequences arising from the use of the contents of the provided information/analysis.
10. If any provision of these terms and conditions is held invalid or illegal or unenforceable for any reason by any court of competent jurisdiction, such provision shall be severed and the remainder of provisions of the terms and conditions shall continue in full force and effect as if the Term of Use had been executed with the invalid, illegal or unenforceable provision eliminated.
11. If there are any discrepancies in the information provided, please bring it to attention of Datanet for suitable rectification measures.

**Buy Online This Complete Book At**  
**Datanet India eBooks Store**

[www.indiastatpublications.com](http://www.indiastatpublications.com)

or go directly at

[http://www.indiastatpublications.com/  
Assembly\\_factbook/Odisha/Cuttack/ Cuttack\\_Sadar](http://www.indiastatpublications.com/Assembly_factbook/Odisha/Cuttack/Cuttack_Sadar)



 **indiastat**elections

ISBN : 978-93-5313-243-9



9 789353 132439