



Odisha

# Assembly Factbook™

Dhamnagar Assembly Constituency



Key Electoral Data of Dhamnagar  
Assembly Constituency (Vidhan Sabha)

Odisha

# **Assembly Factbook™**

Dhamnagar Assembly Constituency



Dhamnagar Vidhan Sabha

## **Editor & Director**

Dr. R.K. Thukral

## **Research Editor**

Dr. Shafeeq Rahman

## **Compiled, Researched and Published by Datanet India Pvt. Ltd.**

D-100, 1st Floor,

Okhla Industrial Area, Phase-I,  
New Delhi- 110020.

Ph.: 91-11- 43580781-84

Email : support@indiastatpublications.com

Website : www.indiastatelections.com

## **Online Book Store :**

www.indiastatpublications.com

**Report No. :** AFB/OD-046-0123

**ISBN :** 978-93-5301-892-4

**First Edition :** January, 2018

**Sixth Updated Edition :** January, 2023

**Price :** Rs. 11500/-

US\$ 310

**© Datanet India Pvt. Ltd.**

All rights reserved. No part of this book may be reproduced, stored in a retrieval system or transmitted in any form or by any means, mechanical photocopying, photographing, scanning, recording or otherwise without the prior written permission of the publisher. Please refer to Disclaimer at page no. 220 for the use of this publication.

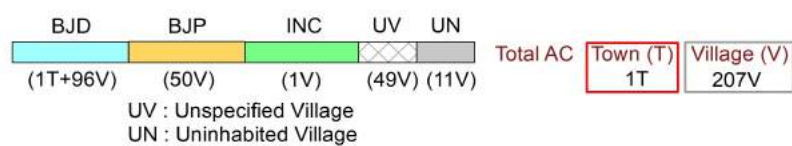
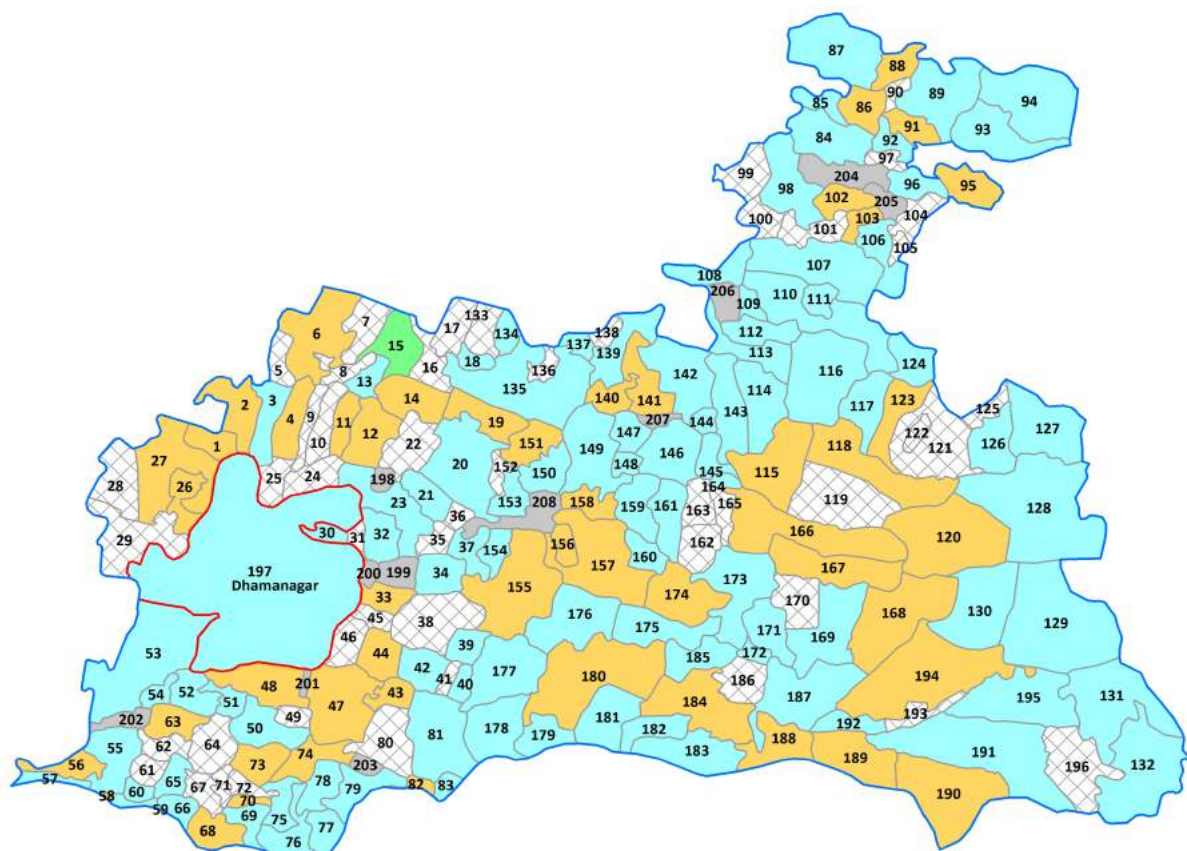
Printed in India

No.	Particulars	Page No.
	<b>Introduction</b>	
1	Assembly Constituency - (Vidhan Sabha) at a Glance   Features of Assembly as per Delimitation Commission of India (2008)	1-2
	<b>Location and Political Maps</b>	
2	Location Map   Boundaries of Assembly Constituency - (Vidhan Sabha) in District   Boundaries of Assembly Constituency under Parliamentary Constituency - (Lok Sabha)   Town & Village-wise Winner Parties- 2019-PE, 2019-AE, 2014-PE, 2014-AE, 2009-PE and 2009-AE	3-11
	<b>Administrative Setup (2011)</b>	
3	District   Sub-district   Towns   Villages   Inhabited Villages   Uninhabited Villages   Village Panchayat   Intermediate Panchayat	12-22
	<b>Demographics (2011)</b>	
4	Population   Households   Rural/Urban Population   Towns and Villages by Population Size   Sex Ratio (Total & 0-6 Years)   Religious Population   Social Population   Literacy Rate	23-24
	<b>Electoral Features</b>	
5	Important Dates of Last Elections Held   Electors by Gender   Service Electors   Voters   Voters Turnout   Polling Stations & Average Number of Electors per Polling Station   Electors by Age Group   Present Elected Representatives	25-30
	<b>Historical Summary Election Results</b>	
6	Vote Share of Major Parties   Winning Margin (Number & Percentage)   Polarity of Parties   Summary Result of Assembly Segment of Parliamentary Elections 2019, 2014, 2009, 2004 and 1999   Summary Result of Assembly Elections 2019, 2014, 2009, 2004, 2000, 1995, 1990, 1985, 1980, 1977, 1974, 1971, 1967, 1961, 1957 and 1952	31-55
	<b>Polling Station Level Election Results</b>	
7	Name and Number of Polling Station 2019-PE, 2019-AE, 2014-PE, 2014-AE, 2009-PE and 2009-AE   Polling Station-wise Electors, Voters & Voters Turnout 2019-PE, 2019-AE, 2014-PE, 2014-AE, 2009-PE and 2009-AE   Polling Station wise Elections Results 2019-PE, 2019-AE, 2014-PE, 2014-AE, 2009-PE and 2009-AE	56-199
	<b>Share of Assembly Constituency</b>	
8	Share of Assembly Constituency - (Vidhan Sabha) in State, District and Parliamentary Constituency - (Lok Sabha)	200
	<b>Socio-Economic Amenities (2011)</b>	
9	Access to Administrative Units   Agricultural, Manufacturing and Industrial Commodities   Demographic Indicators   Education   Health & Manpower   Drinking Water Supply   Sanitation   Entertainment and Recreations Infrastructure   Power   Food Allocation Distribution and Marketing of Agriculture Commodities Infrastructure   Transport and Road Infrastructure   Communication   Banking and Financial Services   Land Use   Irrigation Source	202-216
10	<b>Abbreviation &amp; Sources</b>	217-218
11	<b>Disclaimer</b>	220



## Location & Political Map

### Town & Village-wise Winner Parties in Dhamnagar Assembly Constituency under State Assembly Election (AE) (No. 46) 2014



## Administrative Setup

### List of Village Panchayat & Intermediate Panchayat (Block) Name - 2011

Village Name	Village Panchayat Name	Intermediate Panchayat Name
Achak	Achak	Tihidi
Agiria	Talapada	Tihidi
Ajmatpur	Gobindpur	Dhamanagar
Alinagar	Karada	Dhamanagar
Anaharpur	Bhagabanpur	Dhamanagar
Anandapur	Anandapur	Dhamanagar
Andarei	Bodak	Tihidi
Arjunpur	Arjunapur	Dhamanagar
Astak	Hasanabad	Dhamanagar
Asurali	Asurali	Dhamanagar
Baburigan	Daipur	Dhamanagar
Baghuari	Dalanga	Dhamanagar
Baikunthi	Khadipada	Dhamanagar
Baitipur	Bhagabanpur	Dhamanagar
Balipada	Sohada	Dhamanagar
Balipatana	Arjunapur	Dhamanagar
Bamkura	Bamkura	Dhamanagar
Bandha Sahi	Bamkura	Dhamanagar
Bandhatia	Radhaballavpur	Dhamanagar
Bansar	Kalyani	Dhamanagar
Bargara	Gobindpur	Dhamanagar
Barikpur	Kubera	Tihidi
Baro	Baro	Tihidi
Barunei	Paliabindha	Tihidi
Batitanki	Katasahi	Dhamanagar
Bayangdihi	Bayangdihi	Dhamanagar
Bedpur	Sohada	Dhamanagar
Bhagabanpur	Bhagabanpur	Dhamanagar
Bhatasahi	Bhatasahi	Dhamanagar

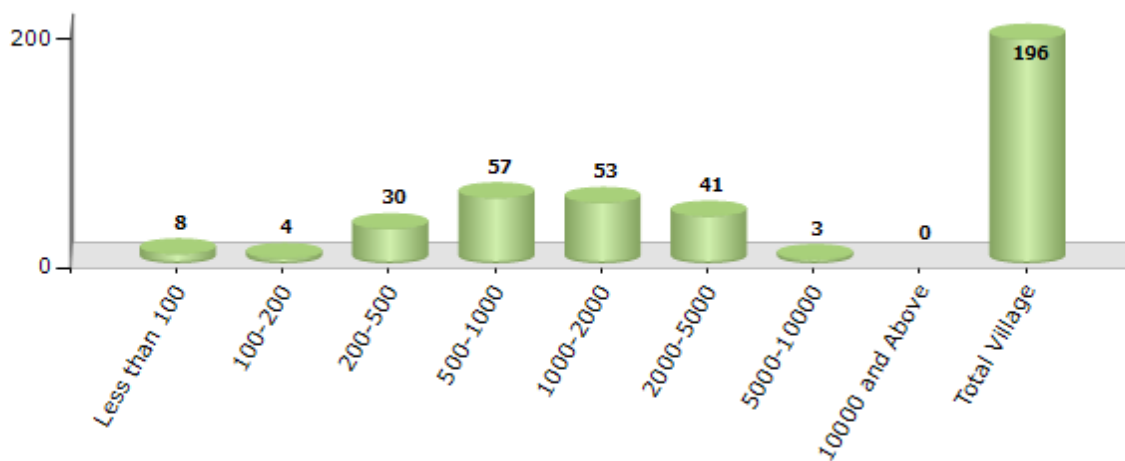
Contd....

## Demographic

### Number of Villages by Population Size - 2011

Less than 100	100-200	200-500	500-1000	1000-2000	2000-5000	5000-10000	10000 and Above	Total Village
8	4	30	57	53	41	3	0	196

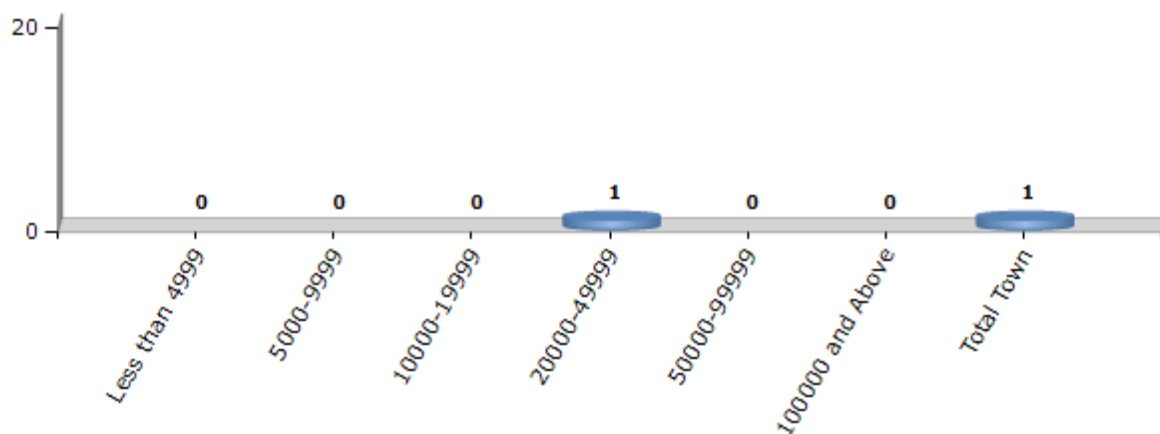
Number of Villages by Population Size - 2011



### Number of Towns by Population Size - 2011

Less than 4999	5000-9999	10000-19999	20000-49999	50000-99999	100000 and Above	Total Town
0	0	0	1	0	0	1

Number of Towns by Population Size - 2011



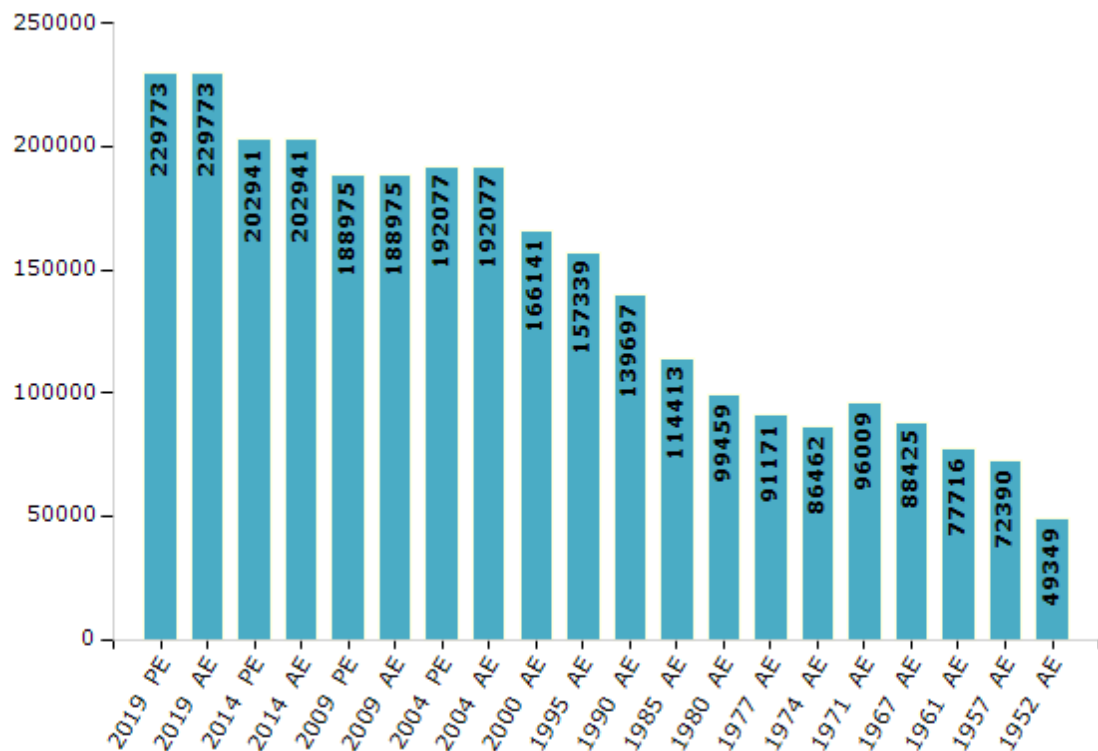
## Electoral Features

### Electors by Male & Female

Year	Male	Female	Others	Total
2019 PE	119995	109752	26	229773
2019 AE	119995	109752	26	229773
2014 PE	108527	94413	1	202941
2014 AE	108527	94413	1	202941
2009 PE	99444	89531	-	188975
2009 AE	99444	89531	-	188975
2004 PE	97492	94585	-	192077
2004 AE	97492	94585	-	192077
2000 AE	84439	81702	-	166141
1999 PE	-	-	-	-
1995 AE	81806	75533	-	157339

Year	Male	Female	Others	Total
1990 AE	74091	65606	-	139697
1985 AE	61262	53151	-	114413
1980 AE	52099	47360	-	99459
1977 AE	48515	42656	-	91171
1974 AE	46626	39836	-	86462
1971 AE	53037	42972	-	96009
1967 AE	88425	0	-	88425
1961 AE	77716	0	-	77716
1957 AE	72390	0	-	72390
1952 AE	-	-	-	49349

Number of Electors



Note : AE : Assembly Election, PE : Assembly Segment of Parliamentary Election

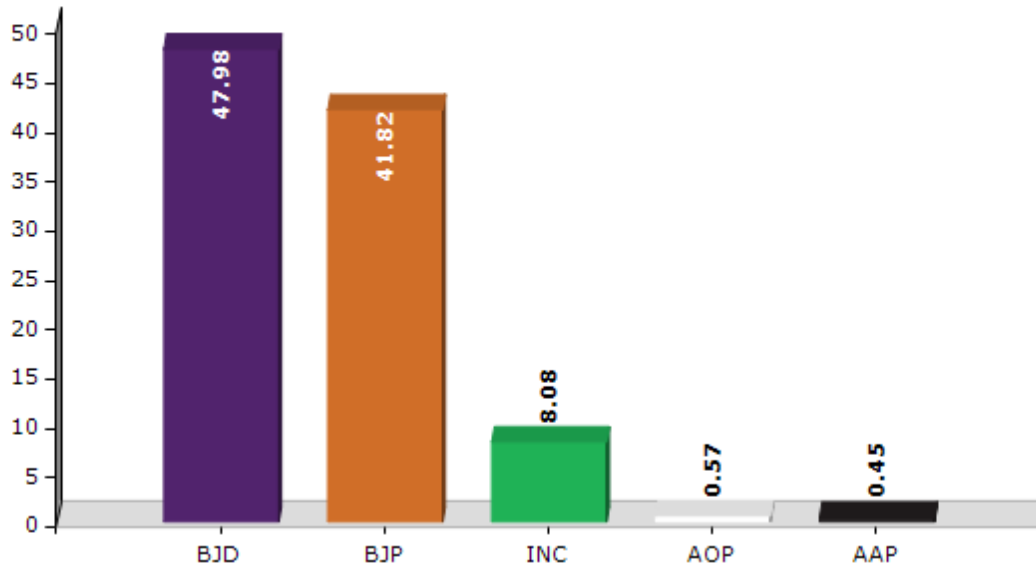


## Historical Summary Election Results

### Summary Result of Assembly Election - 2014

Candidate Name	Party	Votes	Votes %
Muktikanta Mandal	BJD	71538	47.98
Bishnu Charan Sethi	BJP	62346	41.82
Hrudananda Sethi	INC	12046	8.08
Premananda Mallick	AOP	844	0.57
Aruna Chandra Sethi	AAP	671	0.45
Ajay Malik	BSP	638	0.43
Ganesh Prasad Das	OJM	268	0.18
	NOTA	739	0.5

Votes Percentage of Top Parties - 2014



## Polling Station Level Election Results

### Number and Name of Polling Stations (PS) (2019 AE)

Number of Polling Stations	Name of Polling Stations	Number of Polling Stations	Name of Polling Stations
1	Ichhada	22	Chhatishasamil Nandor-1
2	Barahamapur	23	Chhatishasamil Nandor-2
3	Sorishadih	24	Talagopa
4	Daipur	25	Talagopabindha-1
5	Daipur	26	Talagopabindha-2
6	Narayanapur	27	Talagopabindha-3
7	Baburigan	28	Talagopabindha
8	Kusuma	29	Kashati
9	Gobindpur	30	Barikapur
10	Gobindpur	31	Deula
11	Ajamatapur	32	Rahania Sahi
12	Korua	33	Jayapur
13	Korua	34	Kubera
14	Sarapur	35	Kubera (Part)
15	Lunia	36	Itagadi
16	Lunia	37	Guamal-1
17	Khaparapada	38	Guamal-2
18	Khaparapada	39	Guamal-3
19	Patharadiha	40	Guamal-5
20	Itapala	41	Guamal
21	Katasahi	42	Agiria

Contd....

## Polling Station Level Election Results

### Polling Station-wise Votes Secured by Overall Top Five Parties in Dhamnagar Assembly in Assembly Election (AE) under Bhadrak Parliamentary Constituency in Odisha (2019)

Number of Polling Station	Winner - Bishnu Charan Sethi (BJP)	Runner-up - Rajendra Kumar Das (BJD)	3rd - Bidyadhar Jena (INC)	4th - Budhiram Samal (BSP)	5th - Prashana Kumar Das (ABHM)	NOTA	Other	Total Votes Secured
36	372	360	12	2	6	1	3	756
37	334	358	10	2	6	3	0	713
38	189	209	6	1	0	1	0	406
39	527	379	21	0	0	1	3	931
40	473	453	17	0	3	6	3	955
41	293	275	9	0	0	0	2	579
42	165	153	24	2	1	0	1	346
43	481	415	14	4	1	5	1	921
44	375	434	60	0	4	3	1	877
45	466	312	23	2	4	12	3	822
46	403	360	27	0	2	3	2	797
47	300	421	20	1	2	1	6	751
48	370	349	9	0	1	19	3	751
49	255	189	20	0	0	3	1	468
50	402	357	20	0	2	3	2	786
51	351	457	20	0	0	0	0	828
52	408	215	46	2	1	1	1	674
53	379	372	33	1	1	4	2	792
54	471	359	41	4	3	2	2	882
55	418	474	62	2	6	3	5	970
56	265	213	13	3	4	1	2	501
57	354	412	15	2	4	1	0	788
58	215	450	23	2	1	2	1	694
59	241	194	7	5	4	3	2	456
60	480	491	23	3	2	3	5	1007
61	225	606	30	0	2	7	5	875
62	302	366	18	1	5	1	2	695
63	129	306	44	4	2	9	1	495
64	289	410	14	6	3	9	10	741
65	203	337	23	4	2	0	2	571
66	342	383	8	2	2	5	2	744
67	289	371	11	3	1	2	2	679
68	249	275	2	2	3	1	1	533
69	351	285	28	1	2	4	8	679
70	302	361	69	1	0	1	1	735

Contd....

## Polling Station Level Election Results

**Winner, Runner-up and 3rd Party Position & Winning Margin According to Polling Stations in Dhamnagar Assembly in Assembly Election (AE) under Bhadrak Parliamentary Constituency in Odisha (2019)**

Polling Station Number	Winner Party	Winner Votes (%)	Runner-up Party	Runner-up Votes (%)	Winning Margin Votes (%)	Third Party	Third Party Votes (%)	Other Votes (%)
71	BJP	411 (49.16)	BJD	377 (45.1)	34 (4.06)	INC	34 (4.07)	14 (1.67)
72	BJD	406 (57.1)	BJP	265 (37.27)	141 (19.83)	INC	24 (3.38)	16 (2.25)
73	BJD	396 (59.02)	BJP	208 (31)	188 (28.02)	INC	34 (5.07)	33 (4.92)
74	BJD	318 (47.39)	BJP	294 (43.82)	24 (3.57)	INC	49 (7.3)	10 (1.49)
75	BJD	585 (53.04)	BJP	465 (42.16)	120 (10.88)	INC	29 (2.63)	24 (2.18)
76	BJD	526 (51.27)	BJP	426 (41.52)	100 (9.75)	INC	41 (4)	33 (3.22)
77	BJD	268 (50)	BJP	224 (41.79)	44 (8.21)	INC	37 (6.9)	7 (1.31)
78	BJD	563 (58.22)	BJP	318 (32.89)	245 (25.33)	INC	59 (6.1)	27 (2.79)
79	BJD	397 (49.5)	BJP	332 (41.4)	65 (8.1)	INC	53 (6.61)	20 (2.49)
80	BJP	384 (58.45)	BJD	255 (38.81)	129 (19.64)	INC	16 (2.44)	2 (0.3)
81	BJP	496 (68.23)	BJD	191 (26.27)	305 (41.96)	BSP	18 (2.48)	22 (3.03)
82	BJP	348 (48.07)	BJD	347 (47.93)	1 (0.14)	INC	17 (2.35)	12 (1.66)
83	BJD	445 (56.54)	BJP	316 (40.15)	129 (16.39)	INC	23 (2.92)	3 (0.38)
84	BJD	303 (48.25)	BJP	288 (45.86)	15 (2.39)	INC	20 (3.18)	17 (2.71)
85	BJD	307 (51.68)	BJP	269 (45.29)	38 (6.39)	INC	13 (2.19)	5 (0.84)
86	BJP	287 (53.85)	BJD	237 (44.47)	50 (9.38)	INC	8 (1.5)	1 (0.19)
87	BJD	256 (49.81)	BJP	254 (49.42)	2 (0.39)	INC	4 (0.78)	0 (0)
88	BJD	183 (61.62)	BJP	106 (35.69)	77 (25.93)	INC	4 (1.35)	4 (1.35)
89	BJD	118 (50.86)	BJP	102 (43.97)	16 (6.89)	INC	9 (3.88)	3 (1.29)
90	BJP	305 (55.56)	BJD	231 (42.08)	74 (13.48)	INC	12 (2.19)	1 (0.18)
91	BJP	319 (63.17)	BJD	167 (33.07)	152 (30.1)	INC	19 (3.76)	0 (0)
92	BJP	249 (56.59)	BJD	175 (39.77)	74 (16.82)	INC	15 (3.41)	1 (0.23)
93	BJD	219 (61.52)	BJP	132 (37.08)	87 (24.44)	INC	5 (1.4)	0 (0)
94	BJD	357 (57.58)	BJP	248 (40)	109 (17.58)	INC	11 (1.77)	4 (0.65)
95	BJP	332 (63.48)	BJD	177 (33.84)	155 (29.64)	INC	9 (1.72)	5 (0.96)
96	BJP	522 (70.92)	BJD	202 (27.45)	320 (43.47)	INC	11 (1.49)	1 (0.14)
97	BJD	328 (62)	BJP	189 (35.73)	139 (26.27)	INC	10 (1.89)	2 (0.38)
98	BJP	495 (53.63)	BJD	405 (43.88)	90 (9.75)	INC	21 (2.28)	2 (0.22)
99	BJP	488 (48.95)	BJD	486 (48.75)	2 (0.2)	INC	16 (1.6)	7 (0.7)
100	BJP	369 (51.61)	BJD	305 (42.66)	64 (8.95)	INC	31 (4.34)	10 (1.4)
101	BJP	459 (51.34)	BJD	412 (46.09)	47 (5.25)	INC	17 (1.9)	6 (0.67)
102	BJP	279 (50.27)	BJD	271 (48.83)	8 (1.44)	INC	3 (0.54)	2 (0.36)
103	BJP	265 (50.19)	BJD	253 (47.92)	12 (2.27)	INC	7 (1.33)	3 (0.57)
104	BJP	465 (58.13)	BJD	307 (38.38)	158 (19.75)	INC	18 (2.25)	10 (1.25)
105	BJP	435 (62.32)	BJD	238 (34.1)	197 (28.22)	INC	19 (2.72)	6 (0.86)

Contd....

## Socio-Economic Amenities - Rural

### Access to Education Facilities

Particulars	Number of Villages (% of Population)				
	Available	Not Available	If Not Available (Distance of Nearest Facility)		
			A	B	C
Govt. Primary School	179 (98)	17 (2)	16 (2)	1 (0)	0 (0)
Private Primary School	12 (9)	184 (91)	0 (0)	0 (0)	0 (0)
Govt. Middle School	129 (84)	67 (16)	41 (11)	22 (3)	4 (1)
Private Middle School	7 (6)	189 (94)	0 (0)	0 (0)	0 (0)
Govt. Secondary School	71 (57)	125 (43)	107 (36)	13 (4)	0 (0)
Private Secondary School	3 (3)	193 (97)	4 (3)	1 (0)	0 (0)
Govt. Senior Secondary School	8 (8)	188 (92)	33 (17)	73 (32)	27 (12)
Private Senior Secondary School	2 (3)	194 (97)	16 (8)	31 (19)	7 (3)
Govt. Arts and Science Degree College	5 (6)	191 (94)	23 (15)	84 (35)	34 (15)
Private Arts and Science Degree College	1 (2)	195 (98)	11 (5)	24 (15)	15 (9)
Govt. Engineering College	0 (0)	196 (100)	0 (0)	0 (0)	0 (0)
Private Engineering College	0 (0)	196 (100)	0 (0)	5 (4)	191 (96)
Govt. Medicine College	0 (0)	196 (100)	0 (0)	0 (0)	196 (100)
Private Medicine College	0 (0)	196 (100)	0 (0)	0 (0)	0 (0)
Govt. Management Institute	0 (0)	196 (100)	0 (0)	0 (0)	6 (1)
Private Management Institute	0 (0)	196 (100)	1 (0)	0 (0)	189 (99)
Govt. Polytechnic	0 (0)	196 (100)	1 (0)	3 (2)	8 (4)
Private Polytechnic	0 (0)	196 (100)	8 (4)	41 (20)	135 (70)
Govt. Vocational Training School/ITI	1 (2)	195 (98)	7 (3)	12 (8)	7 (7)
Private Vocational Training School/ITI	0 (0)	196 (100)	16 (9)	104 (46)	49 (24)
Govt. Non Formal Training Centre	0 (0)	196 (100)	0 (0)	1 (0)	45 (28)
Private Non Formal Training Centre	0 (0)	196 (100)	2 (1)	41 (13)	90 (49)
Govt. School For Disabled	0 (0)	196 (100)	1 (0)	0 (0)	3 (2)
Private School For Disabled	0 (0)	196 (100)	2 (1)	4 (1)	179 (92)
Government Others	3 (4)	193 (96)	0 (0)	0 (0)	0 (0)
Private Others	1 (2)	195 (98)	0 (0)	0 (0)	1 (0)

Note : Distance A : Less than 5 km; B : Between 5-10 km; C : 10+ km.; Source : Data Analysis is based on 2011 Census.

## DISCLAIMER

The Terms of Use and Disclaimer of Datanet India Private Limited (hereinafter referred to as "Datanet") for use of this analysis report of **Dhamnagar Assembly Constituency (Dhamnagar Vidhan Sabha)** :-

1. **Assembly Factbook™** is a Registered Trade Mark owned by Datanet.
2. All the maps are sketched and graphical representation only and have not been drawn to the scale and also not to represent the actual geographical area or boundary of the unit.
3. The data for the aforesaid analysis is based on authentic sources and has been culled from the various publications of Census, CSO and NSSO for district and block level data, various central and state government departments, Central & State Elections Commissions and the concerned Returning Officers' releases, Electoral Rolls, Election results and allied publications, internal assessment, surveys, estimates and analysis. Therefore, certain adjustment of data at micro level may have been done to arrive closer to the macro data.
4. Data have been provided on an "As Is" and "As AVAILABLE" basis
5. The colours shown in the maps or diagram and charts of a particular party, alliance or AC are indicative and do not represent them.
6. This publication which includes maps, sheets, graphs and data would be the property under copyright of Datanet only. The user may use these for its internal study, analysis and research purposes. It's public display, re-selling or any commercial uses by the user are not allowed.
7. Datanet has taken due care and caution in compilation and processing of data and allied information, but does not guarantee the accuracy, adequacy or completeness of any information/analysis and will be not responsible for any errors or omissions or for the results obtained from the use of such information/analysis.
8. All the contents for the publication have been culled from various authentic sources and Datanet reasonably believes such sources to be reliable, but does not make any representations, express or implied as to the accuracy or fitness of use of such information. The information or contents of the information/analysis do not constitute advice and should not be relied upon in making (or refraining from making) any decision. Any reliance placed upon the information provided by Datanet is the sole responsibility and strictly at the user's risk.
9. In no event will Datanet be liable for any damages (including, without limitation, damages for loss of business projects, or loss of profits) arising in contract, tort or otherwise from the use of or inability to use any of its contents, or from any action taken (or refrained from being taken) as a result of using the analysis or any of its contents. Datanet its directors, owners, editors, officials, employees, distributor and agents or any associate will not be liable for any errors in the information contained or any consequences arising from the use of the contents of the provided information/analysis.
10. If any provision of these terms and conditions is held invalid or illegal or unenforceable for any reason by any court of competent jurisdiction, such provision shall be severed and the remainder of provisions of the terms and conditions shall continue in full force and effect as if the Term of Use had been executed with the invalid, illegal or unenforceable provision eliminated.
11. If there are any discrepancies in the information provided, please bring it to attention of Datanet for suitable rectification measures.



**Buy Online This Complete Book At**  
**Datanet India eBooks Store**

[www.indiastatpublications.com](http://www.indiastatpublications.com)

or go directly at

[http://www.indiastatpublications.com/  
Assembly\\_factbook/Odisha/Bhadrak/ Dhamnagar](http://www.indiastatpublications.com/Assembly_factbook/Odisha/Bhadrak/Dhamnagar)



**i** indiastat**elections**

ISBN : 978-93-5301-892-4

