



Odisha

# Assembly Factbook™

Bhandaripokhari Assembly Constituency



Key Electoral Data of Bhandaripokhari  
Assembly Constituency (Vidhan Sabha)

Odisha

# **Assembly Factbook™**

Bhandaripokhari Assembly Constituency



Bhandaripokhari Vidhan Sabha

## **Editor & Director**

Dr. R.K. Thukral

## **Research Editor**

Dr. Shafeeq Rahman

## **Compiled, Researched and Published by Datanet India Pvt. Ltd.**

D-100, 1st Floor,

Okhla Industrial Area, Phase-I,  
New Delhi- 110020.

Ph.: 91-11- 43580781-84

Email : support@indiastatpublications.com

Website : www.indiastatelections.com

## **Online Book Store :**

www.indiastatpublications.com

**Report No. :** AFB/OD-043-0123

**ISBN :** 978-93-5301-880-1

**First Edition :** January, 2018

**Sixth Updated Edition :** January, 2023

**Price :** Rs. 11500/-

US\$ 310

**© Datanet India Pvt. Ltd.**

All rights reserved. No part of this book may be reproduced, stored in a retrieval system or transmitted in any form or by any means, mechanical photocopying, photographing, scanning, recording or otherwise without the prior written permission of the publisher. Please refer to Disclaimer at page no. 235 for the use of this publication.

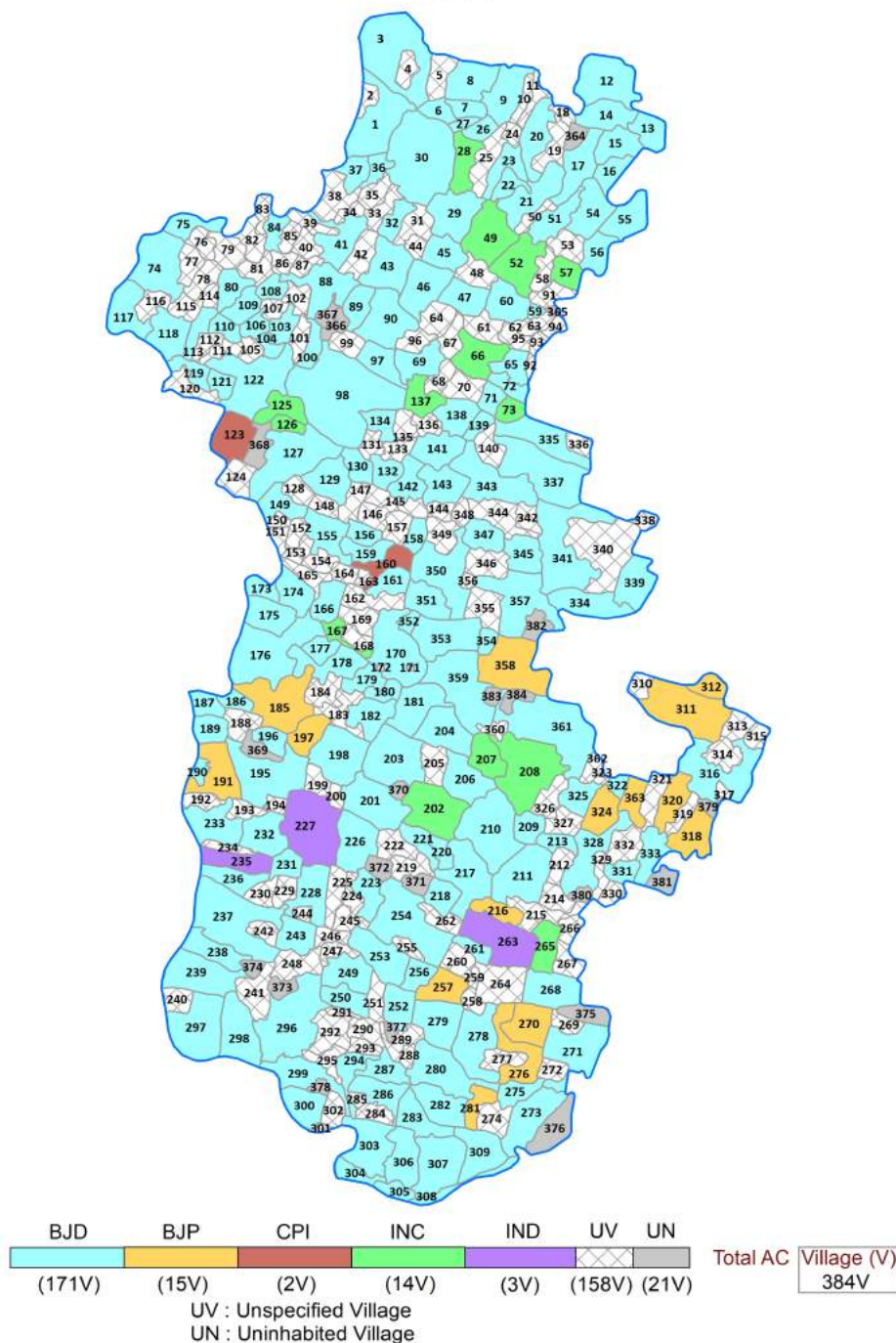
Printed in India

No.	Particulars	Page No.
	<b>Introduction</b>	
1	Assembly Constituency - (Vidhan Sabha) at a Glance   Features of Assembly as per Delimitation Commission of India (2008)	1-2
	<b>Location and Political Maps</b>	
2	Location Map   Boundaries of Assembly Constituency - (Vidhan Sabha) in District   Boundaries of Assembly Constituency under Parliamentary Constituency - (Lok Sabha)   Village-wise Winner Parties- 2019-PE, 2019-AE, 2014-PE, 2014-AE, 2009-PE and 2009-AE	3-11
	<b>Administrative Setup (2011)</b>	
3	District   Sub-district   Towns   Villages   Inhabited Villages   Uninhabited Villages   Village Panchayat   Intermediate Panchayat	12-30
	<b>Demographics (2011)</b>	
4	Population   Households   Rural/Urban Population   Villages by Population Size   Sex Ratio (Total & 0-6 Years)   Religious Population   Social Population   Literacy Rate	31-32
	<b>Electoral Features</b>	
5	Important Dates of Last Elections Held   Electors by Gender   Service Electors   Voters   Voters Turnout   Polling Stations & Average Number of Electors per Polling Station   Electors by Age Group   Present Elected Representatives	33-38
	<b>Historical Summary Election Results</b>	
6	Vote Share of Major Parties   Winning Margin (Number & Percentage)   Polarity of Parties   Summary Result of Assembly Segment of Parliamentary Elections 2019, 2014, 2009, 2004 and 1999   Summary Result of Assembly Elections 2019, 2014, 2009, 2004, 2000, 1995, 1990, 1985, 1980, 1977 and 1974	39-58
	<b>Polling Station Level Election Results</b>	
7	Name and Number of Polling Station 2019-PE, 2019-AE, 2014-PE, 2014-AE, 2009-PE and 2009-AE   Polling Station-wise Electors, Voters & Voters Turnout 2019-PE, 2019-AE, 2014-PE, 2014-AE, 2009-PE and 2009-AE   Polling Station wise Elections Results 2019-PE, 2019-AE, 2014-PE, 2014-AE, 2009-PE and 2009-AE	59-214
	<b>Share of Assembly Constituency</b>	
8	Share of Assembly Constituency - (Vidhan Sabha) in State, District and Parliamentary Constituency - (Lok Sabha)	215
	<b>Socio-Economic Amenities (2011)</b>	
9	Access to Administrative Units   Agricultural, Manufacturing and Industrial Commodities   Demographic Indicators   Education   Health & Manpower   Drinking Water Supply   Sanitation   Entertainment and Recreations Infrastructure   Power   Food Allocation Distribution and Marketing of Agriculture Commodities Infrastructure   Transport and Road Infrastructure   Communication   Banking and Financial Services   Land Use   Irrigation Source	217-231
10	<b>Abbreviation &amp; Sources</b>	232-233
11	<b>Disclaimer</b>	235



## Location & Political Map

Village-wise Winner Parties in Bhandaripokhari Assembly Constituency under State Assembly Election (AE) (No. 43)  
2014



## Administrative Setup

### List of Village Panchayat & Intermediate Panchayat (Block) Name - 2011

Village Name	Village Panchayat Name	Intermediate Panchayat Name
Adalpanka	Adia	Bant
Adampur	Bishnupur	Bhandaripokhari
Adia	Adia	Bant
Ageibehera	Rajendrapur	Bhandaripokhari
Ajanagadia	Bant	Bant
Akhuapada	Nerada	Bhandaripokhari
Akulikana	Rahanian	Bhandaripokhari
Alamanga	Sendatira	Bant
Alauti	Rampur	Bant
Aliha	Korigan	Bhandaripokhari
Ampor	Kenduapada	Bant
Anadhua	Adia	Bant
Anantapur	Nirgundi	Bhandaripokhari
Andhia	Govindpur	Bant
Angargadia	Balipokhari	Bhandaripokhari
Anijo	Anijo	Bant
Apanda	Basantia	Bant
Aptirasadangi	Kadbarang	Bant
Aranji	Ganijang	Bant
Areikana	Patuli	Bhandaripokhari
Babalpur	Tesinga	Bhandaripokhari
Badabanasta	Tesinga	Bhandaripokhari
Badahattrilochanpur	Purusandha	Bant
Badakantapada	Rajendrapur	Bhandaripokhari
Badakolipadi	Sarsada	Bhandaripokhari
Badamahisigotha	Badamahisigotha	Bant
Badanapanga	Napanga	Bhandaripokhari
Badarampur	Bishnupur	Bhandaripokhari
Badasandado	Gopinathpur	Bant

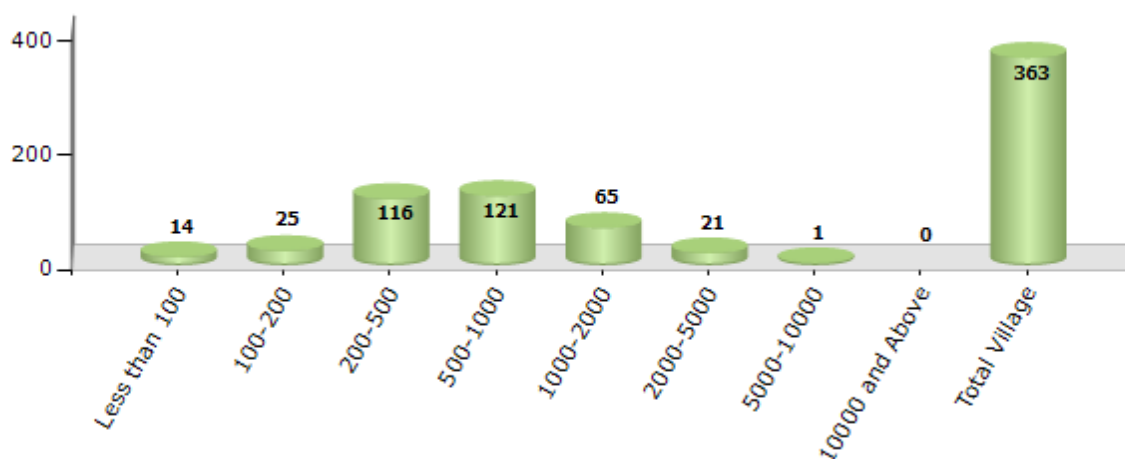
Contd....

## Demographic

### Number of Villages by Population Size - 2011

Less than 100	100-200	200-500	500-1000	1000-2000	2000-5000	5000-10000	10000 and Above	Total Village
14	25	116	121	65	21	1	0	363

Number of Villages by Population Size - 2011



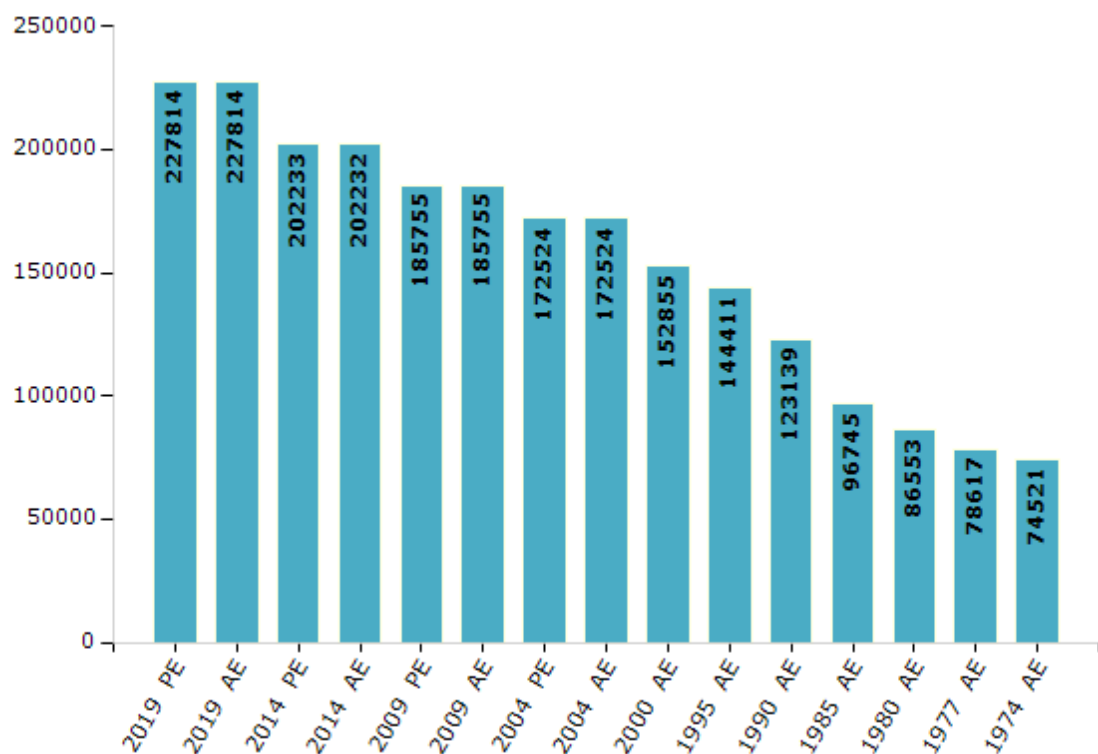
## Electoral Features

### Electors by Male & Female

Year	Male	Female	Others	Total
2019 PE	117221	110582	11	227814
2019 AE	117221	110582	11	227814
2014 PE	105642	96587	4	202233
2014 AE	105642	96586	4	202232
2009 PE	95644	90111	-	185755
2009 AE	95644	90111	-	185755
2004 PE	86790	85734	-	172524
2004 AE	86790	85734	-	172524
2000 AE	77026	75829	-	152855
1999 PE	-	-	-	-
1995 AE	74130	70281	-	144411

Year	Male	Female	Others	Total
1990 AE	64728	58411	-	123139
1985 AE	50529	46216	-	96745
1980 AE	45682	40871	-	86553
1977 AE	40958	37659	-	78617
1974 AE	40363	34158	-	74521
1971 AE	-	-	-	-
1967 AE	-	-	-	-
1961 AE	-	-	-	-
1957 AE	-	-	-	-
1952 AE	-	-	-	-

Number of Electors



**Note :** AE : Assembly Election, PE : Assembly Segment of Parliamentary Election

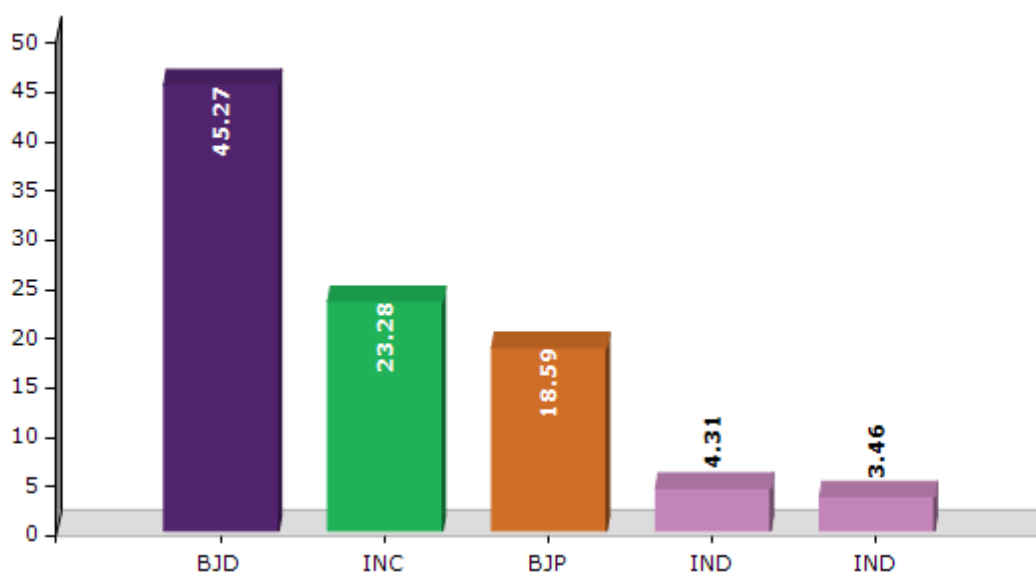


## Historical Summary Election Results

### Summary Result of Assembly Election - 2014

Candidate Name	Party	Votes	Votes %
Prafulla Samal	BJD	70173	45.27
Subrat Kumar Das	INC	36076	23.28
Badri Narayan Dhal	BJP	28809	18.59
Sujata Jena	IND	6682	4.31
Sudhakar Nanda	IND	5365	3.46
Suvendra Pratap Mohanty	CPI	3694	2.38
Bikash Ranjan Jena	AAP	1094	0.71
Jayanti Parida	IND	820	0.53
Rajiblochan Jena	BSP	551	0.36
Shibanarayan Bishwal	AITC	499	0.32
Swadhin Sahoo	AOP	364	0.23
Ashok Kumar Rout	IND	283	0.18
	NOTA	585	0.38

Votes Percentage of Top Parties - 2014



## Polling Station Level Election Results

### Number and Name of Polling Stations (PS) (2019 AE)

Number of Polling Stations	Name of Polling Stations	Number of Polling Stations	Name of Polling Stations
1	Mahantipada(1)	22	Rajnagar Mangalapur
2	Mahantypada-2	23	Charigan
3	Mahantipada-3	24	Charigan
4	Bitipur	25	Badamahishagoth
5	Barahamapur	26	Narajapur
6	Tikira	27	Kuansamadhia
7	Kandaba	28	Purushandh(Part)-1
8	Sahupada	29	Purushandh(Part)-2
9	Shriramapur	30	Purushandh-3
10	Gopinathapur(2)	31	Rautarapur
11	Gopinathapur(1)	32	Patakana
12	Badasandado	33	Pandado
13	Sanasandado	34	Nuapokhari
14	Pahadapur	35	Raintira
15	Telanati	36	Bankatira
16	Itua	37	Bhagaram
17	Chakrapadhi	38	Aptirasarangi
18	Anijo	39	Badabarchhikayan
19	Naripur	40	Bishalakana
20	Biridihi	41	Kadabaranga
21	Rajnagar Mangalapur	42	Kadabaranga(Part)

Contd....

## Polling Station Level Election Results

### Polling Station-wise Votes Secured by Overall Top Five Parties in Bhandaripokhari Assembly in Assembly Election (AE) under Bhadrak Parliamentary Constituency in Odisha (2019)

Number of Polling Station	Winner - Prafulla Samal (BJD)	Runner-up - Niranjan Patnaik (INC)	3rd - Badri Narayan Dhal (BJP)	4th - Rajiba Lochan Jena (BSP)	5th - Patanjali Kar Sharma (IND)	NOTA	Other	Total Votes Secured
36	343	277	86	0	0	3	1	710
37	230	136	43	1	2	0	2	414
38	205	192	60	0	1	1	3	462
39	277	324	90	0	1	3	6	701
40	211	302	85	1	0	1	3	603
41	288	283	68	0	3	0	4	646
42	291	403	85	3	5	1	2	790
43	149	182	6	0	0	0	1	338
44	310	354	198	6	1	1	2	872
45	NV	NV	NV	NV	NV	NV	NV	NV
46	317	391	74	2	3	4	9	800
47	365	457	112	3	8	2	12	959
48	280	242	45	3	2	2	6	580
49	300	302	175	0	3	2	5	787
50	381	344	81	2	5	1	7	821
51	321	193	103	0	1	0	6	624
52	216	394	164	1	1	2	12	790
53	212	249	164	1	2	0	11	639
54	219	273	199	3	3	2	6	705
55	283	220	179	0	7	3	7	699
56	225	242	111	0	0	4	6	588
57	172	237	124	3	1	0	14	551
58	359	251	78	3	1	3	13	708
59	142	189	31	1	0	0	1	364
60	402	339	128	3	8	5	36	921
61	366	323	109	0	2	3	4	807
62	196	115	43	0	3	4	7	368
63	186	68	53	0	27	2	5	341
64	138	126	29	1	0	1	16	311
65	183	219	81	0	3	6	3	495
66	409	284	209	1	2	1	11	917
67	279	92	26	0	5	2	4	408
68	123	119	24	0	1	2	0	269
69	246	152	121	1	1	1	6	528
70	346	364	90	3	2	2	7	814

Contd....

## Polling Station Level Election Results

**Winner, Runner-up and 3rd Party Position & Winning Margin According to Polling Stations in Bhandaripokhari Assembly in Assembly Election (AE) under Bhadrak Parliamentary Constituency in Odisha (2019)**

Polling Station Number	Winner Party	Winner Votes (%)	Runner-up Party	Runner-up Votes (%)	Winning Margin Votes (%)	Third Party	Third Party Votes (%)	Other Votes (%)
71	INC	410 (75.37)	BJD	82 (15.07)	328 (60.3)	BJP	47 (8.64)	5 (0.92)
72	NV	NV (NV)	NV	NV (NV)	NV (NV)	NV	NV (NV)	NV (NV)
73	INC	553 (66.95)	BJP	145 (17.55)	408 (49.4)	BJD	120 (14.53)	8 (0.97)
74	INC	262 (43.96)	BJD	188 (31.54)	74 (12.42)	BJP	126 (21.14)	20 (3.36)
75	INC	254 (59.76)	BJD	116 (27.29)	138 (32.47)	BJP	52 (12.24)	3 (0.71)
76	BJP	164 (36.77)	BJD	144 (32.29)	20 (4.48)	INC	133 (29.82)	5 (1.12)
77	INC	402 (46.64)	BJD	256 (29.7)	146 (16.94)	BJP	184 (21.35)	20 (2.32)
78	INC	195 (46.65)	BJD	141 (33.73)	54 (12.92)	BJP	78 (18.66)	4 (0.96)
79	BJD	353 (38.75)	INC	340 (37.32)	13 (1.43)	BJP	199 (21.84)	19 (2.09)
80	BJP	193 (38.14)	INC	158 (31.23)	35 (6.91)	BJD	150 (29.64)	5 (0.99)
81	BJD	406 (57.67)	BJP	177 (25.14)	229 (32.53)	INC	114 (16.19)	7 (0.99)
82	BJD	212 (44.63)	INC	183 (38.53)	29 (6.1)	BJP	74 (15.58)	6 (1.26)
83	INC	405 (42.5)	BJD	403 (42.29)	2 (0.21)	BJP	127 (13.33)	18 (1.89)
84	BJD	474 (47.16)	INC	348 (34.63)	126 (12.53)	BJP	170 (16.92)	13 (1.29)
85	INC	237 (45.06)	BJD	164 (31.18)	73 (13.88)	BJP	114 (21.67)	11 (2.09)
86	INC	291 (44.7)	BJD	226 (34.72)	65 (9.98)	BJP	113 (17.36)	21 (3.23)
87	INC	359 (42.69)	BJD	330 (39.24)	29 (3.45)	BJP	133 (15.81)	19 (2.26)
88	INC	283 (51.18)	BJD	194 (35.08)	89 (16.1)	BJP	64 (11.57)	12 (2.17)
89	BJD	184 (51.98)	INC	150 (42.37)	34 (9.61)	BJP	18 (5.08)	2 (0.56)
90	INC	163 (47.66)	BJD	151 (44.15)	12 (3.51)	BJP	26 (7.6)	2 (0.58)
91	INC	529 (61.23)	BJD	295 (34.14)	234 (27.09)	BJP	29 (3.36)	11 (1.27)
92	INC	497 (63.31)	BJD	232 (29.55)	265 (33.76)	BJP	53 (6.75)	3 (0.38)
93	INC	411 (77.11)	BJD	110 (20.64)	301 (56.47)	BJP	7 (1.31)	5 (0.94)
94	INC	435 (47.39)	BJD	379 (41.29)	56 (6.1)	BJP	96 (10.46)	8 (0.87)
95	BJD	326 (41.32)	INC	281 (35.61)	45 (5.71)	BJP	163 (20.66)	19 (2.41)
96	BJD	206 (48.02)	INC	156 (36.36)	50 (11.66)	BJP	62 (14.45)	5 (1.17)
97	BJD	444 (45.26)	INC	342 (34.86)	102 (10.4)	BJP	175 (17.84)	20 (2.04)
98	INC	409 (40.5)	BJD	386 (38.22)	23 (2.28)	BJP	182 (18.02)	33 (3.27)
99	BJD	219 (44.15)	INC	154 (31.05)	65 (13.1)	BJP	106 (21.37)	17 (3.43)
100	BJD	153 (45.4)	INC	124 (36.8)	29 (8.6)	BJP	56 (16.62)	4 (1.19)
101	BJD	201 (49.26)	INC	133 (32.6)	68 (16.66)	BJP	61 (14.95)	13 (3.19)
102	INC	302 (39.74)	BJD	300 (39.47)	2 (0.27)	BJP	140 (18.42)	18 (2.37)
103	BJD	448 (47.76)	INC	257 (27.4)	191 (20.36)	BJP	219 (23.35)	14 (1.49)
104	BJD	440 (42.93)	INC	354 (34.54)	86 (8.39)	BJP	221 (21.56)	10 (0.98)
105	INC	322 (37.75)	BJD	290 (34)	32 (3.75)	BJP	217 (25.44)	24 (2.81)

Contd....

## Socio-Economic Amenities - Rural

### Access to Education Facilities

Particulars	Number of Villages (% of Population)				
	Available	Not Available	If Not Available (Distance of Nearest Facility)		
			A	B	C
Govt. Primary School	317 (96)	46 (4)	42 (4)	4 (0)	0 (0)
Private Primary School	21 (7)	342 (93)	0 (0)	0 (0)	0 (0)
Govt. Middle School	220 (78)	143 (22)	61 (10)	67 (10)	12 (2)
Private Middle School	14 (5)	349 (95)	1 (0)	2 (0)	0 (0)
Govt. Secondary School	124 (48)	239 (52)	157 (34)	69 (16)	0 (0)
Private Secondary School	8 (4)	355 (96)	13 (3)	0 (0)	0 (0)
Govt. Senior Secondary School	15 (7)	348 (93)	73 (20)	113 (29)	69 (18)
Private Senior Secondary School	3 (0)	360 (100)	20 (6)	56 (16)	15 (3)
Govt. Arts and Science Degree College	6 (3)	357 (97)	35 (11)	94 (24)	143 (36)
Private Arts and Science Degree College	1 (0)	362 (100)	27 (7)	41 (14)	17 (5)
Govt. Engineering College	0 (0)	363 (100)	0 (0)	0 (0)	0 (0)
Private Engineering College	0 (0)	363 (100)	1 (0)	20 (6)	342 (93)
Govt. Medicine College	0 (0)	363 (100)	0 (0)	1 (0)	361 (99)
Private Medicine College	1 (0)	362 (100)	0 (0)	0 (0)	0 (0)
Govt. Management Institute	0 (0)	363 (100)	0 (0)	3 (1)	139 (37)
Private Management Institute	0 (0)	363 (100)	1 (1)	17 (5)	203 (57)
Govt. Polytechnic	0 (0)	363 (100)	0 (0)	2 (0)	29 (9)
Private Polytechnic	2 (0)	361 (100)	2 (1)	24 (6)	284 (79)
Govt. Vocational Training School/ITI	1 (1)	362 (99)	0 (0)	2 (1)	14 (3)
Private Vocational Training School/ITI	0 (0)	363 (100)	46 (14)	96 (27)	188 (50)
Govt. Non Formal Training Centre	0 (0)	363 (100)	0 (0)	5 (1)	14 (4)
Private Non Formal Training Centre	0 (0)	363 (100)	19 (7)	51 (16)	250 (66)
Govt. School For Disabled	0 (0)	363 (100)	0 (0)	7 (2)	164 (46)
Private School For Disabled	0 (0)	363 (100)	7 (1)	25 (6)	118 (34)
Government Others	0 (0)	363 (100)	0 (0)	0 (0)	0 (0)
Private Others	1 (0)	362 (100)	0 (0)	0 (0)	1 (0)

Note : Distance A : Less than 5 km; B : Between 5-10 km; C : 10+ km.; Source : Data Analysis is based on 2011 Census.

## DISCLAIMER

The Terms of Use and Disclaimer of Datanet India Private Limited (hereinafter referred to as "Datanet") for use of this analysis report of **Bhandaripokhari Assembly Constituency (Bhandaripokhari Vidhan Sabha)** :-

1. **Assembly Factbook™** is a Registered Trade Mark owned by Datanet.
2. All the maps are sketched and graphical representation only and have not been drawn to the scale and also not to represent the actual geographical area or boundary of the unit.
3. The data for the aforesaid analysis is based on authentic sources and has been culled from the various publications of Census, CSO and NSSO for district and block level data, various central and state government departments, Central & State Elections Commissions and the concerned Returning Officers' releases, Electoral Rolls, Election results and allied publications, internal assessment, surveys, estimates and analysis. Therefore, certain adjustment of data at micro level may have been done to arrive closer to the macro data.
4. Data have been provided on an "As Is" and "As AVAILABLE" basis
5. The colours shown in the maps or diagram and charts of a particular party, alliance or AC are indicative and do not represent them.
6. This publication which includes maps, sheets, graphs and data would be the property under copyright of Datanet only. The user may use these for its internal study, analysis and research purposes. It's public display, re-selling or any commercial uses by the user are not allowed.
7. Datanet has taken due care and caution in compilation and processing of data and allied information, but does not guarantee the accuracy, adequacy or completeness of any information/analysis and will be not responsible for any errors or omissions or for the results obtained from the use of such information/analysis.
8. All the contents for the publication have been culled from various authentic sources and Datanet reasonably believes such sources to be reliable, but does not make any representations, express or implied as to the accuracy or fitness of use of such information. The information or contents of the information/analysis do not constitute advice and should not be relied upon in making (or refraining from making) any decision. Any reliance placed upon the information provided by Datanet is the sole responsibility and strictly at the user's risk.
9. In no event will Datanet be liable for any damages (including, without limitation, damages for loss of business projects, or loss of profits) arising in contract, tort or otherwise from the use of or inability to use any of its contents, or from any action taken (or refrained from being taken) as a result of using the analysis or any of its contents. Datanet its directors, owners, editors, officials, employees, distributor and agents or any associate will not be liable for any errors in the information contained or any consequences arising from the use of the contents of the provided information/analysis.
10. If any provision of these terms and conditions is held invalid or illegal or unenforceable for any reason by any court of competent jurisdiction, such provision shall be severed and the remainder of provisions of the terms and conditions shall continue in full force and effect as if the Term of Use had been executed with the invalid, illegal or unenforceable provision eliminated.
11. If there are any discrepancies in the information provided, please bring it to attention of Datanet for suitable rectification measures.



**Buy Online This Complete Book At**  
**Datanet India eBooks Store**

[www.indiastatpublications.com](http://www.indiastatpublications.com)

or go directly at

[http://www.indiastatpublications.com/  
Assembly\\_factbook/Odisha/Bhadrak/ Bhandaripokhari](http://www.indiastatpublications.com/Assembly_factbook/Odisha/Bhadrak/Bhandaripokhari)

 **indiastat**elections

ISBN : 978-93-5301-880-1

