



Odisha

Assembly Factbook™

Paralakhemundi Assembly Constituency



Key Electoral Data of Paralakhemundi
Assembly Constituency (Vidhan Sabha)

Odisha

Assembly Factbook™

Paralakhemundi Assembly Constituency



Paralakhemundi Vidhan Sabha

Editor & Director

Dr. R.K. Thukral

Research Editor

Dr. Shafeeq Rahman

Compiled, Researched and Published by Datanet India Pvt. Ltd.

D-100, 1st Floor,

Okhla Industrial Area, Phase-I,
New Delhi- 110020.

Ph.: 91-11- 43580781-84

Email : support@indiastatpublications.com

Website : www.indiastatelections.com

Online Book Store :

www.indiastatpublications.com

Report No. : AFB/OD-137-0123

ISBN : 978-93-5301-909-9

First Edition : January, 2018

Sixth Updated Edition : January, 2023

Price : Rs. 11500/-

US\$ 310

© Datanet India Pvt. Ltd.

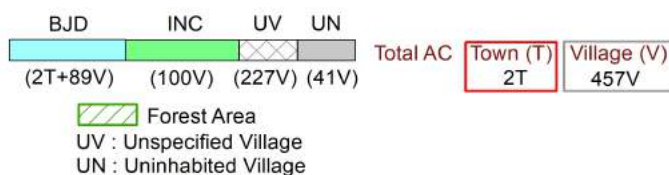
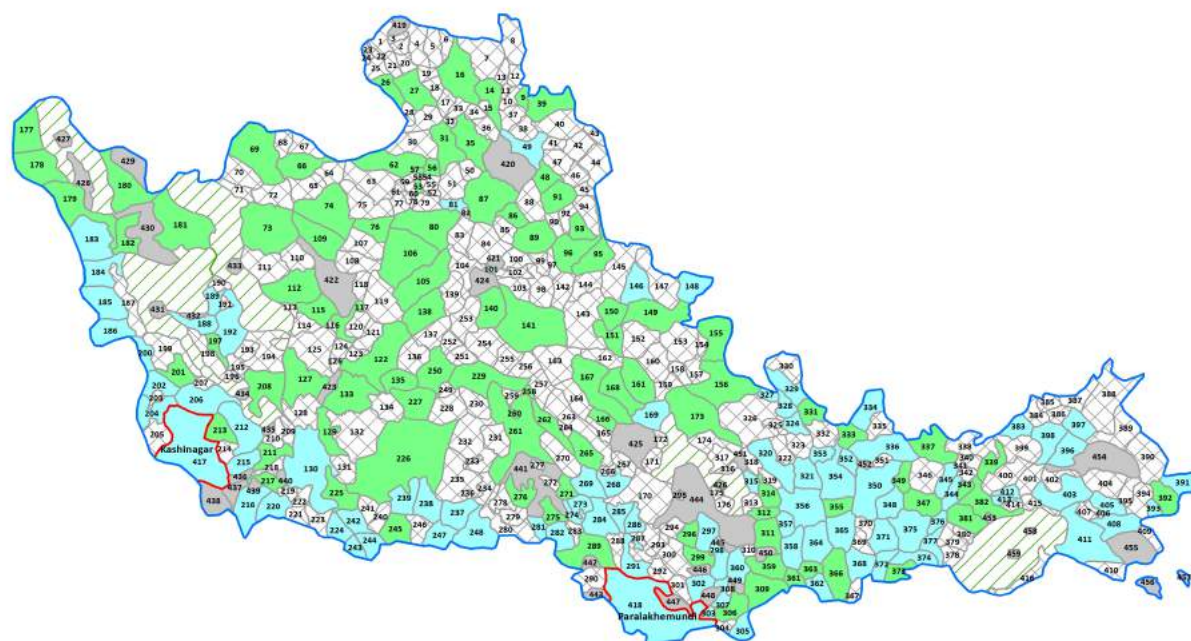
All rights reserved. No part of this book may be reproduced, stored in a retrieval system or transmitted in any form or by any means, mechanical photocopying, photographing, scanning, recording or otherwise without the prior written permission of the publisher. Please refer to Disclaimer at page no. 246 for the use of this publication.

Printed in India

No.	Particulars	Page No.
	Introduction	
1	Assembly Constituency - (Vidhan Sabha) at a Glance Features of Assembly as per Delimitation Commission of India (2008)	1-2
	Location and Political Maps	
2	Location Map Boundaries of Assembly Constituency - (Vidhan Sabha) in District Boundaries of Assembly Constituency under Parliamentary Constituency - (Lok Sabha) Town & Village-wise Winner Parties- 2019-PE, 2019-AE, 2014-PE, 2014-AE, 2009-PE and 2009-AE	3-11
	Administrative Setup (2011)	
3	District Sub-district Towns Villages Inhabited Villages Uninhabited Villages Village Panchayat Intermediate Panchayat	12-32
	Demographics (2011)	
4	Population Households Rural/Urban Population Towns and Villages by Population Size Sex Ratio (Total & 0-6 Years) Religious Population Social Population Literacy Rate	33-34
	Electoral Features	
5	Important Dates of Last Elections Held Electors by Gender Service Electors Voters Voters Turnout Polling Stations & Average Number of Electors per Polling Station Electors by Age Group Present Elected Representatives	35-40
	Historical Summary Election Results	
6	Vote Share of Major Parties Winning Margin (Number & Percentage) Polarity of Parties Summary Result of Assembly Segment of Parliamentary Elections 2019, 2014, 2009, 2004 and 1999 Summary Result of Assembly Elections 2019, 2014, 2009, 2004, 2000, 1995, 1990, 1985, 1980, 1977, 1974, 1971, 1967, 1961, 1957 and 1952	41-65
	Polling Station Level Election Results	
7	Name and Number of Polling Station 2019-PE, 2019-AE, 2014-PE, 2014-AE, 2009-PE and 2009-AE Polling Station-wise Electors, Voters & Voters Turnout 2019-PE, 2019-AE, 2014-PE, 2014-AE, 2009-PE and 2009-AE Polling Station wise Elections Results 2019-PE, 2019-AE, 2014-PE, 2014-AE, 2009-PE and 2009-AE	66-225
	Share of Assembly Constituency	
8	Share of Assembly Constituency - (Vidhan Sabha) in State, District and Parliamentary Constituency - (Lok Sabha)	226
	Socio-Economic Amenities (2011)	
9	Access to Administrative Units Agricultural, Manufacturing and Industrial Commodities Demographic Indicators Education Health & Manpower Drinking Water Supply Sanitation Entertainment and Recreations Infrastructure Power Food Allocation Distribution and Marketing of Agriculture Commodities Infrastructure Transport and Road Infrastructure Communication Banking and Financial Services Land Use Irrigation Source	228-242
10	Abbreviation & Sources	243-244
11	Disclaimer	246

Location & Political Map

Town & Village-wise Winner Parties in Paralakhemundi Assembly
Constituency under State Assembly Election (AE) (No. 137)
2014



Administrative Setup

List of Village Panchayat & Intermediate Panchayat (Block) Name - 2011

Village Name	Village Panchayat Name	Intermediate Panchayat Name
Abeda	Baijhala	Guma
Adaba	Tatipati	Parlakhemundi (Gosani)
Adagam	Badakoturu	Parlakhemundi (Gosani)
Adanguda	Parida	Guma
Adasing	Partada	Kashinagar
Adasingi	Kantragada	Parlakhemundi (Gosani)
Adhei	Kujasinghi	Guma
Adivisitapur	Goribandha	Kashinagar
Agarkhandi	Agarkhandi	Parlakhemundi (Gosani)
Ajayagada	Ajayagada	Guma
Alaida	Brusava	Guma
Alangada	Tarangada	Guma
Allada	Allada	Kashinagar
Allamaida	Brusava	Guma
Amara	Kerandi	Parlakhemundi (Gosani)
Amarangsing	Badakalakote	Guma
Ambajhari	Tarangada	Guma
Amburudi	Namangada	Guma
Ameisingi	Bhubani	Guma
Anandapur	Namangada	Guma
Anarada	Katalkaitha	Parlakhemundi (Gosani)
Andharijhola	Sobara	Parlakhemundi (Gosani)
Andrangi	Tarangada	Guma
Angada	Bhubani	Guma
Angeda	Kujasinghi	Guma
Anjigida	Namangada	Guma
Ankarada	Allada	Kashinagar
Ankudu	Badagosani	Parlakhemundi (Gosani)
Anubudi	Jeeba	Guma

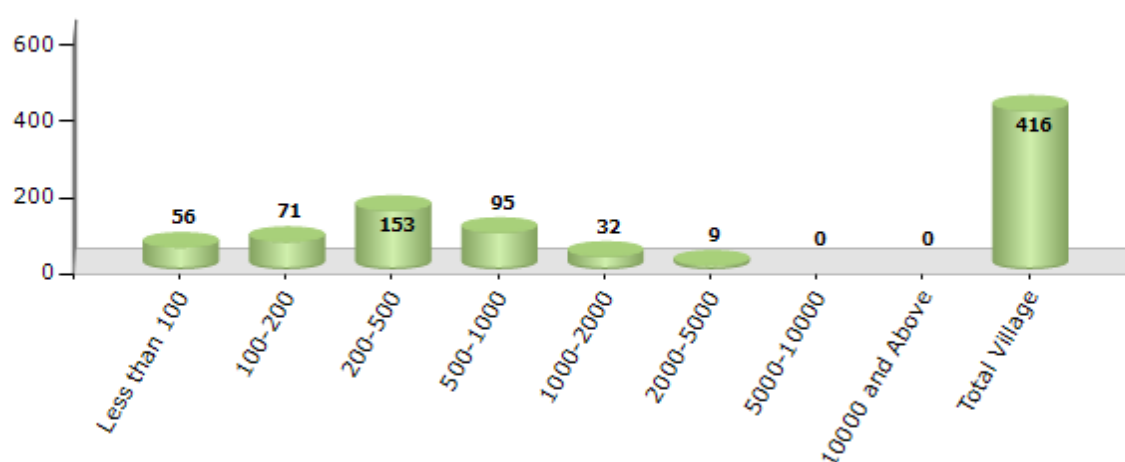
Contd....

Demographic

Number of Villages by Population Size - 2011

Less than 100	100-200	200-500	500-1000	1000-2000	2000-5000	5000-10000	10000 and Above	Total Village
56	71	153	95	32	9	0	0	416

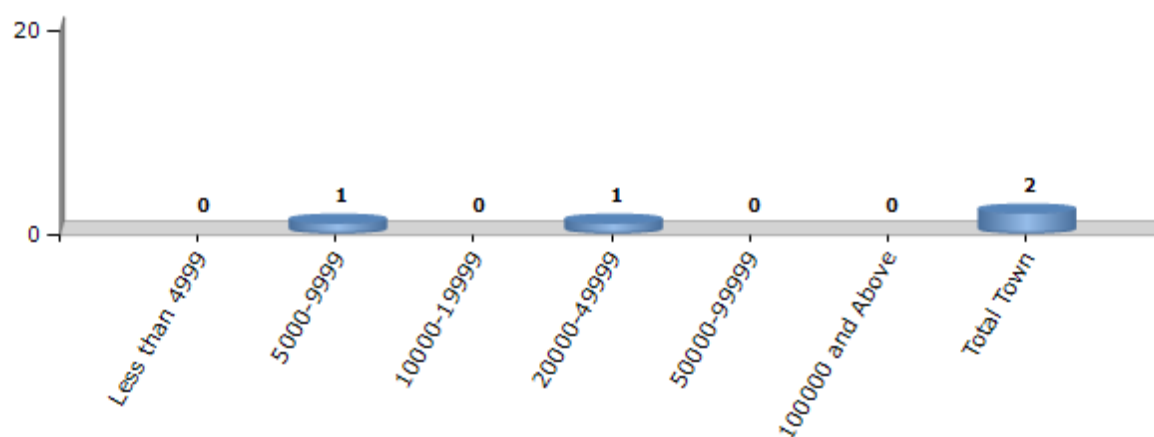
Number of Villages by Population Size - 2011



Number of Towns by Population Size - 2011

Less than 4999	5000-9999	10000-19999	20000-49999	50000-99999	100000 and Above	Total Town
0	1	0	1	0	0	2

Number of Towns by Population Size - 2011



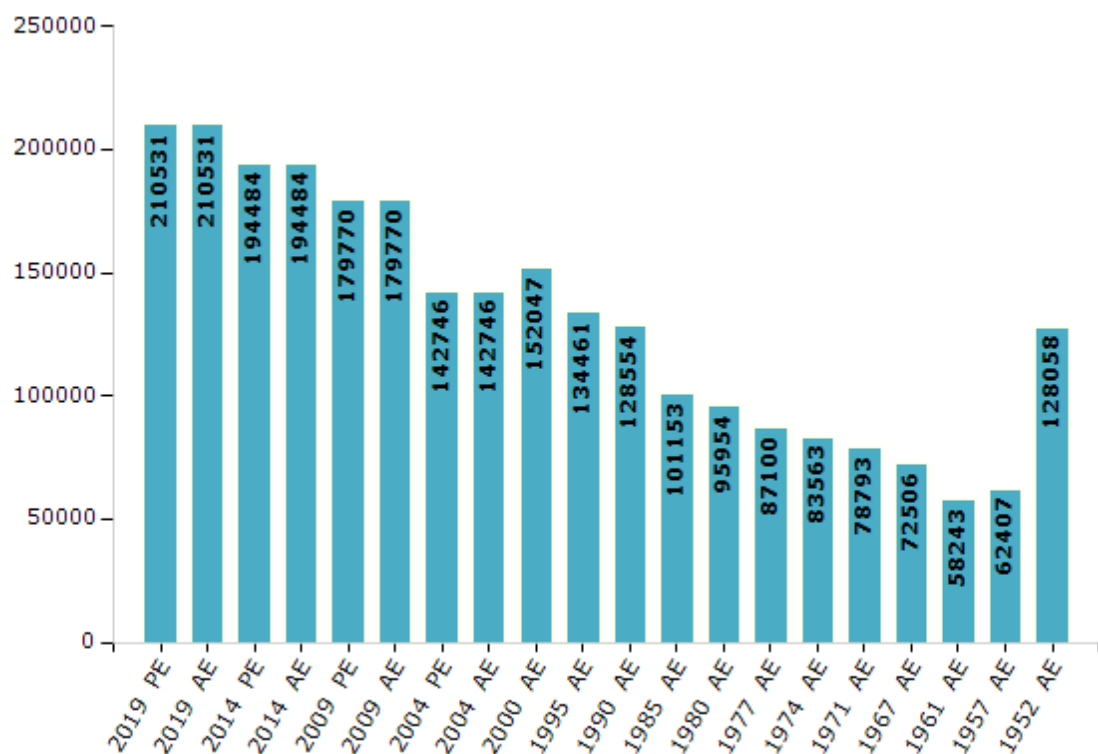
Electoral Features

Electors by Male & Female

Year	Male	Female	Others	Total
2019 PE	103733	106797	1	210531
2019 AE	103733	106797	1	210531
2014 PE	96189	98295	0	194484
2014 AE	96189	98295	0	194484
2009 PE	88059	91711	-	179770
2009 AE	88059	91711	-	179770
2004 PE	69510	73236	-	142746
2004 AE	69510	73236	-	142746
2000 AE	75213	76834	-	152047
1999 PE	-	-	-	-
1995 AE	68271	66190	-	134461

Year	Male	Female	Others	Total
1990 AE	65458	63096	-	128554
1985 AE	50248	50905	-	101153
1980 AE	48300	47654	-	95954
1977 AE	46594	40506	-	87100
1974 AE	42546	41017	-	83563
1971 AE	40265	38528	-	78793
1967 AE	72506	0	-	72506
1961 AE	58243	0	-	58243
1957 AE	62407	0	-	62407
1952 AE	-	-	-	128058

Number of Electors



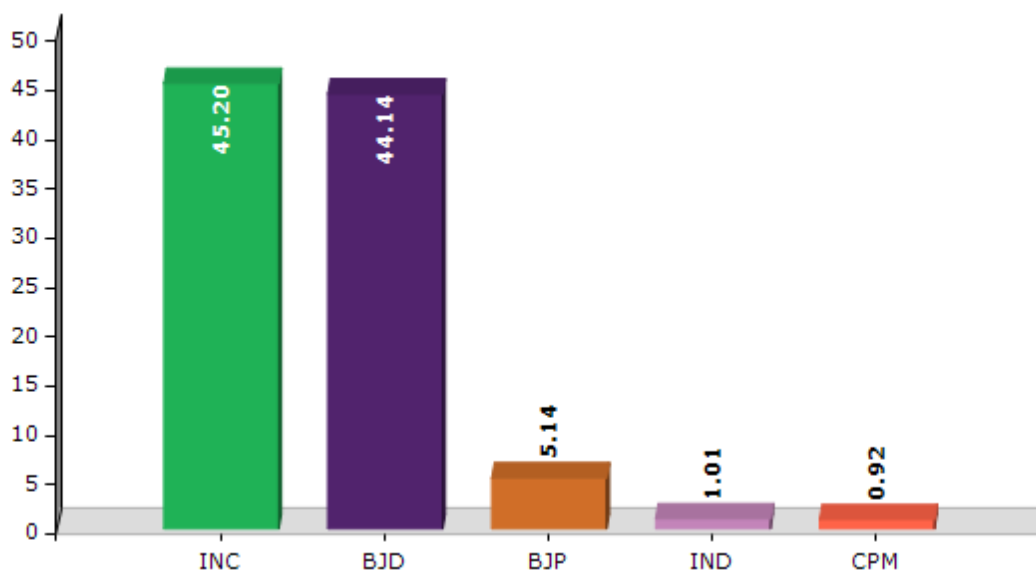
Note : AE : Assembly Election, PE : Assembly Segment of Parliamentary Election

Historical Summary Election Results

Summary Result of Assembly Election - 2014

Candidate Name	Party	Votes	Votes %
Kengam Surya Rao	INC	61014	45.2
Koduru Narayana Rao	BJD	59595	44.14
Tripati Nayak	BJP	6938	5.14
Kedar Shabar	IND	1370	1.01
Lalichetti Ramgopal Rao	CPM	1239	0.92
Amit Kumar Patnaik	OJM	874	0.65
Sisir Kumar Bhanja Samanta	AAP	579	0.43
Sujit Pradhan	AITC	533	0.39
Sabita Sahukar	AOP	464	0.34
Trinath Panda	CPI(ML)(L)	446	0.33
Meenaketan Jenna	SKD	401	0.3
	NOTA	1548	1.15

Votes Percentage of Top Parties - 2014



Polling Station Level Election Results

Number and Name of Polling Stations (PS) (2019 AE)

Number of Polling Stations	Name of Polling Stations	Number of Polling Stations	Name of Polling Stations
1	Adarsha Nagar	22	Bhupatilakshmipur
2	Badigam	23	Budura
3	Sara	24	Kasinagar-1
4	Ullabhadra	25	Kasinagar-2
5	Alada	26	Kasinagar-3
6	Alada	27	Kasinagar-4
7	Aramada	28	Kasinagar-5
8	Khandaba	29	Kasinagar-6
9	Khandaba	30	Kasinagar-7
10	Purutiguda	31	Kasinagar-8
11	Purutiguda	32	Kasinagar-9
12	Gouri	33	Kasinagar-10
13	Vanna	34	Khurigam
14	Kitingi	35	Rajapur
15	Bathua	36	Kaithapadar
16	Goribandha	37	Koratam
17	Siali	38	Kidigam
18	Gariaguda	39	Venkatapur
19	Karanibhadra	40	Tamarada
20	Haripur	41	Bapanabudi
21	Kolla	42	Parida

Contd....

Polling Station Level Election Results

Polling Station-wise Votes Secured by Overall Top Five Parties in Paralakhemundi Assembly in Assembly Election (AE) under Berhampur Parliamentary Constituency in Odisha (2019)

Number of Polling Station	Winner - K. Narayana Rao (BJP)	Runner-up - Tirupati Panigrahi (IND)	3rd - Kalyani Gajapathi (BJD)	4th - K. Surya Rao (INC)	5th - Kedar Sabar (IND)	NOTA	Other	Total Votes Secured
36	55	78	75	261	158	12	10	649
37	148	151	35	6	25	9	5	379
38	510	200	67	11	7	24	18	837
39	358	43	30	10	3	13	15	472
40	255	66	3	9	2	4	4	343
41	93	493	68	91	14	25	35	819
42	132	216	141	111	7	13	7	627
43	65	213	63	31	2	34	7	415
44	16	133	19	136	63	5	8	380
45	8	343	34	29	8	17	13	452
46	148	251	306	84	5	0	11	805
47	11	56	10	231	2	12	8	330
48	35	192	41	182	9	9	24	492
49	30	33	23	132	4	7	9	238
50	36	107	186	303	5	17	18	672
51	19	3	43	622	1	0	7	695
52	63	82	41	269	5	13	18	491
53	64	120	91	488	5	11	9	788
54	82	38	48	338	10	15	15	546
55	20	28	121	380	4	5	9	567
56	72	153	129	324	0	2	7	687
57	103	318	72	396	7	27	12	935
58	22	52	54	434	5	2	14	583
59	64	142	100	227	4	6	18	561
60	26	97	16	424	0	1	0	564
61	147	251	111	228	30	5	12	784
62	51	204	46	120	6	6	12	445
63	237	54	95	307	8	23	18	742
64	11	47	39	251	1	16	9	374
65	80	131	281	69	1	1	2	565
66	239	110	185	39	2	3	7	585
67	51	128	117	425	9	18	21	769
68	25	28	52	263	5	5	18	396
69	46	91	122	428	2	4	10	703
70	58	36	83	218	6	10	19	430

Contd....

Polling Station Level Election Results

Winner, Runner-up and 3rd Party Position & Winning Margin According to Polling Stations in Paralakhemundi Assembly in Assembly Election (AE) under Berhampur Parliamentary Constituency in Odisha (2019)

Polling Station Number	Winner Party	Winner Votes (%)	Runner-up Party	Runner-up Votes (%)	Winning Margin Votes (%)	Third Party	Third Party Votes (%)	Other Votes (%)
71	INC	330 (76.57)	BJD	55 (12.76)	275 (63.81)	BJP	24 (5.57)	22 (5.1)
72	INC	142 (37.77)	IND (TP)	108 (28.72)	34 (9.05)	BJD	65 (17.29)	61 (16.22)
73	INC	312 (56.32)	IND (TP)	95 (17.15)	217 (39.17)	BJD	76 (13.72)	71 (12.82)
74	IND (TP)	147 (48.36)	BJD	55 (18.09)	92 (30.27)	BJP	53 (17.43)	49 (16.12)
75	INC	280 (66.35)	IND (TP)	84 (19.91)	196 (46.44)	BJD	28 (6.64)	30 (7.11)
76	INC	204 (79.07)	BJP	20 (7.75)	184 (71.32)	IND (TP)	12 (4.65)	22 (8.53)
77	BJP	248 (41.26)	BJD	240 (39.93)	8 (1.33)	INC	54 (8.99)	59 (9.82)
78	BJD	323 (37.87)	IND (TP)	221 (25.91)	102 (11.96)	INC	165 (19.34)	144 (16.88)
79	INC	199 (74.25)	BJP	31 (11.57)	168 (62.68)	BJD	20 (7.46)	18 (6.72)
80	IND (TP)	229 (32.95)	BJD	172 (24.75)	57 (8.2)	INC	160 (23.02)	134 (19.28)
81	INC	267 (40.33)	BJD	187 (28.25)	80 (12.08)	IND (TP)	132 (19.94)	76 (11.48)
82	INC	411 (71.11)	BJD	79 (13.67)	332 (57.44)	IND (TP)	42 (7.27)	46 (7.96)
83	INC	239 (91.57)	BJD	14 (5.36)	225 (86.21)	BJP	4 (1.53)	4 (1.53)
84	INC	557 (75.07)	IND (TP)	77 (10.38)	480 (64.69)	BJD	30 (4.04)	78 (10.51)
85	INC	353 (38)	BJD	259 (27.88)	94 (10.12)	IND (TP)	179 (19.27)	138 (14.85)
86	INC	308 (80)	BJD	39 (10.13)	269 (69.87)	IND (TP)	8 (2.08)	30 (7.79)
87	INC	399 (56.84)	BJP	117 (16.67)	282 (40.17)	BJD	103 (14.67)	83 (11.82)
88	INC	336 (53.08)	IND (TP)	124 (19.59)	212 (33.49)	BJD	104 (16.43)	69 (10.9)
89	IND (TP)	372 (47.03)	BJP	123 (15.55)	249 (31.48)	INC	114 (14.41)	182 (23.01)
90	INC	277 (37.95)	IND (TP)	204 (27.95)	73 (10)	BJP	104 (14.25)	145 (19.86)
91	IND (TP)	322 (66.94)	INC	80 (16.63)	242 (50.31)	BJD	31 (6.44)	48 (9.98)
92	BJP	382 (81.45)	IND (TP)	82 (17.48)	300 (63.97)	BJD	4 (0.85)	1 (0.21)
93	IND (TP)	158 (56.83)	INC	70 (25.18)	88 (31.65)	BJP	27 (9.71)	23 (8.27)
94	IND (TP)	354 (49.44)	BJP	248 (34.64)	106 (14.8)	INC	46 (6.42)	68 (9.5)
95	BJP	541 (93.12)	IND (TP)	27 (4.65)	514 (88.47)	INC	6 (1.03)	7 (1.2)
96	BJP	535 (88.72)	IND (TP)	37 (6.14)	498 (82.58)	INC	16 (2.65)	15 (2.49)
97	BJP	598 (90.88)	IND (TP)	39 (5.93)	559 (84.95)	BJD	11 (1.67)	10 (1.52)
98	BJP	815 (87.73)	IND (TP)	81 (8.72)	734 (79.01)	BJD	19 (2.05)	14 (1.51)
99	IND (TP)	457 (53.33)	BJP	335 (39.09)	122 (14.24)	BJD	48 (5.6)	17 (1.98)
100	BJP	122 (55.2)	IND (TP)	82 (37.1)	40 (18.1)	BJD	5 (2.26)	12 (5.43)
101	BJP	286 (72.59)	IND (TP)	94 (23.86)	192 (48.73)	BJD	9 (2.28)	5 (1.27)
102	BJP	496 (63.18)	IND (TP)	200 (25.48)	296 (37.7)	BJD	57 (7.26)	32 (4.08)
103	BJP	275 (58.02)	IND (TP)	115 (24.26)	160 (33.76)	BJD	69 (14.56)	15 (3.16)
104	BJP	306 (61.2)	IND (TP)	97 (19.4)	209 (41.8)	BJD	81 (16.2)	16 (3.2)
105	BJP	356 (45.18)	IND (TP)	237 (30.08)	119 (15.1)	BJD	112 (14.21)	83 (10.53)

Contd....

Socio-Economic Amenities - Rural

Access to Education Facilities

Particulars	Number of Villages (% of Population)				
	Available	Not Available	If Not Available (Distance of Nearest Facility)		
			A	B	C
Govt. Primary School	337 (94)	79 (6)	66 (5)	10 (1)	2 (0)
Private Primary School	29 (9)	387 (91)	0 (0)	0 (0)	0 (0)
Govt. Middle School	113 (51)	303 (49)	133 (20)	124 (23)	32 (5)
Private Middle School	17 (5)	399 (95)	3 (1)	1 (0)	1 (0)
Govt. Secondary School	34 (21)	382 (79)	154 (33)	198 (40)	0 (0)
Private Secondary School	15 (5)	401 (95)	12 (2)	6 (1)	0 (0)
Govt. Senior Secondary School	4 (3)	412 (97)	22 (8)	54 (12)	248 (56)
Private Senior Secondary School	2 (0)	414 (100)	14 (5)	37 (8)	35 (7)
Govt. Arts and Science Degree College	3 (3)	413 (97)	13 (5)	41 (11)	258 (56)
Private Arts and Science Degree College	2 (0)	414 (100)	13 (3)	44 (11)	42 (10)
Govt. Engineering College	0 (0)	416 (100)	11 (5)	51 (18)	352 (76)
Private Engineering College	2 (0)	414 (100)	0 (0)	0 (0)	0 (0)
Govt. Medicine College	0 (0)	416 (100)	0 (0)	0 (0)	414 (100)
Private Medicine College	0 (0)	416 (100)	0 (0)	0 (0)	0 (0)
Govt. Management Institute	0 (0)	416 (100)	0 (0)	0 (0)	16 (7)
Private Management Institute	2 (0)	414 (100)	4 (2)	35 (12)	359 (79)
Govt. Polytechnic	0 (0)	416 (100)	2 (0)	9 (2)	59 (18)
Private Polytechnic	1 (0)	415 (100)	1 (0)	8 (3)	220 (45)
Govt. Vocational Training School/ITI	0 (0)	416 (100)	4 (1)	11 (2)	25 (5)
Private Vocational Training School/ITI	4 (1)	412 (99)	11 (3)	28 (12)	284 (63)
Govt. Non Formal Training Centre	0 (0)	416 (100)	2 (1)	7 (2)	39 (10)
Private Non Formal Training Centre	0 (0)	416 (100)	1 (1)	3 (0)	225 (49)
Govt. School For Disabled	0 (0)	416 (100)	2 (1)	5 (1)	207 (43)
Private School For Disabled	0 (0)	416 (100)	0 (0)	1 (0)	32 (8)
Government Others	0 (0)	416 (100)	0 (0)	0 (0)	5 (1)
Private Others	1 (0)	415 (100)	0 (0)	0 (0)	0 (0)

Note : Distance A : Less than 5 km; B : Between 5-10 km; C : 10+ km.; Source : Data Analysis is based on 2011 Census.

DISCLAIMER

The Terms of Use and Disclaimer of Datanet India Private Limited (hereinafter referred to as "Datanet") for use of this analysis report of **Paralakhemundi Assembly Constituency (Paralakhemundi Vidhan Sabha)** :-

1. **Assembly Factbook™** is a Registered Trade Mark owned by Datanet.
2. All the maps are sketched and graphical representation only and have not been drawn to the scale and also not to represent the actual geographical area or boundary of the unit.
3. The data for the aforesaid analysis is based on authentic sources and has been culled from the various publications of Census, CSO and NSSO for district and block level data, various central and state government departments, Central & State Elections Commissions and the concerned Returning Officers' releases, Electoral Rolls, Election results and allied publications, internal assessment, surveys, estimates and analysis. Therefore, certain adjustment of data at micro level may have been done to arrive closer to the macro data.
4. Data have been provided on an "As Is" and "As AVAILABLE" basis
5. The colours shown in the maps or diagram and charts of a particular party, alliance or AC are indicative and do not represent them.
6. This publication which includes maps, sheets, graphs and data would be the property under copyright of Datanet only. The user may use these for its internal study, analysis and research purposes. It's public display, re-selling or any commercial uses by the user are not allowed.
7. Datanet has taken due care and caution in compilation and processing of data and allied information, but does not guarantee the accuracy, adequacy or completeness of any information/analysis and will be not responsible for any errors or omissions or for the results obtained from the use of such information/analysis.
8. All the contents for the publication have been culled from various authentic sources and Datanet reasonably believes such sources to be reliable, but does not make any representations, express or implied as to the accuracy or fitness of use of such information. The information or contents of the information/analysis do not constitute advice and should not be relied upon in making (or refraining from making) any decision. Any reliance placed upon the information provided by Datanet is the sole responsibility and strictly at the user's risk.
9. In no event will Datanet be liable for any damages (including, without limitation, damages for loss of business projects, or loss of profits) arising in contract, tort or otherwise from the use of or inability to use any of its contents, or from any action taken (or refrained from being taken) as a result of using the analysis or any of its contents. Datanet its directors, owners, editors, officials, employees, distributor and agents or any associate will not be liable for any errors in the information contained or any consequences arising from the use of the contents of the provided information/analysis.
10. If any provision of these terms and conditions is held invalid or illegal or unenforceable for any reason by any court of competent jurisdiction, such provision shall be severed and the remainder of provisions of the terms and conditions shall continue in full force and effect as if the Term of Use had been executed with the invalid, illegal or unenforceable provision eliminated.
11. If there are any discrepancies in the information provided, please bring it to attention of Datanet for suitable rectification measures.

Buy Online This Complete Book At
Datanet India eBooks Store

www.indiastatpublications.com

or go directly at

[http://www.indiastatpublications.com/
Assembly_factbook/Odisha/Berhampur/ Paralakhemundi](http://www.indiastatpublications.com/Assembly_factbook/Odisha/Berhampur/Paralakhemundi)



i **india**stat**elections**

ISBN : 978-93-5301-909-9

